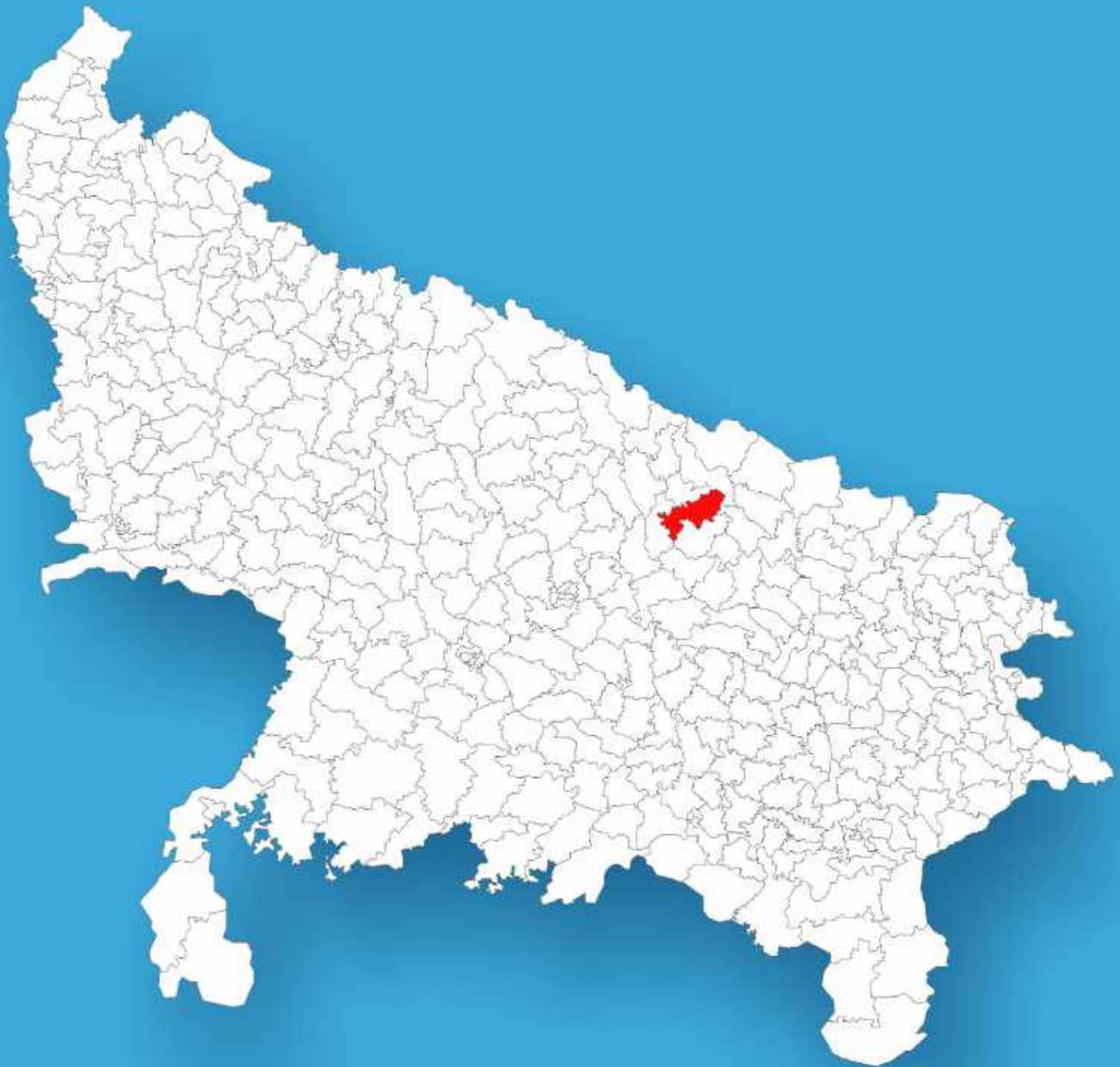




Uttar Pradesh

# Assembly Factbook™

Payagpur Assembly Constituency



Key Electoral Data of Payagpur  
Assembly Constituency (Vidhan Sabha)

Uttar Pradesh  
**Assembly Factbook**<sup>TM</sup>  
Payagpur Assembly Constituency



Payagpur Vidhan Sabha

**Editor & Director**

Dr. R.K. Thukral

**Research Editor**

Dr. Shafeeq Rahman

**Compiled, Researched and Published by  
Datanet India Pvt. Ltd.**

D-100, 1st Floor,

Okhla Industrial Area, Phase-I,

New Delhi- 110020.

Ph.: 91-11- 43580781-84

Email : support@indiastatpublications.com

Website : www.indiastatelections.com

**Online Book Store :**

www.indiastatpublications.com

**Report No. :** AFB/UP-287-0125

**ISBN :** 978-93-5905-605-0

**First Edition :** January, 2018

**Eighth Updated Edition :** January, 2025

**Price :** Rs.11500/-

US\$ 310

**© Datanet India Pvt. Ltd.**

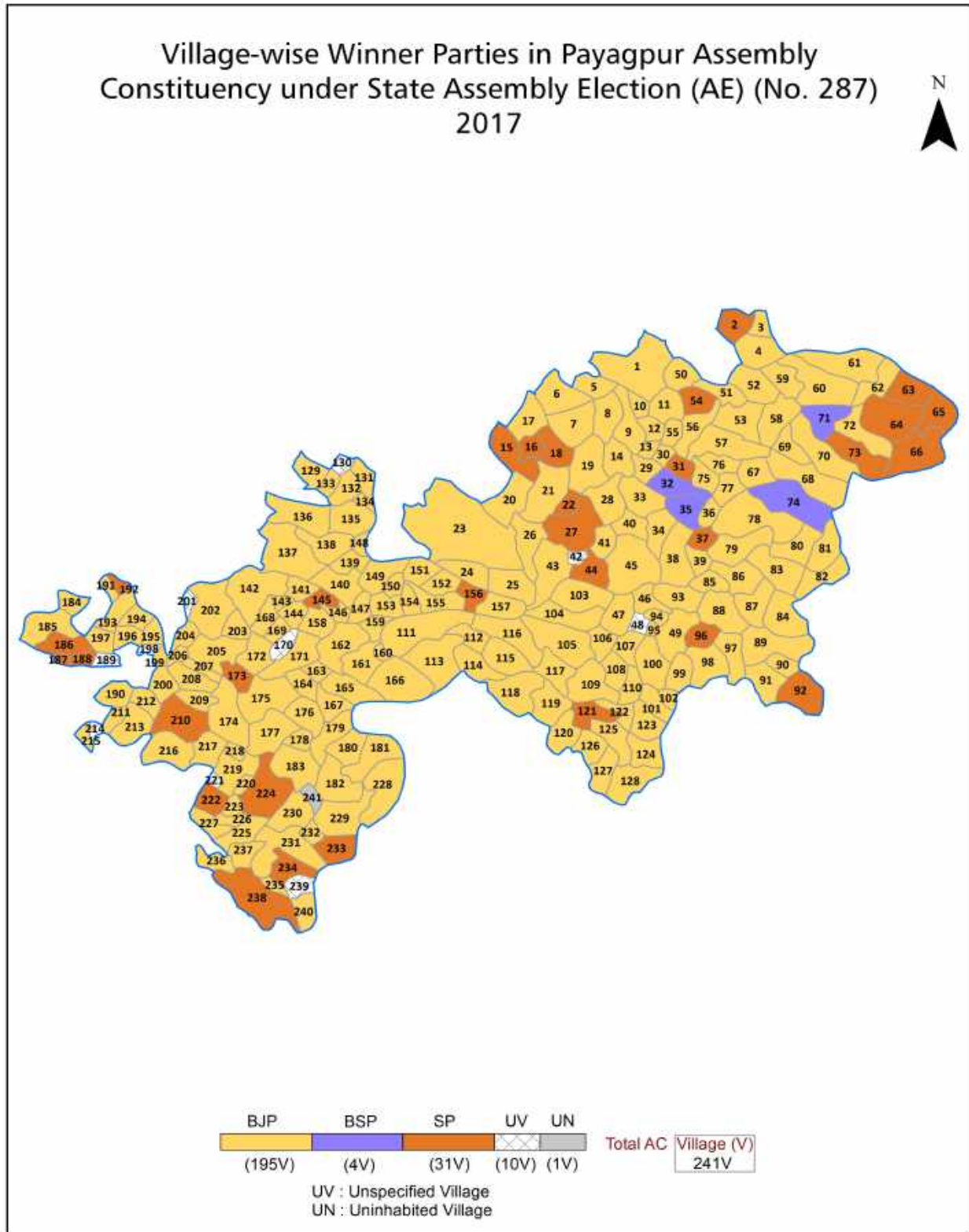
All rights reserved. No part of this book may be reproduced, stored in a retrieval system or transmitted in any form or by any means, mechanical photocopying, photographing, scanning, recording or otherwise without the prior written permission of the publisher. Please refer to Disclaimer at page no. 309 for the use of this publication.

Printed in India

## Contents

No.	Particulars	Page No.
	<b>Introduction</b>	
1	Assembly Constituency - (Vidhan Sabha) at a Glance   Features of Assembly as per Delimitation Commission of India (2008)	1-2
	<b>Location and Political Maps</b>	
2	Location Map   Boundaries of Assembly Constituency - (Vidhan Sabha) in District   Boundaries of Assembly Constituency under Parliamentary Constituency - (Lok Sabha)   Village-wise Winner Parties-2024, 2022, 2019, 2017, 2014, 2012 and 2009	3-11
	<b>Administrative Setup (2011)</b>	
3	District   Sub-district   Towns   Villages   Inhabited Villages   Uninhabited Villages   Village Panchayat   Intermediate Panchayat	12-24
	<b>Demographics (2011)</b>	
4	Population   Households   Rural/Urban Population   Villages by Population Size   Sex Ratio (Total & 0-6 Years)   Religious Population   Social Population   Literacy Rate	25-26
	<b>Electoral Features</b>	
5	Important Dates of Last Elections Held   Electors by Gender   Service Electors   Voters   Voters Turnout   Polling Stations & Average Number of Electors per Polling Station   Electors by Age Group   Present Elected Representatives	27-32
	<b>Historical Summary Election Results</b>	
6	Vote Share of Major Parties   Winning Margin (Number & Percentage)   Polarity of Parties   Summary Result of Assembly Segment of Parliamentary Election 2024, 2019, 2014 and 2009   Summary Result of Assembly Elections 2022, 2017 and 2012	33-41
	<b>Polling Station Level Election Results</b>	
7	Name and Number of Polling Station 2024, 2022, 2019, 2017, 2014, 2012 and 2009   Polling Station-wise Electors, Voters & Voters Turnout 2024, 2022, 2019, 2017, 2014, 2012 and 2009   Polling Station wise Elections Results 2024, 2022, 2019, 2017, 2014, 2012 and 2009	42-268
8	<b>Panchayat and Local Bodies Election Results</b> Panchayat Result 2015	269-287
	<b>Share of Assembly Constituency</b>	
9	Share of Assembly Constituency - (Vidhan Sabha) in State, District and Parliamentary Constituency - (Lok Sabha)	288
	<b>Socio-Economic Amenities (2011)</b>	
10	Access to Administrative Units   Agricultural, Manufacturing and Industrial Commodities   Demographic Indicators   Education   Health & Manpower   Drinking Water Supply   Sanitation   Entertainment and Recreations Infrastructure   Power   Food Allocation Distribution and Marketing of Agriculture Commodities Infrastructure   Transport and Road Infrastructure   Communication   Banking and Financial Services   Land Use   Irrigation Source	290-304
11	<b>Abbreviation &amp; Sources</b>	305-308
12	<b>Disclaimer</b>	309

Location & Political Map



## Administrative Setup

### List of Village Panchayat & Intermediate Panchayat (Block) Name - 2011

Village Name	Village Panchayat Name	Intermediate Panchayat Name
Adilpur	Adilpur	Huzoorpur
Ainy	Ainy	Kaisarganj
Akraura	Akraura	Payagpur
Alla Purwa	Pure Jaita	Huzoorpur
Ambhapur	Ambhapur	Jarwal
Amdapur	Amdapur	Payagpur
Amkolwa	Amkolwa	Visheshwarganj
Amrai	Amrai	Visheshwarganj
Babba	Babba	Huzoorpur
Bada Gaon	Bada Gaon	Visheshwarganj
Baini	Baini	Payagpur
Bairisalpur	Inchhapur	Kaisarganj
Balanager Kodari	-	Visheshwarganj
Balapur	Balapur	Visheshwarganj
Balchandpur	Balchandpur	Huzoorpur
Banghusra	Banghusra	Visheshwarganj
Bania Gawan	Bania Gawan	Payagpur
Banjariya	Banjariya	Visheshwarganj
Banpurwa	Banpurwa	Huzoorpur
Bansgawn	Bansgawn	Kaisarganj
Baranigam	Baranigam	Visheshwarganj
Baruhi	Baruhi	Huzoorpur
Basantpur	Basantpur	Huzoorpur
Basnera	Basnera	Visheshwarganj
Behda	Khargapur	Huzoorpur
Belbhriya	Belbhriya	Visheshwarganj
Bhagaha	Bhagaha	Huzoorpur
Bhagatpurwa	Bhagatpurwa	Payagpur
Bhaisahi	Chiraiya Tod	Huzoorpur

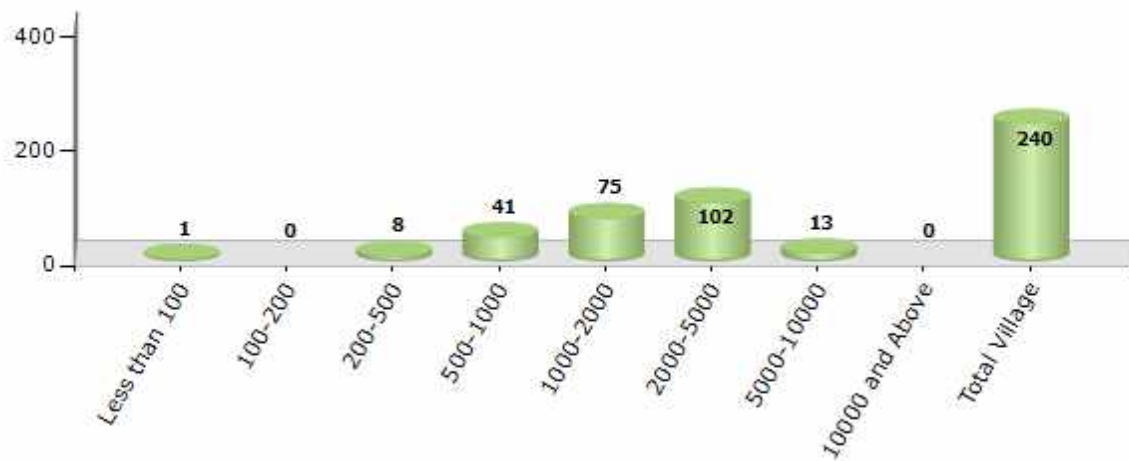
Contd....

## Demographics

### Number of Villages by Population Size - 2011

Less than 100	100-200	200-500	500-1000	1000-2000	2000-5000	5000-10000	10000 and Above	Total Village
1	0	8	41	75	102	13	0	240

Number of Villages by Population Size - 2011

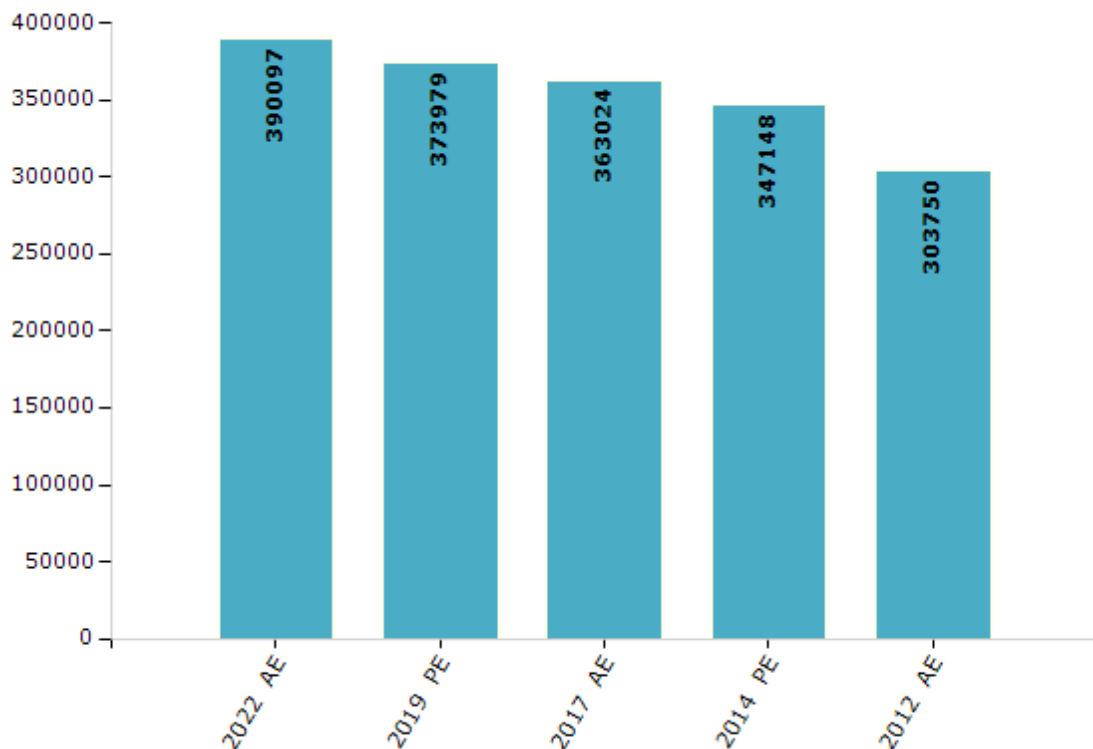


## Electoral Features

### Electors by Male & Female

Year	Male	Female	Others	Total	Year	Male	Female	Others	Total
2022 AE	206256	183800	41	390097	1991 AE	-	-	-	-
2019 PE	198693	175262	24	373979	1989 AE	-	-	-	-
2017 AE	193954	169046	24	363024	1985 AE	-	-	-	-
2014 PE	186834	160292	22	347148	1980 AE	-	-	-	-
2012 AE	169053	134697	0	303750	1977 AE	-	-	-	-
2009 PE	-	-	-	-	1974 AE	-	-	-	-
2007 AE	-	-	-	-	1969 AE	-	-	-	-
2004 PE	-	-	-	-	1967 AE	-	-	-	-
2002 AE	-	-	-	-	1962 AE	-	-	-	-
1999 PE	-	-	-	-	1957 AE	-	-	-	-
1996 AE	-	-	-	-	1952 AE	-	-	-	-
1993 AE	-	-	-	-					

Number of Electors



Note : AE : Assembly Election, PE : Assembly Segment of Parliamentary Election

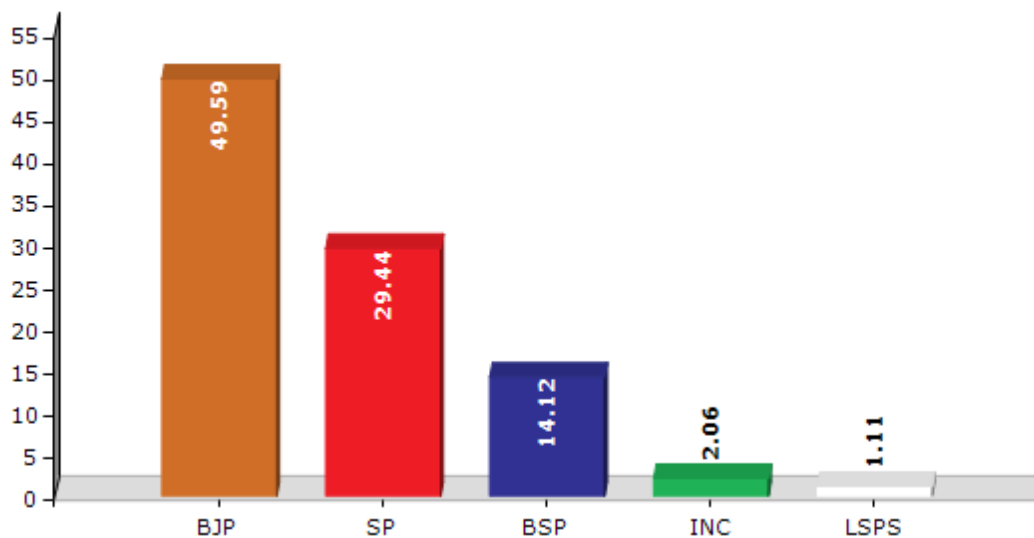


## Historical Summary Election Results

### Summary Result of Assembly Election - 2017

Candidate Name	Party	Votes	Votes %
Subhash Tripathi	BJP	102254	49.59
Mukesh Srivastava Alias Gyanendera Pratap	SP	60713	29.44
Mohd. Mushraf	BSP	29122	14.12
Bhagat Ram	INC	4239	2.06
Aswani Kumar	LSPS	2284	1.11
Chhotey Lal	IND	1630	0.79
Subhash Chand	SP(I)	1039	0.5
Dharmendra Kumar Pandey	IND	1032	0.5
Ram Swaroop	IND	1009	0.49
	NOTA	2871	1.39

Votes Percentage of Top Parties - 2017



## Polling Station Level Election Results

### Number and Name of Polling Stations (PS) (2022)

Number of Polling Stations	Name of Polling Stations	Number of Polling Stations	Name of Polling Stations
1	P.S. Lalitnagar (R.N.-1)	22	P.S. Sarkahi (R.N.-1)
2	P.S. Lalitnagar (R.N.-2)	23	U.P.S. Tenduwa Kabir (R.N.-1)
3	P.S. Jokaha (R.N.-1)	24	U.P.S. Tenduwa Kabir (R.N.-2)
4	P.S. Jokaha (R.N.-2)	25	P.S. Mahadev Da.Chandrawa (R.N.-1)
5	Ka.P.S. Takiya (R.N.-1)	26	P.S. Mahadev Da.Chandrawa (R.N.-2)
6	Ka.P.S. Takiya (R.N.-2)	27	U.P.S. Belbhariya (R.N.-1)
7	Ka.P.S. Takiya (R.N.-3)	28	U.P.S. Belbhariya (R.N.-2)
8	P.S. Ratohi Da. Majhawa Bankat (R.N.-1)	29	P.S. Basnera (R.N.-1)
9	P.S. Ratohi Da. Majhawa Bankat (R.N.-2)	30	P.S. Basnera (R.N.-2)
10	P.S. Majhawa Bankat (R.N.-1)	31	P.S. Charniyakot (R.N.-1)
11	P.S. Majhawa Bankat (R.N.-2)	32	P.S. Charniyakot (R.N.-2)
12	P.S. Bhawanipur Bankat (R.N.-1)	33	P.S. Parsiya (R.N.-1)
13	P.S. Bhawanipur Bankat (R.N.-2)	34	P.S. Khariha (R.N.-1)
14	P.S. Bhawanipur Bankat (R.N.-3)	35	P.S. Dapauli (R.N.-1)
15	P.S.Baniyabhari Amkolwa (R.N.-1)	36	U.P.S. Amrai (R.N.-1)
16	P.S.Baniyabhari Amkolwa (Extra Room)	37	U.P.S. Amrai (R.N.-2)
17	P.S. Baniyabhari Amkolwa (R.N.-2)	38	U.P.S. Lakkharampur (R.N.-1)
18	P.S. Khargaura Junub (R.N.-1)	39	U.P.S. Lakkharampur (R.N.-2)
19	P.S. Khargaura Junub (R.N.-2)	40	U.P.S. Lakkharampur (R.N.-3)
20	P.S. Khargaura Junub (Extra Room)	41	P.S. Sugganagar Da. Lakkharampur (R.N.-1)
21	P.S. Balanagar Kodari (R.N.-1)	42	P.S. Puraina (R.N.-1)

Contd....

## Polling Station Level Election Results

### Polling Station-wise Votes Secured by Overall Top Five Parties in Payagpur Assembly in Assembly Election (AE) under Kaiserganj Parliamentary Constituency in Uttar Pradesh (2022)

Number of Polling Station	Winner - Subhash Tripathi (BJP)	Runner-up - Mukesh Srivastava (SP)	3rd - Geeta (BSP)	4th - Raise Ahmad (AIMIM)	5th - Rana Shivam Singh (INC)	NOTA	Other	Total Votes Secured
36	357	287	13	10	14	18	6	705
37	347	229	38	8	12	6	7	647
38	327	232	16	20	6	5	6	612
39	266	266	37	7	10	5	6	597
40	292	186	26	6	19	1	2	532
41	129	277	28	5	8	3	10	460
42	239	270	12	11	15	9	3	559
43	170	200	6	3	3	4	3	389
44	131	294	7	2	3	7	5	449
45	120	182	86	2	6	3	1	400
46	63	243	20	3	4	5	2	340
47	380	330	16	9	10	4	6	755
48	320	149	31	9	5	2	5	521
49	264	297	60	2	6	4	1	634
50	221	277	13	3	8	6	9	537
51	327	172	3	14	2	4	4	526
52	183	195	31	8	11	9	8	445
53	216	177	9	6	4	4	3	419
54	291	178	7	4	3	2	8	493
55	74	229	15	3	5	0	6	332
56	270	201	40	3	5	4	4	527
57	197	275	8	7	7	6	1	501
58	203	368	11	3	2	7	3	597
59	157	341	38	9	7	5	4	561
60	334	178	7	6	6	4	4	539
61	171	296	43	6	4	7	5	532
62	267	419	39	2	6	9	5	747
63	209	310	30	5	6	7	3	570
64	199	329	29	3	9	9	7	585
65	321	126	16	8	5	6	7	489
66	86	404	12	5	5	2	3	517
67	71	464	40	8	1	3	3	590
68	91	402	13	3	5	1	1	516
69	220	63	33	5	1	1	2	325
70	127	169	35	4	3	4	5	347

Contd....

## Polling Station Level Election Results

### Winner, Runner-up and 3rd Party Position & Winning Margin According to Polling Stations in Payagpur Assembly in Assembly Election (AE) under Kaiserganj Parliamentary Constituency in Uttar Pradesh (2022)

Polling Station Number	Winner Party	Winner Votes (%)	Runner-up Party	Runner-up Votes (%)	Winning Margin Votes (%)	Third Party	Third Party Votes (%)	Other Votes (%)
71	SP	173 (60.7)	BJP	95 (33.33)	78 (27.37)	BSP	8 (2.81)	9 (3.16)
72	BJP	390 (47.74)	SP	381 (46.63)	9 (1.11)	BSP	13 (1.59)	33 (4.04)
73	SP	285 (50.09)	BJP	243 (42.71)	42 (7.38)	BSP	19 (3.34)	22 (3.87)
74	BJP	460 (58.82)	SP	252 (32.23)	208 (26.59)	BSP	20 (2.56)	50 (6.39)
75	BJP	310 (49.6)	SP	278 (44.48)	32 (5.12)	BSP	12 (1.92)	25 (4)
76	SP	411 (56.53)	BJP	278 (38.24)	133 (18.29)	BSP	12 (1.65)	26 (3.58)
77	SP	264 (54.1)	BJP	180 (36.89)	84 (17.21)	BSP	24 (4.92)	20 (4.1)
78	SP	263 (49.25)	BJP	217 (40.64)	46 (8.61)	BSP	21 (3.93)	33 (6.18)
79	SP	286 (51.44)	BJP	233 (41.91)	53 (9.53)	BSP	24 (4.32)	13 (2.34)
80	SP	264 (50.19)	BJP	230 (43.73)	34 (6.46)	BSP	18 (3.42)	14 (2.66)
81	SP	240 (54.67)	BJP	177 (40.32)	63 (14.35)	INC	9 (2.05)	13 (2.96)
82	BJP	105 (48.61)	SP	104 (48.15)	1 (0.46)	BSP	4 (1.85)	3 (1.39)
83	BJP	323 (53.57)	SP	204 (33.83)	119 (19.74)	BSP	43 (7.13)	33 (5.47)
84	BJP	222 (49.89)	SP	203 (45.62)	19 (4.27)	BSP	8 (1.8)	12 (2.7)
85	SP	290 (61.97)	BJP	153 (32.69)	137 (29.28)	INC	8 (1.71)	17 (3.63)
86	BJP	455 (59.48)	SP	273 (35.69)	182 (23.79)	AIMIM	12 (1.57)	25 (3.27)
87	SP	250 (59.38)	BJP	131 (31.12)	119 (28.26)	BSP	24 (5.7)	16 (3.8)
88	BJP	249 (58.18)	SP	134 (31.31)	115 (26.87)	BSP	36 (8.41)	9 (2.1)
89	SP	302 (60.04)	BJP	178 (35.39)	124 (24.65)	BSP	8 (1.59)	15 (2.98)
90	SP	275 (63.51)	BJP	130 (30.02)	145 (33.49)	INC	9 (2.08)	19 (4.39)
91	BJP	373 (51.24)	SP	307 (42.17)	66 (9.07)	AIMIM	12 (1.65)	36 (4.95)
92	SP	145 (39.19)	BJP	137 (37.03)	8 (2.16)	BSP	74 (20)	14 (3.78)
93	SP	153 (44.61)	BJP	135 (39.36)	18 (5.25)	BSP	39 (11.37)	16 (4.66)
94	BJP	351 (52.54)	SP	292 (43.71)	59 (8.83)	BSP	9 (1.35)	16 (2.4)
95	SP	358 (54.74)	BJP	262 (40.06)	96 (14.68)	BSP	13 (1.99)	21 (3.21)
96	BJP	264 (49.25)	SP	240 (44.78)	24 (4.47)	BSP	18 (3.36)	14 (2.61)
97	BJP	315 (56.05)	SP	167 (29.72)	148 (26.33)	BSP	58 (10.32)	22 (3.91)
98	SP	293 (54.06)	BJP	209 (38.56)	84 (15.5)	BSP	18 (3.32)	22 (4.06)
99	BJP	229 (49.67)	SP	196 (42.52)	33 (7.15)	BSP	13 (2.82)	23 (4.99)
100	SP	210 (52.5)	BJP	167 (41.75)	43 (10.75)	BSP	13 (3.25)	10 (2.5)
101	BJP	232 (47.93)	SP	230 (47.52)	2 (0.41)	BSP	12 (2.48)	10 (2.07)
102	SP	317 (63.27)	BJP	160 (31.94)	157 (31.33)	BSP	13 (2.59)	11 (2.2)
103	SP	341 (69.03)	BJP	119 (24.09)	222 (44.94)	BSP	16 (3.24)	18 (3.64)
104	BJP	302 (58.41)	SP	201 (38.88)	101 (19.53)	BSP	5 (0.97)	9 (1.74)
105	SP	255 (49.04)	BJP	211 (40.58)	44 (8.46)	BSP	38 (7.31)	16 (3.08)

Contd....

## Socio-Economic Amenities - Rural

### Access to Education Facilities

Particulars	Number of Villages (% of Population)				
	Available	Not Available	If Not Available (Distance of Nearest Facility)		
			A	B	C
Govt. Primary School	232 (99)	8 (1)	6 (1)	0 (0)	0 (0)
Private Primary School	41 (29)	199 (71)	0 (0)	0 (0)	0 (0)
Govt. Middle School	136 (70)	104 (30)	57 (15)	2 (1)	1 (0)
Private Middle School	29 (24)	211 (76)	1 (0)	0 (0)	0 (0)
Govt. Secondary School	12 (9)	228 (91)	32 (11)	48 (19)	10 (3)
Private Secondary School	26 (22)	214 (78)	18 (6)	21 (8)	7 (1)
Govt. Senior Secondary School	4 (3)	236 (97)	1 (1)	2 (2)	12 (5)
Private Senior Secondary School	11 (7)	229 (93)	0 (0)	1 (0)	0 (0)
Govt. Arts and Science Degree College	1 (0)	239 (100)	2 (0)	17 (7)	92 (37)
Private Arts and Science Degree College	2 (1)	238 (99)	20 (9)	19 (8)	25 (14)
Govt. Engineering College	0 (0)	240 (100)	1 (0)	0 (0)	107 (44)
Private Engineering College	0 (0)	240 (100)	0 (0)	0 (0)	27 (15)
Govt. Medicine College	0 (0)	240 (100)	3 (1)	3 (2)	122 (52)
Private Medicine College	0 (0)	240 (100)	0 (0)	0 (0)	12 (8)
Govt. Management Institute	0 (0)	240 (100)	1 (1)	0 (0)	111 (43)
Private Management Institute	0 (0)	240 (100)	0 (0)	0 (0)	19 (12)
Govt. Polytechnic	0 (0)	240 (100)	0 (0)	0 (0)	158 (66)
Private Polytechnic	0 (0)	240 (100)	0 (0)	0 (0)	5 (4)
Govt. Vocational Training School/ITI	0 (0)	240 (100)	0 (0)	0 (0)	153 (64)
Private Vocational Training School/ITI	0 (0)	240 (100)	0 (0)	0 (0)	4 (3)
Govt. Non Formal Training Centre	1 (0)	239 (100)	6 (4)	8 (3)	95 (38)
Private Non Formal Training Centre	0 (0)	240 (100)	0 (0)	0 (0)	8 (4)
Govt. School For Disabled	0 (0)	240 (100)	0 (0)	0 (0)	94 (37)
Private School For Disabled	0 (0)	240 (100)	0 (0)	0 (0)	10 (4)
Government Others	1 (1)	239 (99)	0 (0)	0 (0)	0 (0)
Private Others	0 (0)	240 (100)	0 (0)	0 (0)	0 (0)

Note : Distance A : Less than 5 km; B : Between 5-10 km; C : 10+ km.; Source : Data Analysis is based on 2011 Census.

## DISCLAIMER

The Terms of Use and Disclaimer of Datanet India Private Limited (hereinafter referred to as "Datanet") for use of this analysis report of **Payagpur Assembly Constituency (Payagpur Vidhan Sabha)** :-

1. **Assembly Factbook™** is a Registered Trade Mark owned by Datanet.
2. All the maps are sketched and graphical representation only and have not been drawn to the scale and also not to represent the actual geographical area or boundary of the unit.
3. The data for the aforesaid analysis is based on authentic sources and has been culled from the various publications of Census, CSO and NSSO for district and block level data, various central and state government departments, Central & State Elections Commissions and the concerned Returning Officers' releases, Electoral Rolls, Election results and allied publications, internal assessment, surveys, estimates and analysis. Therefore, certain adjustment of data at micro level may have been done to arrive closer to the macro data.
4. Data have been provided on an "As Is" and "As AVAILABLE" basis
5. The colours shown in the maps or diagram and charts of a particular party, alliance or AC are indicative and do not represent them.
6. This publication which includes maps, sheets, graphs and data would be the property under copyright of Datanet only. The user may use these for its internal study, analysis and research purposes. It's public display, re-selling or any commercial uses by the user are not allowed.
7. Datanet has taken due care and caution in compilation and processing of data and allied information, but does not guarantee the accuracy, adequacy or completeness of any information/analysis and will be not responsible for any errors or omissions or for the results obtained from the use of such information/analysis.
8. All the contents for the publication have been culled from various authentic sources and Datanet reasonably believes such sources to be reliable, but does not make any representations, express or implied as to the accuracy or fitness of use of such information. The information or contents of the information/analysis do not constitute advice and should not be relied upon in making (or refraining from making) any decision. Any reliance placed upon the information provided by Datanet is the sole responsibility and strictly at the user's risk.
9. In no event will Datanet be liable for any damages (including, without limitation, damages for loss of business projects, or loss of profits) arising in contract, tort or otherwise from the use of or inability to use any of its contents, or from any action taken (or refrained from being taken) as a result of using the analysis or any of its contents. Datanet its directors, owners, editors, officials, employees, distributor and agents or any associate will not be liable for any errors in the information contained or any consequences arising from the use of the contents of the provided information/analysis.
10. If any provision of these terms and conditions is held invalid or illegal or unenforceable for any reason by any court of competent jurisdiction, such provision shall be severed and the remainder of provisions of the terms and conditions shall continue in full force and effect as if the Term of Use had been executed with the invalid, illegal or unenforceable provision eliminated.
11. If there are any discrepancies in the information provided, please bring it to attention of Datanet for suitable rectification measures.

**Buy Online This Complete Book At**  
**Datanet India eBooks Store**

[www.indiastatpublications.com](http://www.indiastatpublications.com)

or go directly at

[http://www.indiastatpublications.com/  
Assembly\\_factbook/Uttar Pradesh/Kaiserganj/ Payagpur](http://www.indiastatpublications.com/Assembly_factbook/Uttar%20Pradesh/Kaiserganj/Payagpur)

 **indiastat**elections

ISBN : 978-93-5905-605-0

