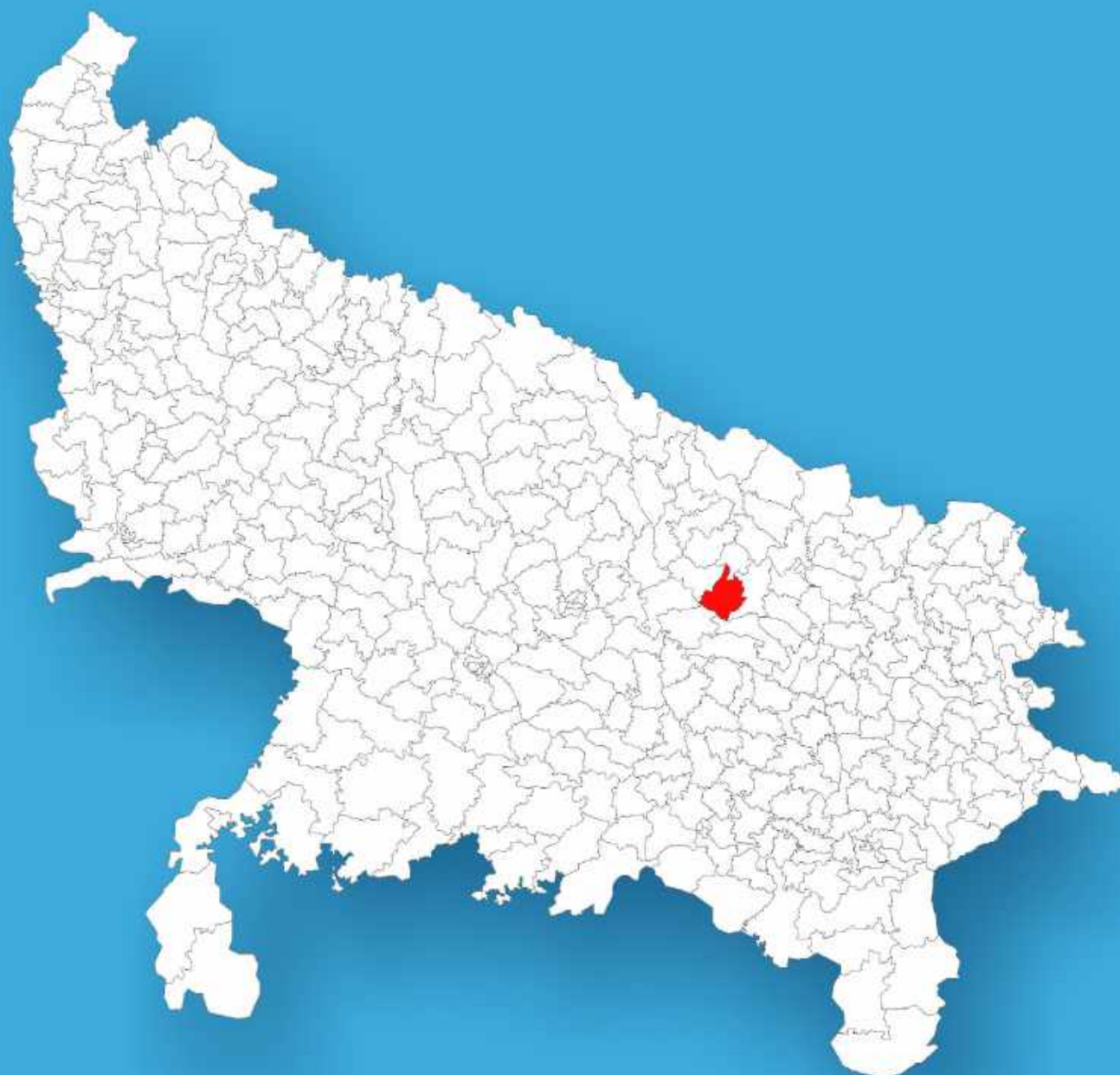




Uttar Pradesh

# Assembly Factbook™

Tarabganj Assembly Constituency



Key Electoral Data of Tarabganj  
Assembly Constituency (Vidhan Sabha)

Uttar Pradesh

# Assembly Factbook™

Tarabganj Assembly Constituency



Tarabganj Vidhan Sabha

**Editor & Director**

Dr. R.K. Thukral

**Research Editor**

Dr. Shafeeq Rahman

**Compiled, Researched and Published by  
Datanet India Pvt. Ltd.**

D-100, 1st Floor,

Okhla Industrial Area, Phase-I,

New Delhi- 110020.

Ph.: 91-11- 43580781-84

Email : support@indiastatpublications.com

Website : www.indiastatelections.com

**Online Book Store :**

www.indiastatpublications.com

**Report No. :** AFB/UP-299-0125

**ISBN :** 978-93-5905-190-1

**First Edition :** January, 2018

**Eighth Updated Edition :** January, 2025

**Price :** Rs.11500/-

US\$ 310

**© Datanet India Pvt. Ltd.**

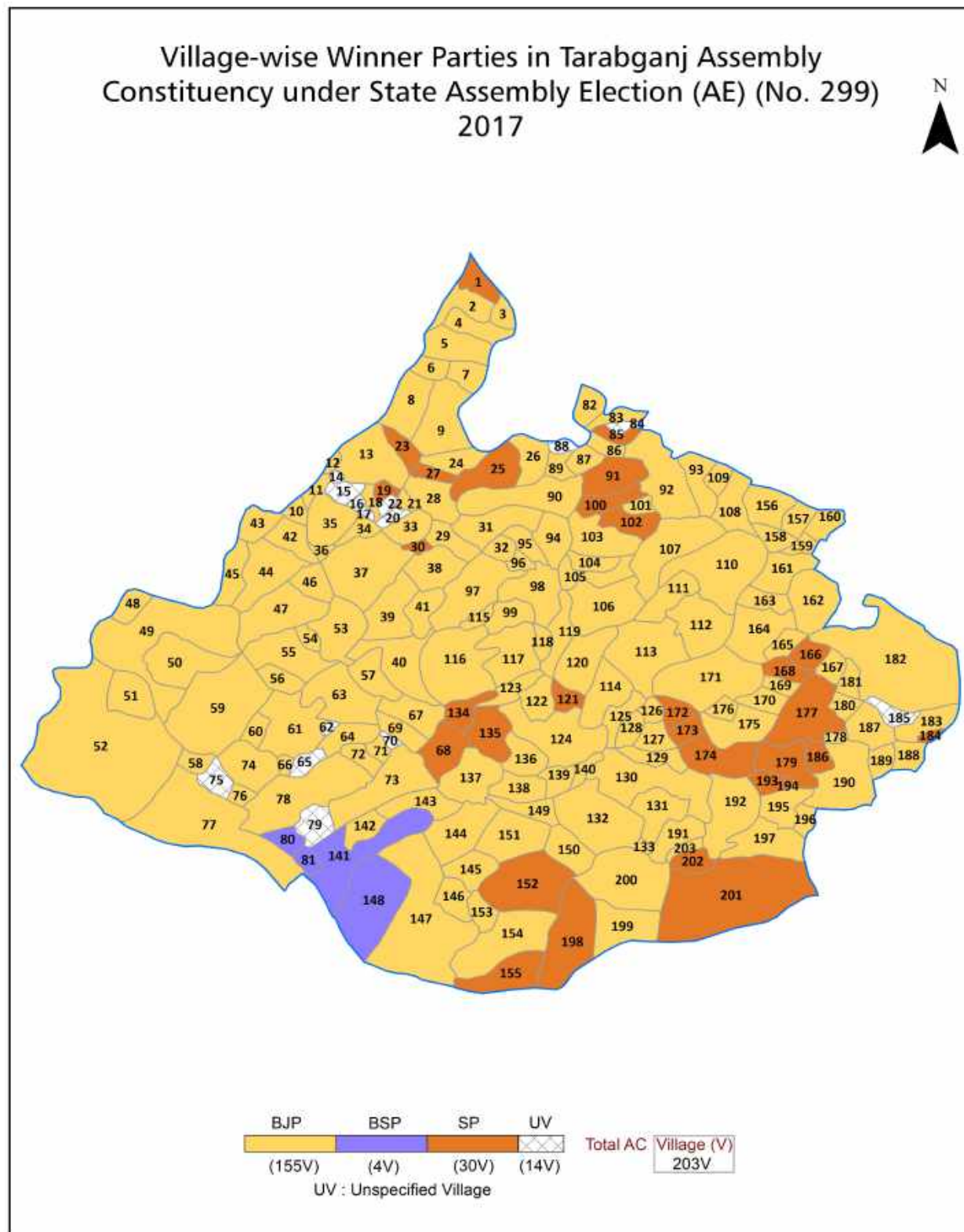
All rights reserved. No part of this book may be reproduced, stored in a retrieval system or transmitted in any form or by any means, mechanical photocopying, photographing, scanning, recording or otherwise without the prior written permission of the publisher. Please refer to Disclaimer at page no. 302 for the use of this publication.

Printed in India

No.	Particulars	Page No.
	<b>Introduction</b>	
1	Assembly Constituency - (Vidhan Sabha) at a Glance   Features of Assembly as per Delimitation Commission of India (2008)	1-2
	<b>Location and Political Maps</b>	
2	Location Map   Boundaries of Assembly Constituency - (Vidhan Sabha) in District   Boundaries of Assembly Constituency under Parliamentary Constituency - (Lok Sabha)   Village-wise Winner Parties-2024, 2022, 2019, 2017, 2014, 2012 and 2009	3-11
	<b>Administrative Setup (2011)</b>	
3	District   Sub-district   Towns   Villages   Inhabited Villages   Uninhabited Villages   Village Panchayat   Intermediate Panchayat	12-21
	<b>Demographics (2011)</b>	
4	Population   Households   Rural/Urban Population   Villages by Population Size   Sex Ratio (Total & 0-6 Years)   Religious Population   Social Population   Literacy Rate	22-23
	<b>Electoral Features</b>	
5	Important Dates of Last Elections Held   Electors by Gender   Service Electors   Voters   Voters Turnout   Polling Stations & Average Number of Electors per Polling Station   Electors by Age Group   Present Elected Representatives	24-29
	<b>Historical Summary Election Results</b>	
6	Vote Share of Major Parties   Winning Margin (Number & Percentage)   Polarity of Parties   Summary Result of Assembly Segment of Parliamentary Election 2024, 2019, 2014 and 2009   Summary Result of Assembly Elections 2022, 2017 and 2012	30-38
	<b>Polling Station Level Election Results</b>	
7	Name and Number of Polling Station 2024, 2022, 2019, 2017, 2014, 2012 and 2009   Polling Station-wise Electors, Voters & Voters Turnout 2024, 2022, 2019, 2017, 2014, 2012 and 2009   Polling Station wise Elections Results 2024, 2022, 2019, 2017, 2014, 2012 and 2009	267-280
8	<b>Panchayat and Local Bodies Election Results</b> Panchayat Result 2015	66-79
	<b>Share of Assembly Constituency</b>	
9	Share of Assembly Constituency - (Vidhan Sabha) in State, District and Parliamentary Constituency - (Lok Sabha)	281
	<b>Socio-Economic Amenities (2011)</b>	
10	Access to Administrative Units   Agricultural, Manufacturing and Industrial Commodities   Demographic Indicators   Education   Health & Manpower   Drinking Water Supply   Sanitation   Entertainment and Recreations Infrastructure   Power   Food Allocation Distribution and Marketing of Agriculture Commodities Infrastructure   Transport and Road Infrastructure   Communication   Banking and Financial Services   Land Use   Irrigation Source	283-297
11	<b>Abbreviation &amp; Sources</b>	298-301
12	<b>Disclaimer</b>	302



## Location & Political Map



## Administrative Setup

### List of Village Panchayat & Intermediate Panchayat (Block) Name - 2011

Village Name	Village Panchayat Name	Intermediate Panchayat Name
Achalpur	Singhpur	Belsar
Adampur	Adampur	Belsar
Ailiparsouli	Aileparsauli	Belsar
Akbarpur	Akabarpur	Tarabganj
Akouni	Akauni	Belsar
Amdahi	Amdahi	Belsar
Amouthi	Moti	Tarabganj
Anbhula	Anbhula	Wazirganj
Arjunpur	Jagdishpur	Tarabganj
Asartha	Asratha	Tarabganj
Ashokpur	Ashokpur	Wazirganj
Badalpur	Badalpur	Belsar
Badlepur	Badalepur	Belsar
Baghia Nihchal	Laubba Tepra	Belsar
Bahadur Khas	Bahadur	Tarabganj
Bakiyapur	Bakiapur	Belsar
Ballipur	Ballipur	Wazirganj
Bangown	Bangown	Tarabganj
Banjarwa	Barsda	Belsar
Barai Para	Barai Para	Wazirganj
Barnapur	Badnapur	Belsar
Barouli	Barouli	Belsar
Barseri	Nagdahi	Belsar
Belsar	Belsar	Belsar
Bhadoura	Singhpur	Belsar
Bhairampur	Bhairampur	Tarabganj
Bhanpur	Bhanpur	Tarabganj
Bharha Para	Bhrha Para	Wazirganj
Bhat Purwa	Udwatnagar	Belsar

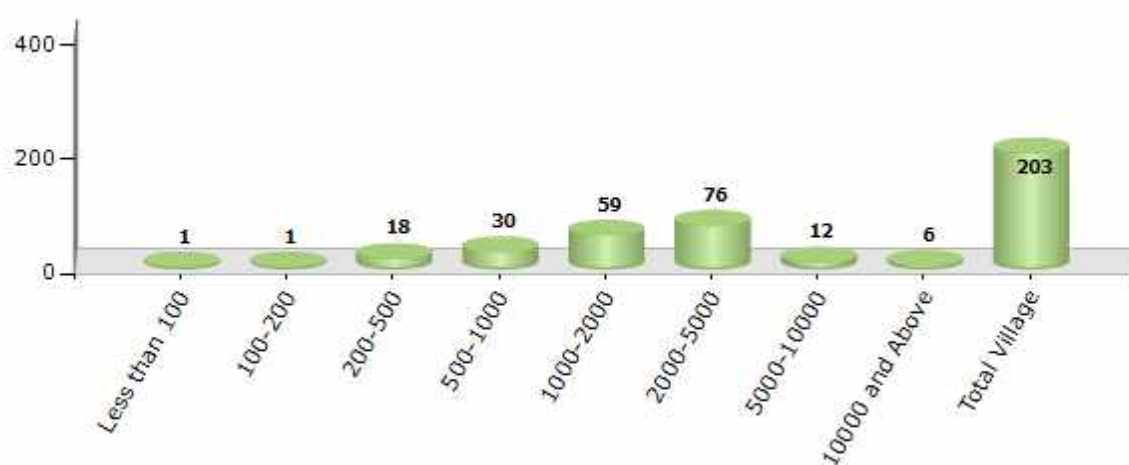
Contd....

## Demographics

### Number of Villages by Population Size - 2011

Less than 100	100-200	200-500	500-1000	1000-2000	2000-5000	5000-10000	10000 and Above	Total Village
1	1	18	30	59	76	12	6	203

Number of Villages by Population Size - 2011

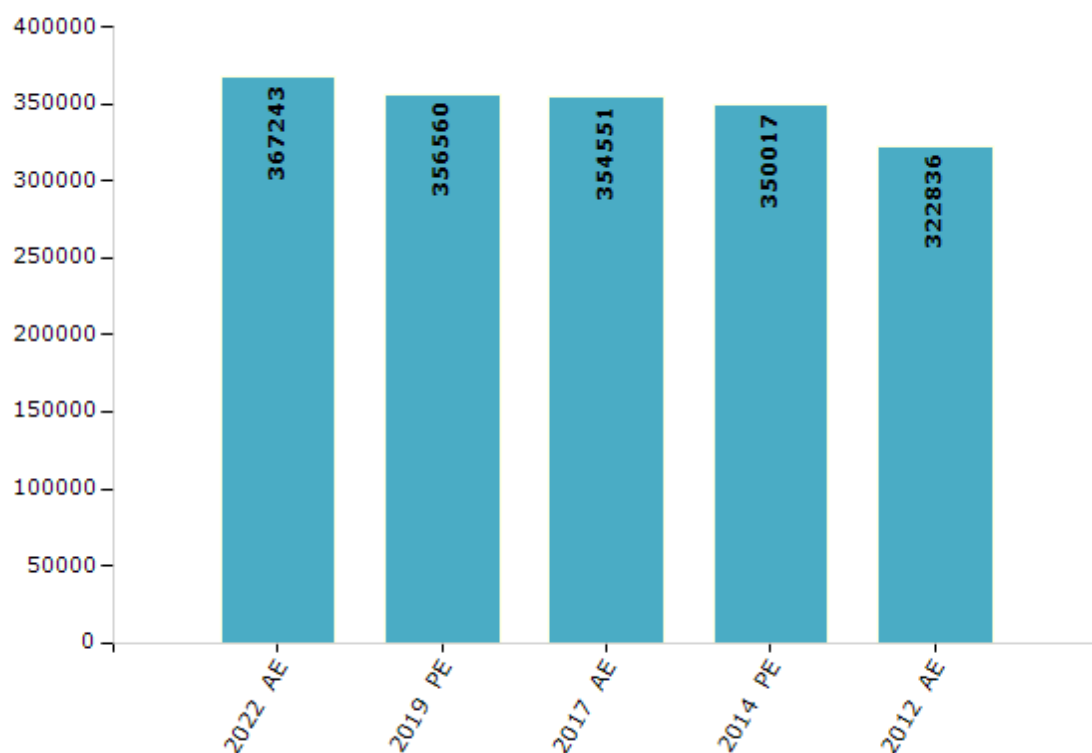


## Electoral Features

### Electors by Male & Female

Year	Male	Female	Others	Total	Year	Male	Female	Others	Total
2022 AE	196519	170701	23	367243	1991 AE	-	-	-	-
2019 PE	192500	164052	8	356560	1989 AE	-	-	-	-
2017 AE	191739	162804	8	354551	1985 AE	-	-	-	-
2014 PE	189680	160328	9	350017	1980 AE	-	-	-	-
2012 AE	177359	145461	16	322836	1977 AE	-	-	-	-
2009 PE	-	-	-	-	1974 AE	-	-	-	-
2007 AE	-	-	-	-	1969 AE	-	-	-	-
2004 PE	-	-	-	-	1967 AE	-	-	-	-
2002 AE	-	-	-	-	1962 AE	-	-	-	-
1999 PE	-	-	-	-	1957 AE	-	-	-	-
1996 AE	-	-	-	-	1952 AE	-	-	-	-
1993 AE	-	-	-	-					

Number of Electors



**Note :** AE : Assembly Election, PE : Assembly Segment of Parliamentary Election

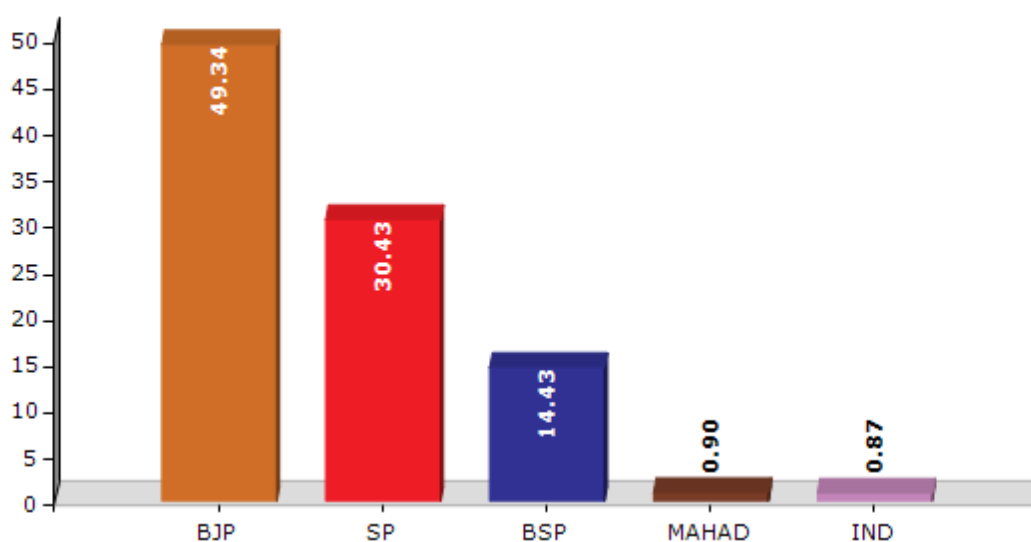


## Historical Summary Election Results

### Summary Result of Assembly Election - 2017

Candidate Name	Party	Votes	Votes %
Prem Narayan Pandey	BJP	100294	49.34
Vinod Kumar Alis Pandit Singh	SP	61852	30.43
Indra Bahadur Singh Alis Pappu	BSP	29332	14.43
Digvijay	MAHAD	1827	0.9
Surendra	IND	1769	0.87
Narendra Singh	IND	1451	0.71
Vinod	IND	1096	0.54
Arun Kumar	IND	863	0.42
Ramji	IND	722	0.36
Mahesh Singh	IND	678	0.33
	NOTA	3384	1.66

Votes Percentage of Top Parties - 2017



## Polling Station Level Election Results

### Number and Name of Polling Stations (PS) (2022)

Number of Polling Stations	Name of Polling Stations	Number of Polling Stations	Name of Polling Stations
1	Primary Pathshala Lambardar Purwa Gorwa Uttri Bhagh	21	Primary Pathshala Machharahiya
2	Primary Pathshala Bakauli Purwa Gorwa	22	Primary Pathshala Badalpur
3	Primary Pathshala Pure Dayal	23	Primary Pathshala Gopipur
4	Porv Madhyamik Vidhlay Thadakki Patti Room 1	24	Primary Pathshala Kurha
5	Porv Madhyamik Vidhlay Thadakki Patti Room 2	25	Primary Pathshala Dhanvaliya
6	Primary Pathshala Dhanai Patti Uttri Bhagh	26	Primary Pathshala Singhpur
7	Primary Pathshala Dhanai Patti Daxhiri Bahga	27	M.D.V.Inter Collage Belsar
8	Primary Pathshala Harkhapur	28	M.D.V.Inter Collage Belsar
9	Primary Pathshala Bagahiyanischal	29	M.D.V.Inter Collage Belsar
10	Primary Pathshala Birsinghpur	30	M.D.V.Inter Collage Belsar
11	Primary Pathshala Madahvpur Room No 1	31	M.D.V.Inter Collage Belsar
12	Primary Pathshala Madahvpur Add. Room	32	Balika Purv Ma0 Vi0 Belsar Room1
13	Primary Pathshala Madahvpur Room No 2	33	Balika Purv Ma0 Vi0 Belsar Room 2
14	Primary Pathshala Umrao Purwa Room No 1	34	Balika Purv Ma0 Vi0 Belsar Room 3
14A	Primary Pathshala Umrao Purwa Room No 2	35	Primary Pathshala Pure Sardavan
15	Primary Pathshala Lauvva Tepra Room No 1	36	Primary Pathshala Belser Deeha Room1
16	Primary Pathshala Lauvva Tepra Room 2	37	Primary Pathshala Belser Deeha Room 2
17	Primary Pathshala Didisiya Kala Room 1	38	Primary Pathshala Chandpur Room1
18	Primary Pathshala Didisiya Kala Room 2	39	Primary Pathshala Chandpur Room 2
19	Primary Pathshala Didisiya Kala Room 4	40	Primary Pathshala Barsara Room 1
20	Primary Pathshala Didsiya Kala Room 3	41	Primary Pathshala Barsara Room 2

Contd....

## Polling Station Level Election Results

### Polling Station-wise Votes Secured by Overall Top Five Parties in Tarabganj Assembly in Assembly Election (AE) under Kaiserganj Parliamentary Constituency in Uttar Pradesh (2022)

Number of Polling Station	Winner - Prem Nayan Pandey (BJP)	Runner-up - Ram Bhajan Chaubey (SP)	3rd - Lalji (BSP)	4th - Tvarita Singh (INC)	5th - Sandeep Kumar (IND)	NOTA	Other	Total Votes Secured
35	585	136	13	19	6	0	11	770
36	220	153	4	6	2	0	3	388
37	122	163	1	11	2	0	10	309
38	274	152	5	7	0	0	7	445
39	234	154	6	8	6	0	9	417
40	277	243	4	3	3	0	3	533
41	452	218	15	18	3	0	11	717
42	350	90	0	6	1	0	8	455
43	325	110	3	17	3	0	11	469
44	321	88	3	4	3	0	0	419
45	300	107	2	4	4	0	6	423
46	217	274	4	4	1	0	5	505
47	333	57	5	5	1	0	7	408
48	313	80	2	4	3	0	5	407
49	385	225	9	7	3	0	5	634
50	406	105	7	10	2	0	13	543
51	284	112	5	6	4	0	7	418
52	531	109	3	6	7	0	13	669
53	452	73	3	13	3	0	9	553
54	455	188	6	7	4	0	14	674
55	443	103	3	6	4	0	16	575
56	165	244	6	3	1	0	10	429
57	444	169	2	5	3	0	4	627
58	149	213	1	3	0	0	2	368
59	307	244	2	3	3	0	6	565
60	423	193	7	18	4	0	16	661
61	434	77	5	7	4	0	24	551
62	362	101	6	9	2	0	5	485
63	416	57	0	7	4	0	8	492
64	335	173	5	8	0	0	0	521
65	289	125	4	7	3	0	9	437
66	398	163	1	9	3	0	13	587
67	273	72	2	5	1	0	3	356
68	356	97	2	5	6	0	4	470
69	374	55	3	13	2	0	8	455

Contd....

## Polling Station Level Election Results

**Winner, Runner-up and 3rd Party Position & Winning Margin According to Polling Stations in Tarabganj Assembly in Assembly Election (AE) under Kaiserganj Parliamentary Constituency in Uttar Pradesh (2022)**

Polling Station Number	Winner Party	Winner Votes (%)	Runner-up Party	Runner-up Votes (%)	Winning Margin Votes (%)	Third Party	Third Party Votes (%)	Other Votes (%)
70	BJP	455 (76.99)	SP	115 (19.46)	340 (57.53)	INC	9 (1.52)	12 (2.03)
71	BJP	325 (73.2)	SP	102 (22.97)	223 (50.23)	INC	7 (1.58)	10 (2.25)
72	BJP	232 (57.28)	SP	151 (37.28)	81 (20)	INC	7 (1.73)	15 (3.7)
73	BJP	281 (54.99)	SP	164 (32.09)	117 (22.9)	BSP	28 (5.48)	38 (7.44)
74	BJP	262 (55.27)	SP	188 (39.66)	74 (15.61)	INC	11 (2.32)	13 (2.74)
75	BJP	240 (62.66)	SP	138 (36.03)	102 (26.63)	INC	2 (0.52)	3 (0.78)
76	BJP	320 (54.42)	SP	228 (38.78)	92 (15.64)	IND (SK)	9 (1.53)	31 (5.27)
77	BJP	341 (85.25)	SP	44 (11)	297 (74.25)	BSP	4 (1)	11 (2.75)
78	BJP	496 (73.7)	SP	139 (20.65)	357 (53.05)	INC	12 (1.78)	26 (3.86)
79	BJP	358 (70.61)	SP	118 (23.27)	240 (47.34)	BSP	8 (1.58)	23 (4.54)
80	BJP	518 (78.01)	SP	105 (15.81)	413 (62.2)	BSP	13 (1.96)	28 (4.22)
81	BJP	218 (70.1)	SP	76 (24.44)	142 (45.66)	BSP	6 (1.93)	11 (3.54)
82	BJP	250 (74.63)	BSP	44 (13.13)	206 (61.5)	SP	35 (10.45)	6 (1.79)
83	BJP	437 (85.19)	SP	58 (11.31)	379 (73.88)	INC	9 (1.75)	9 (1.75)
84	BJP	298 (61.32)	SP	170 (34.98)	128 (26.34)	BSP	5 (1.03)	13 (2.67)
85	BJP	281 (57.23)	SP	193 (39.31)	88 (17.92)	INC	6 (1.22)	11 (2.24)
86	BJP	483 (73.85)	SP	150 (22.94)	333 (50.91)	BSP	4 (0.61)	17 (2.6)
87	BJP	288 (72.54)	SP	86 (21.66)	202 (50.88)	INC	14 (3.53)	9 (2.27)
88	BJP	268 (57.88)	SP	165 (35.64)	103 (22.24)	BSP	15 (3.24)	15 (3.24)
89	BJP	421 (64.87)	SP	200 (30.82)	221 (34.05)	INC	8 (1.23)	20 (3.08)
90	BJP	438 (85.38)	SP	40 (7.8)	398 (77.58)	BSP	20 (3.9)	15 (2.92)
91	BJP	426 (91.22)	SP	15 (3.21)	411 (88.01)	INC	13 (2.78)	13 (2.78)
92	BJP	276 (54.44)	SP	198 (39.05)	78 (15.39)	IND (RK)	7 (1.38)	26 (5.13)
93	BJP	362 (68.43)	SP	133 (25.14)	229 (43.29)	BSP	12 (2.27)	22 (4.16)
94	BJP	306 (61.57)	SP	169 (34)	137 (27.57)	BSP	11 (2.21)	11 (2.21)
95	BJP	564 (81.03)	SP	102 (14.66)	462 (66.37)	INC	16 (2.3)	14 (2.01)
96	BJP	392 (66.44)	SP	159 (26.95)	233 (39.49)	BSP	9 (1.53)	30 (5.08)
97	BJP	273 (65.31)	SP	127 (30.38)	146 (34.93)	BSP	5 (1.2)	13 (3.11)
98	BJP	299 (52.36)	SP	246 (43.08)	53 (9.28)	BSP	7 (1.23)	19 (3.33)
99	BJP	296 (56.38)	SP	201 (38.29)	95 (18.09)	IND (RK)	6 (1.14)	22 (4.19)
100	BJP	379 (84.6)	SP	40 (8.93)	339 (75.67)	INC	11 (2.46)	18 (4.02)
101	BJP	231 (63.29)	SP	124 (33.97)	107 (29.32)	INC	2 (0.55)	8 (2.19)
102	BJP	331 (75.23)	SP	107 (24.32)	224 (50.91)	IND (RK)	1 (0.23)	1 (0.23)
103	BJP	327 (70.02)	SP	117 (25.05)	210 (44.97)	INC	10 (2.14)	13 (2.78)
104	BJP	181 (82.65)	SP	31 (14.16)	150 (68.49)	BSP	3 (1.37)	4 (1.83)

Contd....

## Socio-Economic Amenities - Rural

### Access to Education Facilities

Particulars	Number of Villages (% of Population)				
	Available	Not Available	If Not Available (Distance of Nearest Facility)		
			A	B	C
Govt. Primary School	168 (90)	35 (10)	10 (1)	1 (0)	0 (0)
Private Primary School	38 (26)	165 (74)	1 (0)	2 (1)	0 (0)
Govt. Middle School	115 (72)	88 (28)	31 (8)	9 (4)	0 (0)
Private Middle School	27 (17)	176 (83)	17 (4)	6 (2)	4 (1)
Govt. Secondary School	13 (13)	190 (87)	48 (21)	38 (19)	5 (3)
Private Secondary School	11 (9)	192 (91)	44 (18)	19 (11)	10 (2)
Govt. Senior Secondary School	6 (7)	197 (93)	43 (17)	43 (21)	12 (6)
Private Senior Secondary School	8 (7)	195 (93)	41 (18)	22 (13)	15 (4)
Govt. Arts and Science Degree College	4 (4)	199 (96)	5 (2)	10 (6)	40 (19)
Private Arts and Science Degree College	5 (5)	198 (95)	34 (16)	40 (19)	37 (16)
Govt. Engineering College	1 (3)	202 (97)	1 (0)	5 (1)	117 (58)
Private Engineering College	0 (0)	203 (100)	2 (1)	3 (2)	26 (13)
Govt. Medicine College	1 (3)	202 (97)	4 (1)	11 (4)	116 (59)
Private Medicine College	0 (0)	203 (100)	0 (0)	2 (1)	24 (11)
Govt. Management Institute	0 (0)	203 (100)	1 (0)	3 (1)	111 (50)
Private Management Institute	1 (1)	202 (99)	0 (0)	0 (0)	22 (12)
Govt. Polytechnic	3 (0)	200 (100)	1 (0)	3 (1)	174 (87)
Private Polytechnic	0 (0)	203 (100)	0 (0)	1 (1)	5 (4)
Govt. Vocational Training School/ITI	3 (0)	200 (100)	0 (0)	3 (1)	166 (86)
Private Vocational Training School/ITI	0 (0)	203 (100)	0 (0)	2 (1)	2 (1)
Govt. Non Formal Training Centre	5 (1)	198 (99)	0 (0)	4 (2)	112 (52)
Private Non Formal Training Centre	0 (0)	203 (100)	0 (0)	0 (0)	3 (2)
Govt. School For Disabled	4 (1)	199 (99)	0 (0)	2 (1)	82 (39)
Private School For Disabled	0 (0)	203 (100)	0 (0)	0 (0)	8 (3)
Government Others	5 (1)	198 (99)	3 (1)	0 (0)	4 (2)
Private Others	0 (0)	203 (100)	0 (0)	0 (0)	1 (1)

Note : Distance A : Less than 5 km; B : Between 5-10 km; C : 10+ km.; Source : Data Analysis is based on 2011 Census.

## DISCLAIMER

The Terms of Use and Disclaimer of Datanet India Private Limited (hereinafter referred to as "Datanet") for use of this analysis report of **Tarabganj Assembly Constituency (Tarabganj Vidhan Sabha)** :-

1. **Assembly Factbook™** is a Registered Trade Mark owned by Datanet.
2. All the maps are sketched and graphical representation only and have not been drawn to the scale and also not to represent the actual geographical area or boundary of the unit.
3. The data for the aforesaid analysis is based on authentic sources and has been culled from the various publications of Census, CSO and NSSO for district and block level data, various central and state government departments, Central & State Elections Commissions and the concerned Returning Officers' releases, Electoral Rolls, Election results and allied publications, internal assessment, surveys, estimates and analysis. Therefore, certain adjustment of data at micro level may have been done to arrive closer to the macro data.
4. Data have been provided on an "As Is" and "As AVAILABLE" basis
5. The colours shown in the maps or diagram and charts of a particular party, alliance or AC are indicative and do not represent them.
6. This publication which includes maps, sheets, graphs and data would be the property under copyright of Datanet only. The user may use these for its internal study, analysis and research purposes. It's public display, re-selling or any commercial uses by the user are not allowed.
7. Datanet has taken due care and caution in compilation and processing of data and allied information, but does not guarantee the accuracy, adequacy or completeness of any information/analysis and will be not responsible for any errors or omissions or for the results obtained from the use of such information/analysis.
8. All the contents for the publication have been culled from various authentic sources and Datanet reasonably believes such sources to be reliable, but does not make any representations, express or implied as to the accuracy or fitness of use of such information. The information or contents of the information/analysis do not constitute advice and should not be relied upon in making (or refraining from making) any decision. Any reliance placed upon the information provided by Datanet is the sole responsibility and strictly at the user's risk.
9. In no event will Datanet be liable for any damages (including, without limitation, damages for loss of business projects, or loss of profits) arising in contract, tort or otherwise from the use of or inability to use any of its contents, or from any action taken (or refrained from being taken) as a result of using the analysis or any of its contents. Datanet its directors, owners, editors, officials, employees, distributor and agents or any associate will not be liable for any errors in the information contained or any consequences arising from the use of the contents of the provided information/analysis.
10. If any provision of these terms and conditions is held invalid or illegal or unenforceable for any reason by any court of competent jurisdiction, such provision shall be severed and the remainder of provisions of the terms and conditions shall continue in full force and effect as if the Term of Use had been executed with the invalid, illegal or unenforceable provision eliminated.
11. If there are any discrepancies in the information provided, please bring it to attention of Datanet for suitable rectification measures.



**Buy Online This Complete Book At**  
**Datanet India eBooks Store**

[www.indiastatpublications.com](http://www.indiastatpublications.com)

or go directly at

[http://www.indiastatpublications.com/  
Assembly\\_factbook/Uttar Pradesh/Kaiserganj/ Tarabganj](http://www.indiastatpublications.com/Assembly_factbook/Uttar%20Pradesh/Kaiserganj/Tarabganj)

 **indiastat**elections

ISBN : 978-93-5905-190-1



9 789359 051901