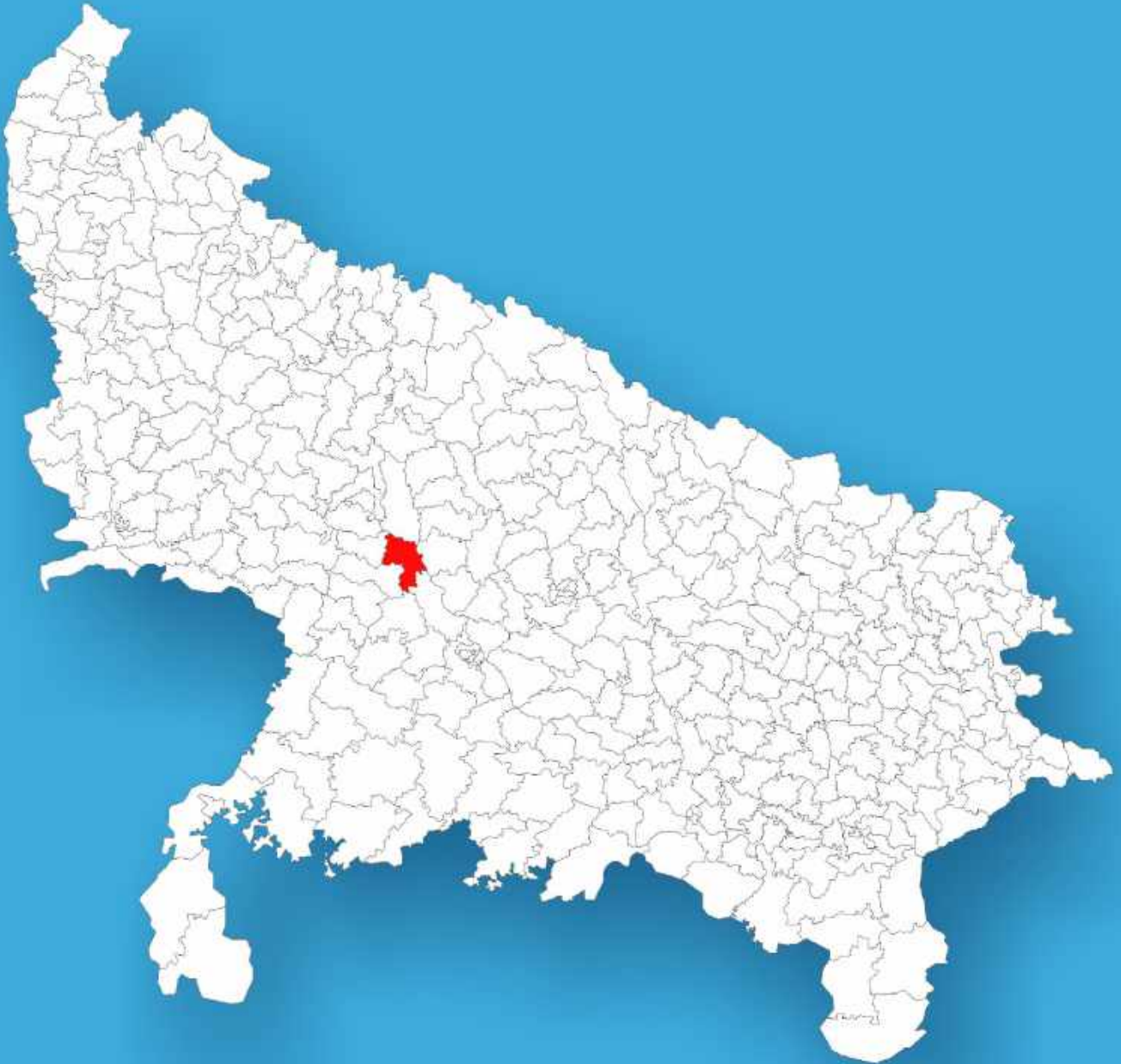




Uttar Pradesh

Assembly Factbook™

Kannauj Assembly Constituency



Key Electoral Data of Kannauj
Assembly Constituency (Vidhan Sabha)

Uttar Pradesh
Assembly FactbookTM
Kannauj Assembly Constituency



Kannauj Vidhan Sabha

Editor & Director

Dr. R.K. Thukral

Research Editor

Dr. Shafeeq Rahman

**Compiled, Researched and Published by
Datanet India Pvt. Ltd.**

D-100, 1st Floor,

Okhla Industrial Area, Phase-I,

New Delhi- 110020.

Ph.: 91-11- 43580781-84

Email : support@indiastatpublications.com

Website : www.indiastatelections.com

Online Book Store :

www.indiastatpublications.com

Report No. : AFB/UP-198-0125

ISBN : 978-93-5905-219-9

First Edition : January, 2018

Eighth Updated Edition : January, 2025

Price : Rs.11500/-

US\$ 310

© Datanet India Pvt. Ltd.

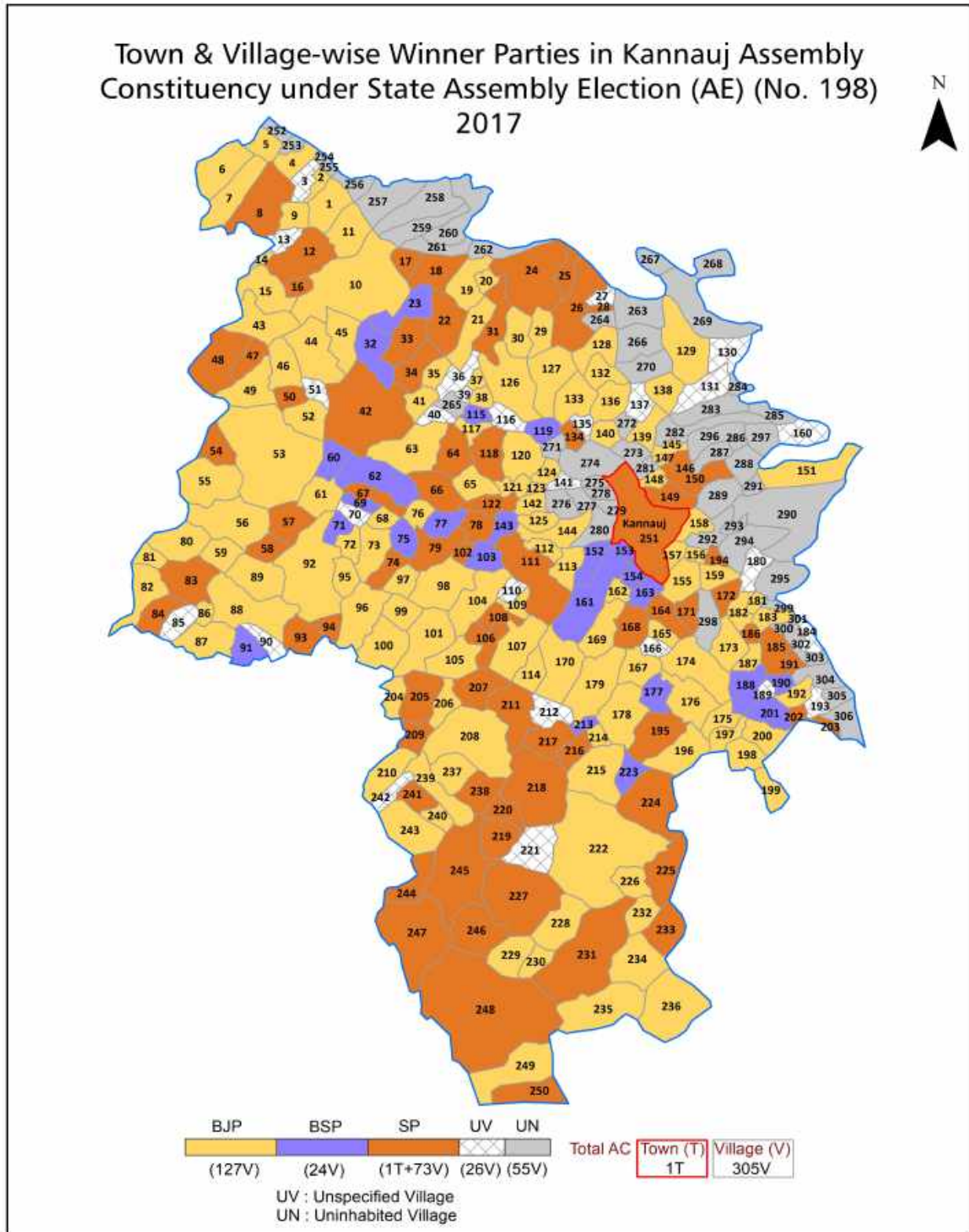
All rights reserved. No part of this book may be reproduced, stored in a retrieval system or transmitted in any form or by any means, mechanical photocopying, photographing, scanning, recording or otherwise without the prior written permission of the publisher. Please refer to Disclaimer at page no. 361 for the use of this publication.

Printed in India

Contents

No.	Particulars	Page No.
	Introduction	
1	Assembly Constituency - (Vidhan Sabha) at a Glance Features of Assembly as per Delimitation Commission of India (2008)	1-2
	Location and Political Maps	
2	Location Map Boundaries of Assembly Constituency - (Vidhan Sabha) in District Boundaries of Assembly Constituency under Parliamentary Constituency - (Lok Sabha) Town & Village-wise Winner Parties-2024, 2022, 2019, 2017, 2014, 2012 and 2009	3-11
	Administrative Setup (2011)	
3	District Sub-district Towns Villages Inhabited Villages Uninhabited Villages Village Panchayat Intermediate Panchayat	12-24
	Demographics (2011)	
4	Population Households Rural/Urban Population Towns and Villages by Population Size Sex Ratio (Total & 0-6 Years) Religious Population Social Population Literacy Rate	25-26
	Electoral Features	
5	Important Dates of Last Elections Held Electors by Gender Service Electors Voters Voters Turnout Polling Stations & Average Number of Electors per Polling Station Electors by Age Group Present Elected Representatives	27-32
	Historical Summary Election Results	
6	Vote Share of Major Parties Winning Margin (Number & Percentage) Polarity of Parties Summary Result of Assembly Segment of Parliamentary Election 2024, 2019, 2014, 2009, 2004 and 1999 Summary Result of Assembly Elections 2022, 2017, 2012, 2007, 2002, 1996, 1993, 1991, 1989, 1985, 1980, 1977, 1974, 1969, 1967, 1962, 1957 and 1952	33-58
	Polling Station Level Election Results	
7	Name and Number of Polling Station 2024, 2022, 2019, 2017, 2014, 2012 and 2009 Polling Station-wise Electors, Voters & Voters Turnout 2024, 2022, 2019, 2017, 2014, 2012 and 2009 Polling Station wise Elections Results 2024, 2022, 2019, 2017, 2014, 2012 and 2009	319-339
	Panchayat and Local Bodies Election Results	
8	Panchayat Result 2015 Urban Local Bodies Result 2012	340
	Share of Assembly Constituency	
9	Share of Assembly Constituency - (Vidhan Sabha) in State, District and Parliamentary Constituency - (Lok Sabha)	111
	Socio-Economic Amenities (2011)	
10	Access to Administrative Units Agricultural, Manufacturing and Industrial Commodities Demographic Indicators Education Health & Manpower Drinking Water Supply Sanitation Entertainment and Recreations Infrastructure Power Food Allocation Distribution and Marketing of Agriculture Commodities Infrastructure Transport and Road Infrastructure Communication Banking and Financial Services Land Use Irrigation Source	342-356
11	Abbreviation & Sources	357-360
12	Disclaimer	361

Location & Political Map



Administrative Setup

List of Village Panchayat & Intermediate Panchayat (Block) Name - 2011

Village Name	Village Panchayat Name	Intermediate Panchayat Name
Abadi Rajgirihar	Devkali Bangar	Kannauj
Abdulpur Sakari	Sakarikhurd	Kannauj
Ahamadpur Rauni	Ahamadpur	Kannauj
Ajyora	Janjat	Umarda
Akabarpurmajre Kushamkhor	Kachhiapur	Gugrapur
Akbarpur Sarai Gagh	Sraimaira	Kannauj
Akilpur	Mochipur	Kannauj
Alampur	Almapur	Umarda
Ali Nager	Alinagar	Jalalabad
Alipur Sahna	Balnapur	Umarda
Amrauli	Chanda Pur Bangar	Gugrapur
Anaugi	Anaugi	Jalalabad
Anti	Ati	Kannauj
Atara Nishf Tirwa	Atara Nisk Tirwa	Jalalabad
Ataranisf Thathiya	Gadnapur Thathia	Jalalabad
Bahadurpur Ujaina	Bahadurpur	Kannauj
Bahpur	Mahmudpur	Kannauj
Bahsora	Bahsora	Umarda
Bahsuia	Bahsuiya	Umarda
Baisabari	Baisabari	Jalalabad
Baishapurpatti	Baisapur Patti	Kannauj
Balarpur	Balarpur	Kannauj
Balidadpur	Balidadpur	Gugrapur
Balnapur	Balnapur	Umarda
Banpur Rudauli Narayanpur	Banpur Narayanpur	Jalalabad
Baramau Banger	Baramu Bangar	Gugrapur
Barauli	Barauli	Kannauj
Barkagawn Kannauj	Barkagaon	Gugrapur
Barkagawn Raja	Saunsari	Kannauj

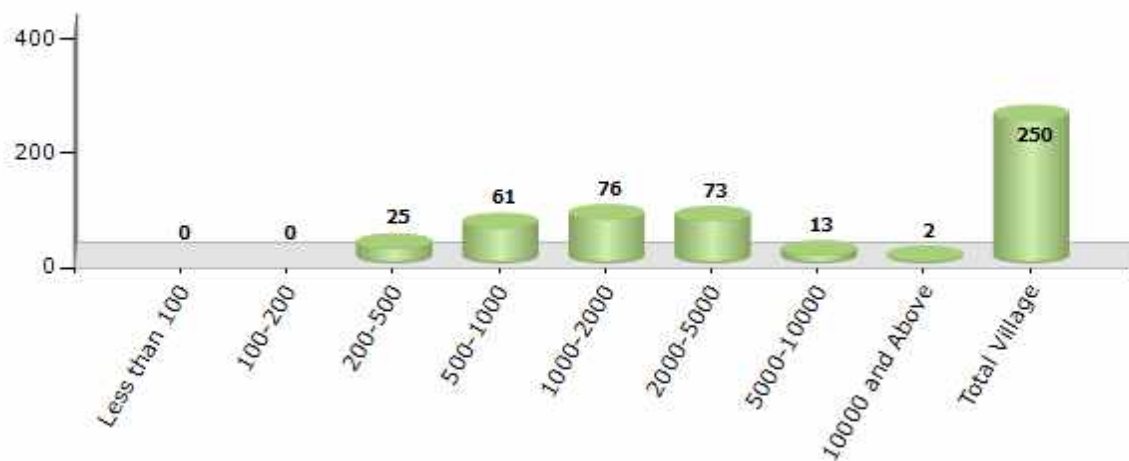
Contd....

Demographics

Number of Villages by Population Size - 2011

Less than 100	100-200	200-500	500-1000	1000-2000	2000-5000	5000-10000	10000 and Above	Total Village
0	0	25	61	76	73	13	2	250

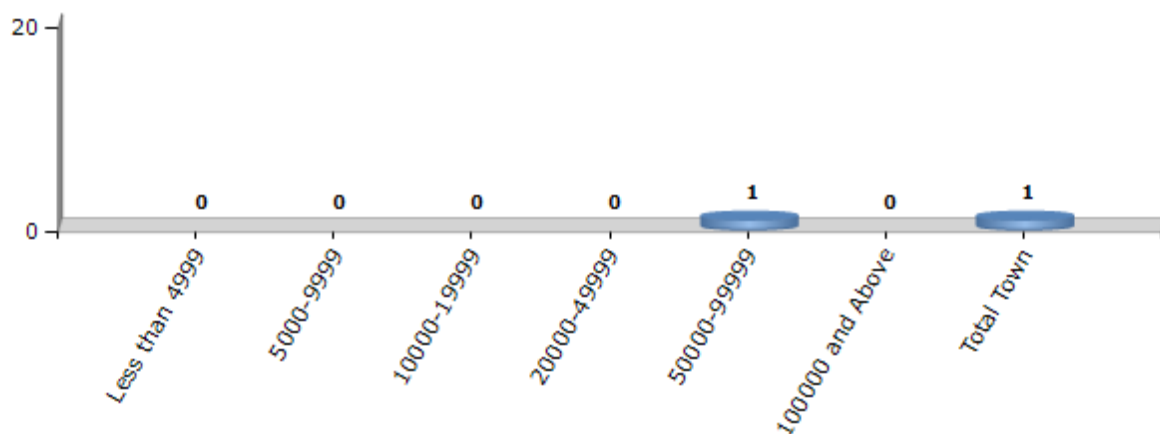
Number of Villages by Population Size - 2011



Number of Towns by Population Size - 2011

Less than 4999	5000-9999	10000-19999	20000-49999	50000-99999	100000 and Above	Total Town
0	0	0	0	1	0	1

Number of Towns by Population Size - 2011



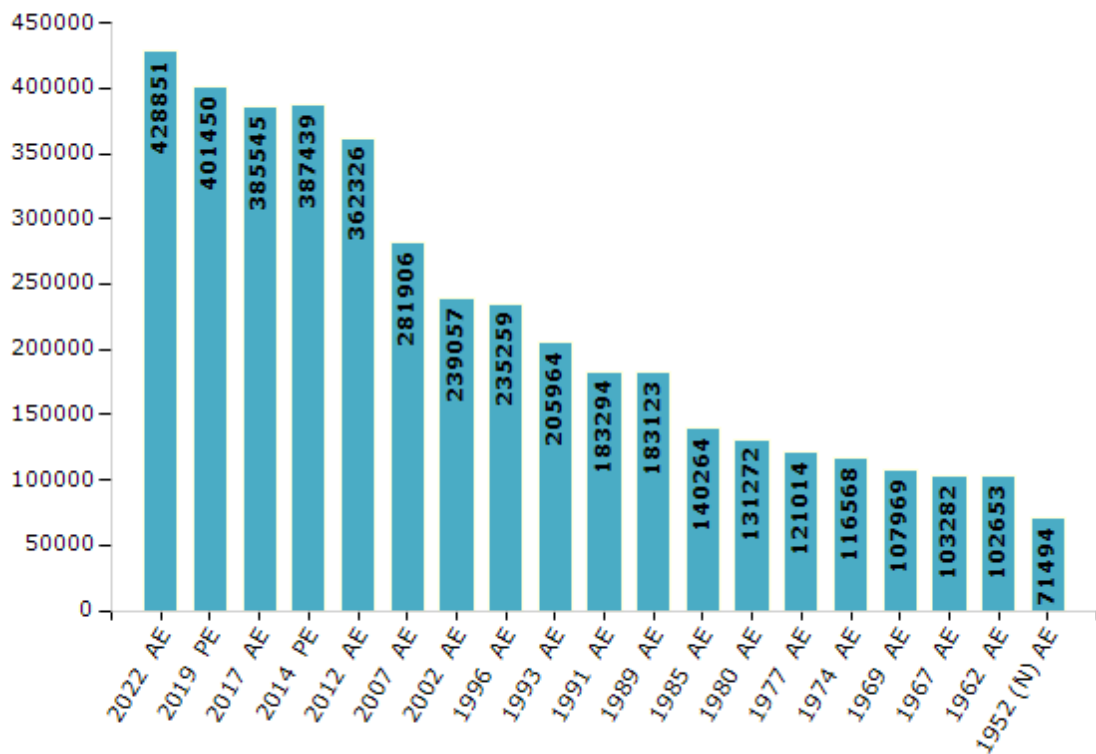
Electoral Features

Electors by Male & Female

Year	Male	Female	Others	Total
2022 AE	228917	199921	13	428851
2019 PE	218063	183382	5	401450
2017 AE	211340	174201	4	385545
2014 PE	212650	174784	5	387439
2012 AE	202616	159707	3	362326
2009 PE	-	-	-	-
2007 AE	154315	127591	-	281906
2004 PE	-	-	-	-
2002 AE	133487	105570	-	239057
1999 PE	-	-	-	-
1996 AE	129398	105861	-	235259
1993 AE	113283	92681	-	205964

Year	Male	Female	Others	Total
1991 AE	100840	82454	-	183294
1989 AE	100746	82377	-	183123
1985 AE	77182	63082	-	140264
1980 AE	72229	59043	-	131272
1977 AE	72514	48500	-	121014
1974 AE	63280	53288	-	116568
1969 AE	57856	50113	-	107969
1967 AE	-	-	-	103282
1962 AE	-	-	-	102653
1957 AE	-	-	-	-
1952 (N) AE	-	-	-	71494

Number of Electors



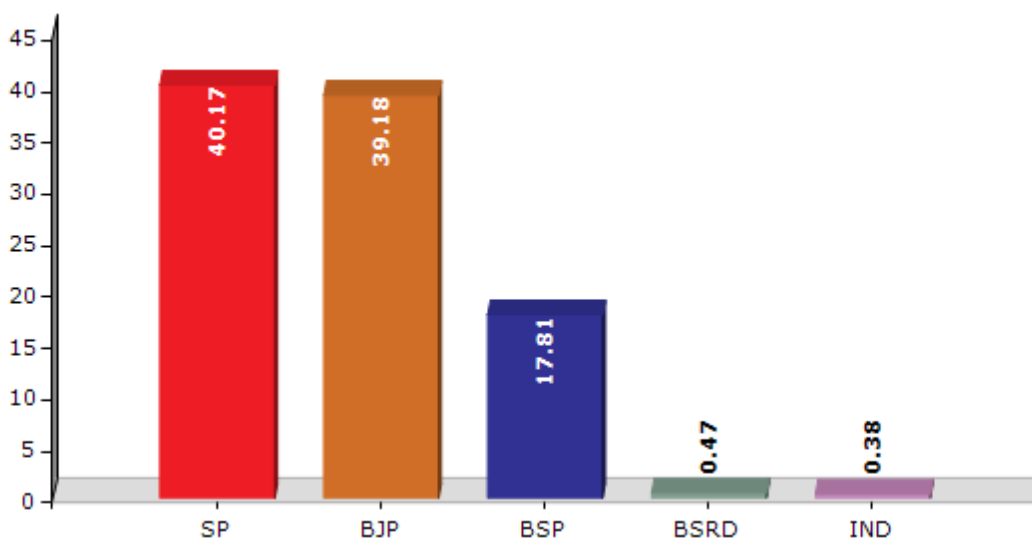
Note : AE : Assembly Election, PE : Assembly Segment of Parliamentary Election, (N) : Kannauj North

Historical Summary Election Results

Summary Result of Assembly Election - 2017

Candidate Name	Party	Votes	Votes %
Anil Kumar Dohare	SP	99635	40.17
Banwari Lal Dohare	BJP	97181	39.18
Anurag Singh	BSP	44182	17.81
Kriparam	BSRD	1160	0.47
Shrikant Singh	IND	946	0.38
Sunil	IND	860	0.35
Ram Prakash Singh	JAM	578	0.23
Raj Katheria	IND	562	0.23
Mukesh Kumar Jatav	AD	413	0.17
Neetu Singh	BMUP	304	0.12
Deepak Dohare	VPI	283	0.11
Birendra	IND	246	0.1
	NOTA	1706	0.69

Votes Percentage of Top Parties - 2017



Polling Station Level Election Results

Number and Name of Polling Stations (PS) (2022)

Number of Polling Stations	Name of Polling Stations	Number of Polling Stations	Name of Polling Stations
1	Ps East Part Ismailpur Digan	22	Pms Gugarapur Banger East Part
2	Ps West Part Ismailpur Digan	23	Ps Narendrapur
3	Ps Gauri Banger	24	Ps Gugarapur Banger First Room No-1
4	Saddupur Banger	25	Ps Gugarapur Banger First Rom No.-2
5	Kps Chachasanda Room No. 1	26	Ps Baramau Banger
6	Kps Chachasanda Room No.2	27	Pms Saray
7	Ps Gohenakheda	28	Ps Nawalpurwa
8	Ps Mohanpur Ratanpur Room No.1	29	Ps Chandapur Banger Room No-1
9	Ps Mohanpur Ratanpur Room No 2	30	Ps Chandapur Banger Room No-2
10	Ps Naurangpur	31	Ps Keeratpur
11	Pms Rampur Bhudiya	32	Ps Mahmoodpurganj
12	Ps Jaleshar Alipur	33	Ps Barakagaaw Kannauj
13	Ps East Part Validadpur	34	Ps Amrauli
14	Ps West Part Validadpur	35	Ps Gosaidaspur
15	Enslgihs Medium Ps Marhariya	36	English Medium Ps Lalpur Rajupur Room No-2
16	Ps Sausarapur East Part English Medium	37	English Medium Ps Lalpur Rajupur Room No 2
17	Ps Sausarapur Middle Part English Medium	38	Ps Saray Maroof
18	Ps Sausarapur North Part English Medium	39	Adarsh Ps Gunaha
19	Ps Murra	40	Pa Mancha
20	Pms Gugarapur Banger Room No 1	41	Pms Kachhiyapur
21	Pms Gugarapur Banger Room No 2	42	Composite School North Part Kusumkhor Banger (P.S.) Room No. 1

Contd....

Polling Station Level Election Results

Polling Station-wise Votes Secured by Overall Top Five Parties in Kannauj Assembly in Assembly Election (AE) under Kannauj Parliamentary Constituency in Uttar Pradesh (2022)

Number of Polling Station	Winner - Asim Arun (BJP)	Runner-up - Anil Kumar Doharey (SP)	3rd - Samar Jeet Dohare (BSP)	4th - Sunil Kumar (AIMIM)	5th - Vineeta Devi (INC)	NOTA	Other	Total Votes Secured
36	402	122	73	4	6	0	7	614
37	110	92	113	2	5	0	3	325
38	188	68	98	2	7	0	3	366
39	309	141	149	9	4	0	6	618
40	242	413	1	2	0	0	6	664
41	347	76	124	0	5	0	1	553
42	68	509	1	113	3	0	4	698
43	50	311	1	84	5	0	1	452
44	84	461	15	58	0	0	0	618
45	23	358	0	43	1	0	0	425
46	292	94	55	0	3	0	5	449
47	166	284	18	47	8	0	6	529
48	51	173	70	38	6	0	2	340
49	432	30	38	1	10	0	4	515
50	138	237	7	0	0	0	4	386
51	281	114	165	1	6	0	7	574
52	23	477	23	17	0	0	0	540
53	39	530	11	33	3	0	3	619
54	17	583	2	0	1	0	2	605
55	65	323	0	112	0	0	0	500
56	120	336	16	1	3	0	3	479
57	307	40	50	2	10	0	16	425
58	292	357	4	3	5	0	1	662
59	362	206	9	0	10	0	2	589
60	453	174	3	1	0	0	3	634
61	124	170	261	1	2	0	4	562
62	46	50	370	7	4	0	2	479
63	49	377	1	0	1	0	1	429
64	456	227	1	0	0	0	2	686
65	354	296	36	2	7	0	6	701
66	363	154	78	0	9	0	6	610
67	365	218	96	1	14	0	12	706
68	39	501	42	1	2	0	2	587
69	42	43	154	0	4	0	2	245
70	226	302	53	2	6	0	1	590

Contd....

Polling Station Level Election Results

Winner, Runner-up and 3rd Party Position & Winning Margin According to Polling Stations in Kannauj Assembly in Assembly Election (AE) under Kannauj Parliamentary Constituency in Uttar Pradesh (2022)

Polling Station Number	Winner Party	Winner Votes (%)	Runner-up Party	Runner-up Votes (%)	Winning Margin Votes (%)	Third Party	Third Party Votes (%)	Other Votes (%)
71	SP	385 (73.61)	BJP	130 (24.86)	255 (48.75)	BSP	6 (1.15)	2 (0.38)
72	BJP	318 (39.41)	SP	282 (34.94)	36 (4.47)	BSP	198 (24.54)	9 (1.12)
73	BJP	405 (53.08)	SP	206 (27)	199 (26.08)	BSP	132 (17.3)	20 (2.62)
74	BJP	272 (70.1)	SP	81 (20.88)	191 (49.22)	BSP	28 (7.22)	7 (1.8)
75	BJP	437 (63.98)	SP	183 (26.79)	254 (37.19)	BSP	53 (7.76)	10 (1.46)
76	BJP	407 (68.98)	SP	172 (29.15)	235 (39.83)	BSP	5 (0.85)	6 (1.02)
77	SP	366 (58.56)	BJP	251 (40.16)	115 (18.4)	AIMIM	4 (0.64)	4 (0.64)
78	BJP	414 (63.89)	SP	169 (26.08)	245 (37.81)	BSP	59 (9.1)	6 (0.93)
79	BJP	211 (56.57)	SP	116 (31.1)	95 (25.47)	BSP	40 (10.72)	6 (1.61)
80	BJP	508 (76.97)	SP	97 (14.7)	411 (62.27)	BSP	40 (6.06)	15 (2.27)
81	BJP	315 (73.09)	SP	99 (22.97)	216 (50.12)	BSP	13 (3.02)	4 (0.93)
82	SP	189 (51.78)	BJP	166 (45.48)	23 (6.3)	BSP	6 (1.64)	4 (1.1)
83	SP	429 (62.45)	BJP	166 (24.16)	263 (38.29)	BSP	83 (12.08)	9 (1.31)
84	BJP	357 (49.65)	BSP	286 (39.78)	71 (9.87)	SP	63 (8.76)	13 (1.81)
85	BJP	487 (82.54)	SP	85 (14.41)	402 (68.13)	BSP	14 (2.37)	4 (0.68)
86	BJP	362 (59.44)	SP	124 (20.36)	238 (39.08)	BSP	93 (15.27)	30 (4.93)
87	BJP	499 (73.82)	SP	152 (22.49)	347 (51.33)	IND (S)	9 (1.33)	16 (2.37)
88	SP	238 (57.35)	BJP	137 (33.01)	101 (24.34)	BSP	34 (8.19)	6 (1.45)
89	BJP	377 (63.58)	SP	175 (29.51)	202 (34.07)	BSP	14 (2.36)	27 (4.55)
90	SP	428 (84.25)	BJP	42 (8.27)	386 (75.98)	AIMIM	28 (5.51)	10 (1.97)
91	SP	423 (62.39)	BJP	155 (22.86)	268 (39.53)	AIMIM	68 (10.03)	32 (4.72)
92	BJP	259 (49.33)	SP	161 (30.67)	98 (18.66)	BSP	85 (16.19)	20 (3.81)
93	SP	229 (56.68)	BJP	149 (36.88)	80 (19.8)	AIMIM	21 (5.2)	5 (1.24)
94	SP	329 (54.29)	BJP	205 (33.83)	124 (20.46)	BSP	46 (7.59)	26 (4.29)
95	BJP	341 (61.11)	SP	195 (34.95)	146 (26.16)	BSP	15 (2.69)	7 (1.25)
96	BJP	310 (50.24)	SP	237 (38.41)	73 (11.83)	BSP	59 (9.56)	11 (1.78)
97	SP	331 (58.48)	BJP	226 (39.93)	105 (18.55)	INC	5 (0.88)	4 (0.71)
98	BJP	227 (52.79)	SP	193 (44.88)	34 (7.91)	BSP	7 (1.63)	3 (0.7)
99	SP	236 (53.88)	BJP	137 (31.28)	99 (22.6)	BSP	61 (13.93)	4 (0.91)
100	BJP	322 (51.94)	SP	271 (43.71)	51 (8.23)	AIMIM	22 (3.55)	5 (0.81)
101	SP	297 (53.32)	BJP	224 (40.22)	73 (13.1)	BSP	31 (5.57)	5 (0.9)
102	BJP	317 (48.62)	SP	293 (44.94)	24 (3.68)	BSP	35 (5.37)	7 (1.07)
103	BJP	255 (50)	SP	224 (43.92)	31 (6.08)	BSP	28 (5.49)	3 (0.59)
104	BJP	298 (72.33)	SP	103 (25)	195 (47.33)	INC	5 (1.21)	6 (1.46)
105	BJP	217 (48.76)	SP	192 (43.15)	25 (5.61)	BSP	23 (5.17)	13 (2.92)

Contd....

Socio-Economic Amenities - Rural

Access to Education Facilities

Particulars	Number of Villages (% of Population)				
	Available	Not Available	If Not Available (Distance of Nearest Facility)		
			A	B	C
Govt. Primary School	144 (54)	106 (46)	15 (4)	1 (0)	0 (0)
Private Primary School	4 (1)	246 (99)	1 (0)	1 (0)	0 (0)
Govt. Middle School	95 (40)	155 (60)	47 (12)	9 (2)	3 (1)
Private Middle School	3 (1)	247 (99)	3 (1)	10 (3)	2 (0)
Govt. Secondary School	34 (15)	216 (85)	22 (8)	36 (12)	8 (3)
Private Secondary School	4 (2)	246 (98)	35 (12)	39 (13)	5 (1)
Govt. Senior Secondary School	21 (9)	229 (91)	22 (9)	53 (21)	13 (4)
Private Senior Secondary School	0 (0)	250 (100)	26 (9)	44 (13)	7 (3)
Govt. Arts and Science Degree College	21 (8)	229 (92)	9 (4)	41 (16)	33 (10)
Private Arts and Science Degree College	0 (0)	250 (100)	10 (3)	29 (9)	33 (14)
Govt. Engineering College	15 (5)	235 (95)	0 (0)	9 (3)	133 (49)
Private Engineering College	0 (0)	250 (100)	0 (0)	3 (2)	18 (7)
Govt. Medicine College	2 (1)	248 (99)	0 (0)	24 (8)	128 (46)
Private Medicine College	0 (0)	250 (100)	0 (0)	5 (3)	12 (4)
Govt. Management Institute	37 (14)	213 (86)	0 (0)	6 (3)	95 (35)
Private Management Institute	0 (0)	250 (100)	0 (0)	3 (1)	16 (6)
Govt. Polytechnic	4 (1)	246 (99)	0 (0)	7 (3)	152 (57)
Private Polytechnic	0 (0)	250 (100)	0 (0)	0 (0)	0 (0)
Govt. Vocational Training School/ITI	2 (1)	248 (99)	9 (3)	25 (9)	109 (39)
Private Vocational Training School/ITI	0 (0)	250 (100)	0 (0)	0 (0)	6 (3)
Govt. Non Formal Training Centre	16 (5)	234 (95)	5 (2)	16 (6)	55 (21)
Private Non Formal Training Centre	0 (0)	250 (100)	0 (0)	0 (0)	1 (0)
Govt. School For Disabled	0 (0)	250 (100)	2 (1)	11 (4)	56 (21)
Private School For Disabled	0 (0)	250 (100)	0 (0)	0 (0)	0 (0)
Government Others	0 (0)	250 (100)	0 (0)	0 (0)	0 (0)
Private Others	0 (0)	250 (100)	0 (0)	0 (0)	0 (0)

Note : Distance A : Less than 5 km; B : Between 5-10 km; C : 10+ km.; Source : Data Analysis is based on 2011 Census.

DISCLAIMER

The Terms of Use and Disclaimer of Datanet India Private Limited (hereinafter referred to as "Datanet") for use of this analysis report of **Kannauj Assembly Constituency (Kannauj Vidhan Sabha)** :-

1. **Assembly Factbook™** is a Registered Trade Mark owned by Datanet.
2. All the maps are sketched and graphical representation only and have not been drawn to the scale and also not to represent the actual geographical area or boundary of the unit.
3. The data for the aforesaid analysis is based on authentic sources and has been culled from the various publications of Census, CSO and NSSO for district and block level data, various central and state government departments, Central & State Elections Commissions and the concerned Returning Officers' releases, Electoral Rolls, Election results and allied publications, internal assessment, surveys, estimates and analysis. Therefore, certain adjustment of data at micro level may have been done to arrive closer to the macro data.
4. Data have been provided on an "As Is" and "As AVAILABLE" basis
5. The colours shown in the maps or diagram and charts of a particular party, alliance or AC are indicative and do not represent them.
6. This publication which includes maps, sheets, graphs and data would be the property under copyright of Datanet only. The user may use these for its internal study, analysis and research purposes. It's public display, re-selling or any commercial uses by the user are not allowed.
7. Datanet has taken due care and caution in compilation and processing of data and allied information, but does not guarantee the accuracy, adequacy or completeness of any information/analysis and will be not responsible for any errors or omissions or for the results obtained from the use of such information/analysis.
8. All the contents for the publication have been culled from various authentic sources and Datanet reasonably believes such sources to be reliable, but does not make any representations, express or implied as to the accuracy or fitness of use of such information. The information or contents of the information/analysis do not constitute advice and should not be relied upon in making (or refraining from making) any decision. Any reliance placed upon the information provided by Datanet is the sole responsibility and strictly at the user's risk.
9. In no event will Datanet be liable for any damages (including, without limitation, damages for loss of business projects, or loss of profits) arising in contract, tort or otherwise from the use of or inability to use any of its contents, or from any action taken (or refrained from being taken) as a result of using the analysis or any of its contents. Datanet its directors, owners, editors, officials, employees, distributor and agents or any associate will not be liable for any errors in the information contained or any consequences arising from the use of the contents of the provided information/analysis.
10. If any provision of these terms and conditions is held invalid or illegal or unenforceable for any reason by any court of competent jurisdiction, such provision shall be severed and the remainder of provisions of the terms and conditions shall continue in full force and effect as if the Term of Use had been executed with the invalid, illegal or unenforceable provision eliminated.
11. If there are any discrepancies in the information provided, please bring it to attention of Datanet for suitable rectification measures.

**Buy Online This Complete Book At
Datanet India eBooks Store**

www.indiastatpublications.com

or go directly at

[http://www.indiastatpublications.com/
Assembly_factbook/Uttar Pradesh/Kannauj/ Kannauj](http://www.indiastatpublications.com/Assembly_factbook/Uttar%20Pradesh/Kannauj/Kannauj)



i **india**stat**elections**

ISBN : 978-93-5905-219-9



9 789359 105219 9