



Uttar Pradesh

Assembly Factbook™

Tirwa Assembly Constituency



Key Electoral Data of Tirwa
Assembly Constituency (Vidhan Sabha)

Uttar Pradesh
Assembly FactbookTM
Tirwa Assembly Constituency



Tirwa Vidhan Sabha

Editor & Director

Dr. R.K. Thukral

Research Editor

Dr. Shafeeq Rahman

**Compiled, Researched and Published by
Datanet India Pvt. Ltd.**

D-100, 1st Floor,

Okhla Industrial Area, Phase-I,

New Delhi- 110020.

Ph.: 91-11- 43580781-84

Email : support@indiastatpublications.com

Website : www.indiastatelections.com

Online Book Store :

www.indiastatpublications.com

Report No. : AFB/UP-197-0123

ISBN : 978-93-5905-228-1

First Edition : January, 2018

Sixth Updated Edition : January, 2023

Price : Rs.11500/-

US\$ 310

© Datanet India Pvt. Ltd.

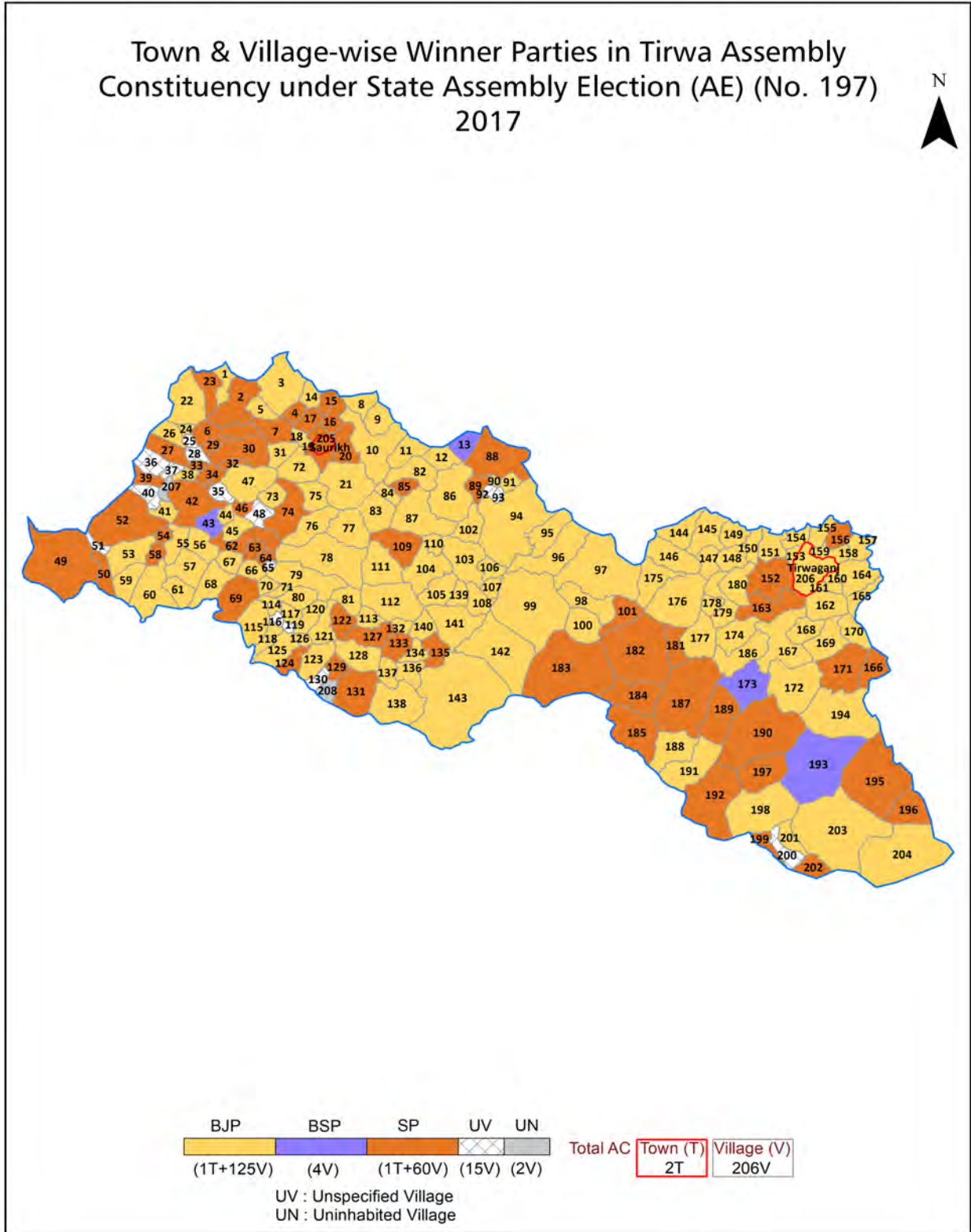
All rights reserved. No part of this book may be reproduced, stored in a retrieval system or transmitted in any form or by any means, mechanical photocopying, photographing, scanning, recording or otherwise without the prior written permission of the publisher. Please refer to Disclaimer at page no. 361 for the use of this publication.

Printed in India

Contents

No.	Particulars	Page No.
	Introduction	
1	Assembly Constituency - (Vidhan Sabha) at a Glance Features of Assembly as per Delimitation Commission of India (2008)	1-2
	Location and Political Maps	
2	Location Map Boundaries of Assembly Constituency - (Vidhan Sabha) in District Boundaries of Assembly Constituency under Parliamentary Constituency - (Lok Sabha) Town & Village-wise Winner Parties-2022, 2019, 2017, 2014, 2012 and 2009	3-11
	Administrative Setup (2011)	
3	District Sub-district Towns Villages Inhabited Villages Uninhabited Villages Village Panchayat Intermediate Panchayat	12-23
	Demographics (2011)	
4	Population Households Rural/Urban Population Towns and Villages by Population Size Sex Ratio (Total & 0-6 Years) Religious Population Social Population Literacy Rate	24-25
	Electoral Features	
5	Important Dates of Last Elections Held Electors by Gender Service Electors Voters Voters Turnout Polling Stations & Average Number of Electors per Polling Station Electors by Age Group Present Elected Representatives	26-31
	Historical Summary Election Results	
6	Vote Share of Major Parties Winning Margin (Number & Percentage) Polarity of Parties Summary Result of Assembly Segment of Parliamentary Election 2019, 2014 and 2009 Summary Result of Assembly Elections 2022, 2017 and 2012	32-40
	Polling Station Level Election Results	
7	Name and Number of Polling Station 2022, 2019, 2017, 2014, 2012 and 2009 Polling Station-wise Electors, Voters & Voters Turnout 2022, 2019, 2017, 2014, 2012 and 2009 Polling Station wise Elections Results 2022, 2019, 2017, 2014, 2012 and 2009	41-322
	Panchayat and Local Bodies Election Results	
8	Panchayat Result 2015 Urban Local Bodies Result 2012	323-339
	Share of Assembly Constituency	
9	Share of Assembly Constituency - (Vidhan Sabha) in State, District and Parliamentary Constituency - (Lok Sabha)	340
	Socio-Economic Amenities (2011)	
10	Access to Administrative Units Agricultural, Manufacturing and Industrial Commodities Demographic Indicators Education Health & Manpower Drinking Water Supply Sanitation Entertainment and Recreations Infrastructure Power Food Allocation Distribution and Marketing of Agriculture Commodities Infrastructure Transport and Road Infrastructure Communication Banking and Financial Services Land Use Irrigation Source	342-356
11	Abbreviation & Sources	357-360
12	Disclaimer	361

Location & Political Map



Administrative Setup

List of Village Panchayat & Intermediate Panchayat (Block) Name - 2011

Village Name	Village Panchayat Name	Intermediate Panchayat Name
Adampur Makhan	Rausa	Haseran
Adampur Umed	Uddaitpur	Haseran
Agous	Agaus	Umarda
Aher	Aher	Umarda
Airaho	Aroho	Haseran
Ajaibpur	Devipur	Saurikh
Alahdad Pur	Aladadpur	Saurikh
Ali Nagar	Ali Nagar	Haseran
Alipur	Saurikh Dehat	Saurikh
Alupur	Kutubpur	Saurikh
Angadpur	Parasram Pur	Umarda
Arho (Aroh)	Aruho	Haseran
Arifpur	Arif Pur	Saurikh
Badanpurbeerhar	Badanapur	Umarda
Bahadur Pur	Dadauna	Saurikh
Bahadurpur	Sakhauli	Umarda
Bahadurpur Majhgawan	Bahadurpur Majhgawan	Saurikh
Bahera	Nanhepur	Umarda
Bahishar	Bahsar	Umarda
Bahosi	Bahosi	Umarda
Baigawan	Baigawan	Saurikh
Baispur	Sakatpur	Haseran
Bajheri	Bajheri	Saurikh
Balanpur	Balanpur	Umarda
Ban Gawan	Bangawa	Haseran
Barauli	Barauli	Haseran
Baria Mau	Baria Mau	Haseran
Bausia	Bausia	Saurikh
Bautham	Bautham	Saurikh

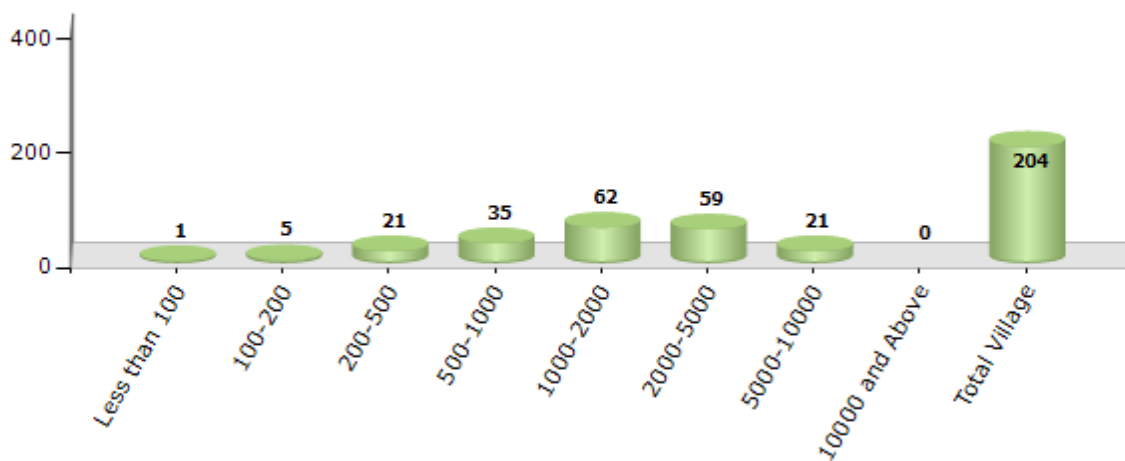
Contd....

Demographics

Number of Villages by Population Size - 2011

Less than 100	100-200	200-500	500-1000	1000-2000	2000-5000	5000-10000	10000 and Above	Total Village
1	5	21	35	62	59	21	0	204

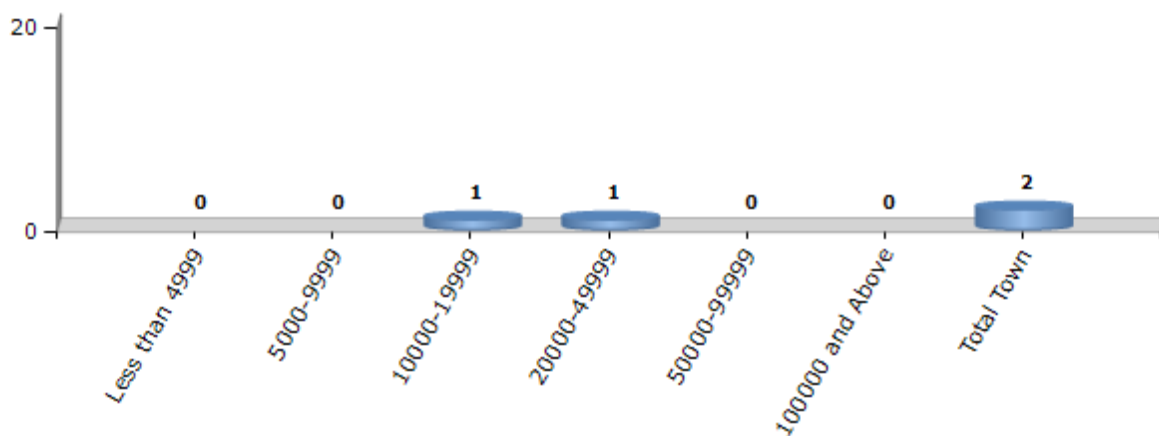
Number of Villages by Population Size - 2011



Number of Towns by Population Size - 2011

Less than 4999	5000-9999	10000-19999	20000-49999	50000-99999	100000 and Above	Total Town
0	0	1	1	0	0	2

Number of Towns by Population Size - 2011

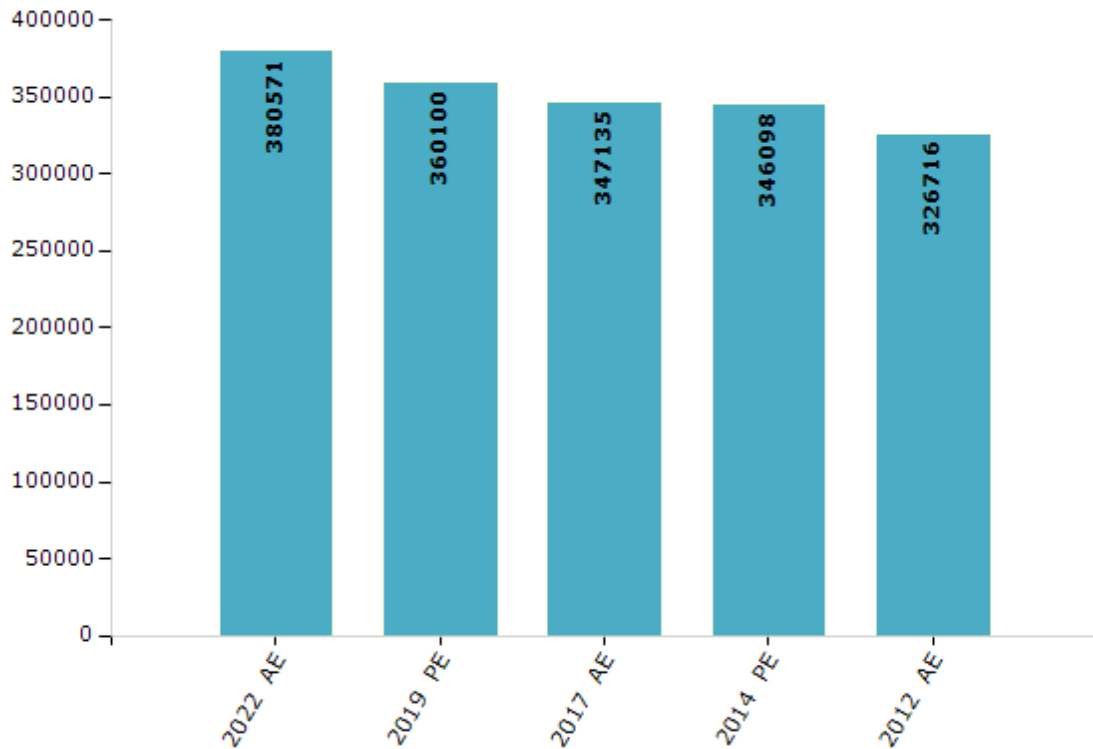


Electoral Features

Electors by Male & Female

Year	Male	Female	Others	Total	Year	Male	Female	Others	Total
2022 AE	206816	173732	23	380571	1991 AE	-	-	-	-
2019 PE	199381	160713	6	360100	1989 AE	-	-	-	-
2017 AE	193879	153247	9	347135	1985 AE	-	-	-	-
2014 PE	193779	152312	7	346098	1980 AE	-	-	-	-
2012 AE	184651	142061	4	326716	1977 AE	-	-	-	-
2009 PE	-	-	-	-	1974 AE	-	-	-	-
2007 AE	-	-	-	-	1969 AE	-	-	-	-
2004 PE	-	-	-	-	1967 AE	-	-	-	-
2002 AE	-	-	-	-	1962 AE	-	-	-	-
1999 PE	-	-	-	-	1957 AE	-	-	-	-
1996 AE	-	-	-	-	1952 AE	-	-	-	-
1993 AE	-	-	-	-					

Number of Electors



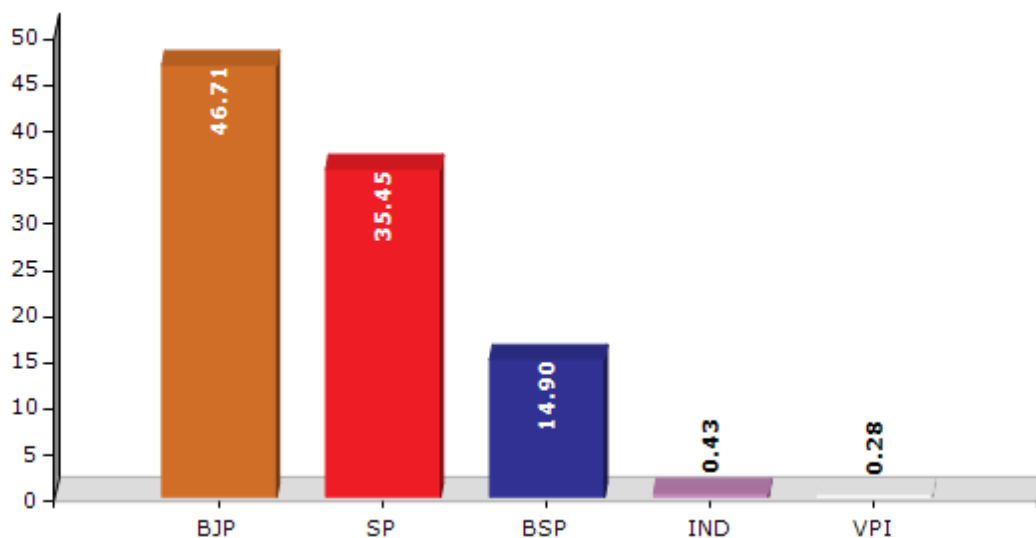
Note : AE : Assembly Election, PE : Assembly Segment of Parliamentary Election

Historical Summary Election Results

Summary Result of Assembly Election - 2017

Candidate Name	Party	Votes	Votes %
Kailash Singh Rajput	BJP	100426	46.71
Vijay Bahadur Pal	SP	76217	35.45
Vijay Singh	BSP	32036	14.9
Sudhir Kumar	IND	928	0.43
Adim Ali Shah	VPI	607	0.28
Vinay Kumar	IND	574	0.27
Raju Khan	SANVP	438	0.2
Karan Singh	BSRD	434	0.2
Rahul	JAM	429	0.2
Reeta	IND	342	0.16
Mohd. Nayyar Khan	IND	319	0.15
Raghuvir Singh	IND	216	0.1
Pawan Kumar Bhanu	IND	181	0.08
	NOTA	1872	0.87

Votes Percentage of Top Parties - 2017



Polling Station Level Election Results

Number and Name of Polling Stations (PS) (2022)

Number of Polling Stations	Name of Polling Stations	Number of Polling Stations	Name of Polling Stations
1	P.S.North Part Saurikh Secnd	22	P.S. Foolanpur
2	P.S. Saoth Part Saurikh Secnd	23	P.S. Nagala Samadhan
3	P.S. Old Building Saurikh Room No. -1	24	P.S. Nagala Daduvan
4	P.S New Building Saurikh Room No. 1	25	P.S. Bahadurpur Majhigava Room No.-1
5	P.S. New Building Saurikh Room No. 2	26	P.S. Bahadurpur Majhigava Room No.-2
6	Rishi Bhumi Inter College Saurikh-1	27	U.P.S Gadhiya Majhigava Room No-1
7	Rishi Bhumi Inter College Saurikh-2	28	U.P.S Gadhiya Majhigava Room No-2
8	Baratghar Saurikh	29	U.P.S Gadhiya
9	U.P.S. Saurikh Room No.-1	30	P.S Nagala Jhabar
10	U.P.S. Saurikh Room No.-2	31	P.S. Nagala Pasa
11	Rishi Bhumi Inter College Saurikh-3	32	P.S. Bhatapuri
12	P.S. Old Building Saurikh Room No. 2	33	P.S. Nagala Virbhan
13	Panchayat Bhavan Nagariya Talpar	34	P.S. Gorakhapur
14	U.P.S Alipur	35	U.P.S Sarava
15	P.S. Saradapur	36	P.S. Haribhanpur New Building Room No.-1
16	P.S. East Part Rajapur	37	P.S. Haribhanpur New Building Room No.-2
17	P.S. Rajapur Extra Room	38	P.S. Rooppur
18	P.S. Kayampur Room No.-1	39	P.S. Husepur
19	P.S. Kayampur Room No.-2	40	P.S. Gyaspur Room No.-1
20	P.S. Adhanapur	41	P.S. Gyaspur Room No.-2
21	P.S. Kathigara	42	Vishwnath Singh Janta Inter College Khadini Room No. 1

Contd....

Polling Station Level Election Results

Polling Station-wise Votes Secured by Overall Top Five Parties in Tirwa Assembly in Assembly Election (AE) under Kannauj Parliamentary Constituency in Uttar Pradesh (2022)

Number of Polling Station	Winner - Kailash Rajput (BJP)	Runner-up - Anil Kumar Pal (SP)	3rd - Ajay Kumar (BSP)	4th - Rajendra Kumar (JANADIP)	5th - Geeta Devi (AAP)	NOTA	Other	Total Votes Secured
36	216	170	64	0	1	0	15	466
37	305	107	30	1	3	0	5	451
38	139	389	79	58	2	0	2	669
39	61	298	89	5	6	0	26	485
40	231	138	11	32	2	0	6	420
41	201	116	35	22	2	0	4	380
42	268	181	13	4	0	0	4	470
43	205	298	7	7	0	0	4	521
44	308	86	43	4	3	0	3	447
45	279	142	4	0	1	0	9	435
46	74	102	138	1	1	0	0	316
47	125	228	30	1	0	0	4	388
48	206	317	15	1	0	0	12	551
49	168	94	5	14	3	0	2	286
50	169	133	2	27	0	0	2	333
51	346	23	36	1	1	0	4	411
52	757	31	10	0	1	0	25	824
53	295	162	42	1	3	0	0	503
54	327	83	9	0	2	0	3	424
55	201	246	92	1	2	0	12	554
56	135	239	97	1	1	0	8	481
57	164	170	39	12	2	0	17	404
58	328	46	1	2	1	0	9	387
59	324	108	47	0	2	0	5	486
60	178	174	49	1	5	0	11	418
61	240	80	27	11	1	0	6	365
62	478	119	79	1	3	0	6	686
63	385	134	62	0	6	0	9	596
64	48	286	3	0	2	0	1	340
65	214	43	99	1	3	0	4	364
66	331	99	13	1	4	0	3	451
67	228	82	79	1	3	0	12	405
68	169	123	24	28	6	0	21	371
69	219	336	50	0	1	0	6	612
70	412	257	37	1	4	0	7	718

Contd....

Polling Station Level Election Results

Winner, Runner-up and 3rd Party Position & Winning Margin According to Polling Stations in Tirwa Assembly in Assembly Election (AE) under Kannauj Parliamentary Constituency in Uttar Pradesh (2022)

Polling Station Number	Winner Party	Winner Votes (%)	Runner-up Party	Runner-up Votes (%)	Winning Margin Votes (%)	Third Party	Third Party Votes (%)	Other Votes (%)
71	BJP	182 (45.96)	SP	175 (44.19)	7 (1.77)	BSP	27 (6.82)	12 (3.03)
72	BJP	388 (60.44)	BSP	177 (27.57)	211 (32.87)	SP	65 (10.12)	12 (1.87)
73	SP	339 (67)	BJP	156 (30.83)	183 (36.17)	BSP	4 (0.79)	7 (1.38)
74	SP	479 (89.53)	BJP	47 (8.79)	432 (80.74)	BSP	7 (1.31)	2 (0.37)
75	BJP	246 (57.88)	SP	106 (24.94)	140 (32.94)	BSP	67 (15.76)	6 (1.41)
76	BJP	173 (60.49)	SP	99 (34.62)	74 (25.87)	BSP	4 (1.4)	10 (3.5)
77	BJP	337 (48.49)	SP	180 (25.9)	157 (22.59)	JANADIP	169 (24.32)	9 (1.29)
78	BSP	321 (79.65)	BJP	43 (10.67)	278 (68.98)	SP	36 (8.93)	3 (0.74)
79	BJP	300 (87.72)	BSP	20 (5.85)	280 (81.87)	SP	10 (2.92)	12 (3.51)
80	BJP	497 (71.82)	SP	152 (21.97)	345 (49.85)	BSP	32 (4.62)	11 (1.59)
81	BJP	199 (50.13)	SP	125 (31.49)	74 (18.64)	BSP	52 (13.1)	21 (5.29)
82	BJP	211 (55.53)	SP	141 (37.11)	70 (18.42)	JANADIP	14 (3.68)	14 (3.68)
83	SP	443 (79.25)	BJP	79 (14.13)	364 (65.12)	BSP	30 (5.37)	7 (1.25)
84	SP	401 (70.72)	BJP	62 (10.93)	339 (59.79)	BSP	52 (9.17)	52 (9.17)
85	SP	475 (74.22)	JANADIP	107 (16.72)	368 (57.5)	BSP	31 (4.84)	27 (4.22)
86	SP	313 (50.24)	BJP	249 (39.97)	64 (10.27)	BSP	54 (8.67)	7 (1.12)
87	BJP	415 (58.62)	SP	195 (27.54)	220 (31.08)	BSP	63 (8.9)	35 (4.94)
88	SP	232 (50.54)	BJP	213 (46.41)	19 (4.13)	JANADIP	11 (2.4)	3 (0.65)
89	SP	194 (58.26)	BSP	113 (33.93)	81 (24.33)	BJP	26 (7.81)	0 (0)
90	SP	600 (93.75)	BJP	23 (3.59)	577 (90.16)	BSP	17 (2.66)	0 (0)
91	BJP	339 (65.32)	SP	124 (23.89)	215 (41.43)	BSP	42 (8.09)	14 (2.7)
92	SP	416 (95.19)	BSP	13 (2.97)	403 (92.22)	BJP	6 (1.37)	2 (0.46)
93	SP	397 (97.07)	BJP	6 (1.47)	391 (95.6)	BSP	6 (1.47)	0 (0)
94	BJP	262 (68.23)	SP	80 (20.83)	182 (47.4)	BSP	41 (10.68)	1 (0.26)
95	BJP	321 (72.13)	SP	119 (26.74)	202 (45.39)	BSP	3 (0.67)	2 (0.45)
96	BJP	306 (60.47)	SP	108 (21.34)	198 (39.13)	JANADIP	79 (15.61)	13 (2.57)
97	SP	273 (79.36)	BJP	48 (13.95)	225 (65.41)	BSP	23 (6.69)	0 (0)
98	SP	295 (53.15)	BJP	221 (39.82)	74 (13.33)	BSP	34 (6.13)	5 (0.9)
99	SP	158 (54.86)	BJP	110 (38.19)	48 (16.67)	BSP	12 (4.17)	8 (2.78)
100	SP	361 (98.63)	BJP	2 (0.55)	359 (98.08)	IND (SP)	2 (0.55)	1 (0.27)
101	SP	295 (96.72)	BJP	6 (1.97)	289 (94.75)	BSP	4 (1.31)	0 (0)
102	BJP	202 (61.4)	SP	121 (36.78)	81 (24.62)	BSP	4 (1.22)	2 (0.61)
103	BJP	86 (60.14)	SP	45 (31.47)	41 (28.67)	BSP	12 (8.39)	0 (0)
104	SP	267 (55.28)	BJP	196 (40.58)	71 (14.7)	JANADIP	10 (2.07)	10 (2.07)
105	SP	378 (79.58)	BJP	80 (16.84)	298 (62.74)	JANADIP	8 (1.68)	9 (1.89)

Contd....

Socio-Economic Amenities - Rural

Access to Education Facilities

Particulars	Number of Villages (% of Population)				
	Available	Not Available	If Not Available (Distance of Nearest Facility)		
			A	B	C
Govt. Primary School	122 (65)	82 (35)	14 (3)	1 (0)	0 (0)
Private Primary School	11 (11)	193 (89)	0 (0)	2 (1)	0 (0)
Govt. Middle School	75 (52)	129 (48)	52 (13)	10 (2)	0 (0)
Private Middle School	20 (16)	184 (84)	15 (2)	3 (1)	0 (0)
Govt. Secondary School	23 (20)	181 (80)	39 (15)	33 (14)	3 (1)
Private Secondary School	15 (13)	189 (87)	48 (14)	23 (7)	2 (3)
Govt. Senior Secondary School	19 (16)	185 (84)	38 (14)	42 (18)	5 (2)
Private Senior Secondary School	15 (14)	189 (86)	36 (15)	33 (13)	5 (2)
Govt. Arts and Science Degree College	3 (2)	201 (98)	5 (3)	13 (6)	23 (14)
Private Arts and Science Degree College	4 (4)	200 (96)	22 (13)	49 (23)	60 (22)
Govt. Engineering College	1 (1)	203 (99)	1 (1)	2 (1)	166 (78)
Private Engineering College	0 (0)	204 (100)	0 (0)	2 (2)	13 (8)
Govt. Medicine College	1 (1)	203 (99)	9 (4)	10 (6)	156 (74)
Private Medicine College	1 (0)	203 (100)	2 (2)	3 (2)	2 (1)
Govt. Management Institute	0 (0)	204 (100)	0 (0)	2 (1)	133 (63)
Private Management Institute	0 (0)	204 (100)	0 (0)	0 (0)	30 (17)
Govt. Polytechnic	1 (1)	203 (99)	1 (1)	1 (1)	178 (82)
Private Polytechnic	0 (0)	204 (100)	0 (0)	0 (0)	1 (1)
Govt. Vocational Training School/ITI	1 (1)	203 (99)	0 (0)	0 (0)	164 (74)
Private Vocational Training School/ITI	0 (0)	204 (100)	0 (0)	0 (0)	9 (7)
Govt. Non Formal Training Centre	1 (1)	203 (99)	2 (2)	15 (7)	81 (34)
Private Non Formal Training Centre	0 (0)	204 (100)	0 (0)	0 (0)	0 (0)
Govt. School For Disabled	1 (1)	203 (99)	0 (0)	0 (0)	110 (50)
Private School For Disabled	0 (0)	204 (100)	0 (0)	0 (0)	0 (0)
Government Others	1 (1)	203 (99)	0 (0)	0 (0)	0 (0)
Private Others	0 (0)	204 (100)	0 (0)	0 (0)	0 (0)

Note : Distance A : Less than 5 km; B : Between 5-10 km; C : 10+ km.; Source : Data Analysis is based on 2011 Census.

DISCLAIMER

The Terms of Use and Disclaimer of Datanet India Private Limited (hereinafter referred to as "Datanet") for use of this analysis report of **Tirwa Assembly Constituency (Tirwa Vidhan Sabha)** :-

1. **Assembly Factbook™** is a Registered Trade Mark owned by Datanet.
2. All the maps are sketched and graphical representation only and have not been drawn to the scale and also not to represent the actual geographical area or boundary of the unit.
3. The data for the aforesaid analysis is based on authentic sources and has been culled from the various publications of Census, CSO and NSSO for district and block level data, various central and state government departments, Central & State Elections Commissions and the concerned Returning Officers' releases, Electoral Rolls, Election results and allied publications, internal assessment, surveys, estimates and analysis. Therefore, certain adjustment of data at micro level may have been done to arrive closer to the macro data.
4. Data have been provided on an "As Is" and "As AVAILABLE" basis
5. The colours shown in the maps or diagram and charts of a particular party, alliance or AC are indicative and do not represent them.
6. This publication which includes maps, sheets, graphs and data would be the property under copyright of Datanet only. The user may use these for its internal study, analysis and research purposes. It's public display, re-selling or any commercial uses by the user are not allowed.
7. Datanet has taken due care and caution in compilation and processing of data and allied information, but does not guarantee the accuracy, adequacy or completeness of any information/analysis and will be not responsible for any errors or omissions or for the results obtained from the use of such information/analysis.
8. All the contents for the publication have been culled from various authentic sources and Datanet reasonably believes such sources to be reliable, but does not make any representations, express or implied as to the accuracy or fitness of use of such information. The information or contents of the information/analysis do not constitute advice and should not be relied upon in making (or refraining from making) any decision. Any reliance placed upon the information provided by Datanet is the sole responsibility and strictly at the user's risk.
9. In no event will Datanet be liable for any damages (including, without limitation, damages for loss of business projects, or loss of profits) arising in contract, tort or otherwise from the use of or inability to use any of its contents, or from any action taken (or refrained from being taken) as a result of using the analysis or any of its contents. Datanet its directors, owners, editors, officials, employees, distributor and agents or any associate will not be liable for any errors in the information contained or any consequences arising from the use of the contents of the provided information/analysis.
10. If any provision of these terms and conditions is held invalid or illegal or unenforceable for any reason by any court of competent jurisdiction, such provision shall be severed and the remainder of provisions of the terms and conditions shall continue in full force and effect as if the Term of Use had been executed with the invalid, illegal or unenforceable provision eliminated.
11. If there are any discrepancies in the information provided, please bring it to attention of Datanet for suitable rectification measures.

Buy Online This Complete Book At
Datanet India eBooks Store

www.indiastatpublications.com

or go directly at

[http://www.indiastatpublications.com/
Assembly_factbook/Uttar Pradesh/Kannauj/ Tirwa](http://www.indiastatpublications.com/Assembly_factbook/Uttar%20Pradesh/Kannauj/Tirwa)

 **india**stat**elections**

ISBN : 978-93-5905-228-1



9 789359 052281