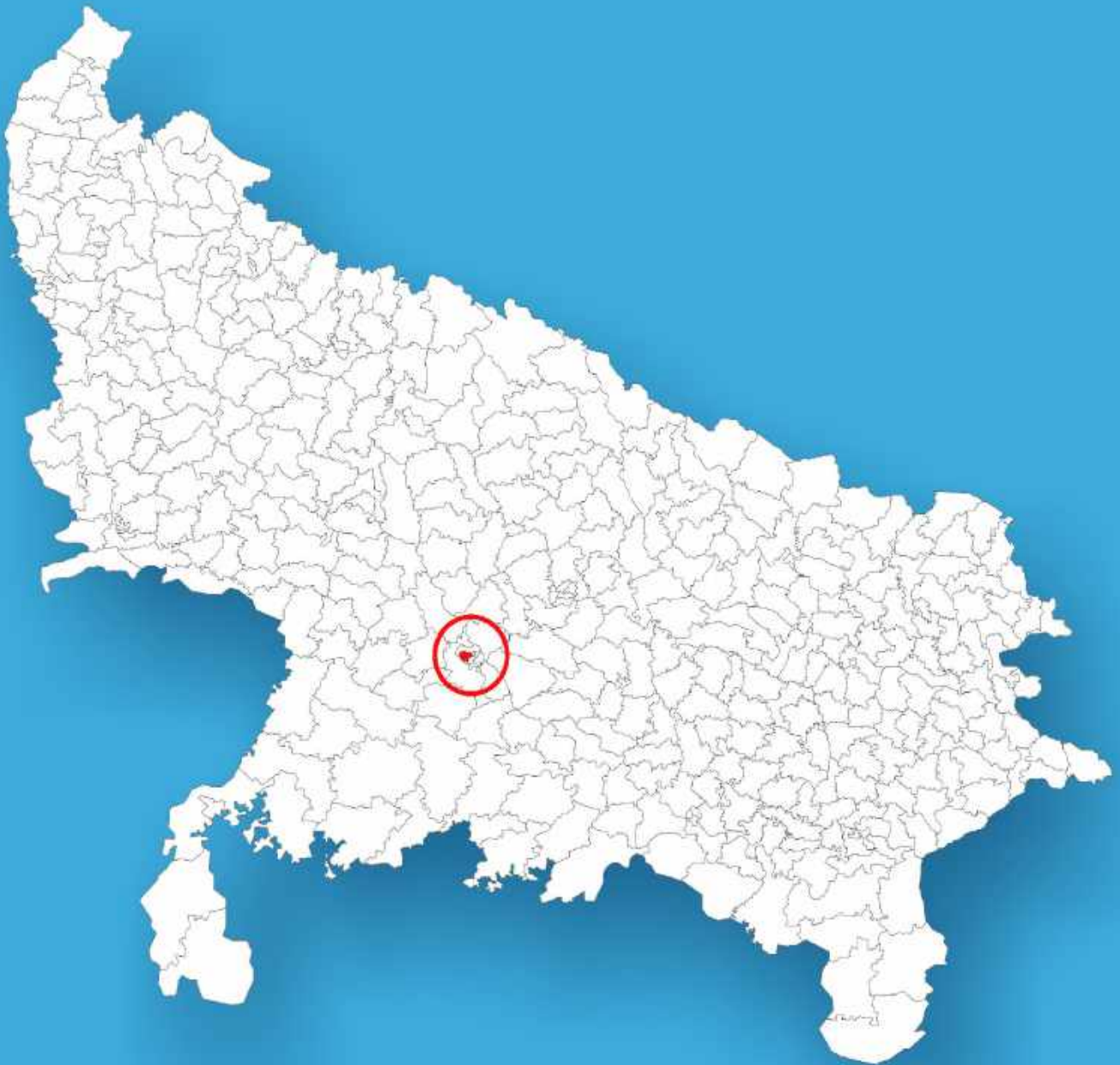




Uttar Pradesh

# Assembly Factbook™

Govindnagar Assembly Constituency



Key Electoral Data of Govindnagar  
Assembly Constituency (Vidhan Sabha)

Uttar Pradesh

# Assembly Factbook™

Govindnagar Assembly Constituency



Govindnagar Vidhan Sabha

**Editor & Director**

Dr. R.K. Thukral

**Research Editor**

Dr. Shafeeq Rahman

**Compiled, Researched and Published by  
Datanet India Pvt. Ltd.**

D-100, 1st Floor,

Okhla Industrial Area, Phase-I,

New Delhi- 110020.

Ph.: 91-11- 43580781-84

Email : support@indiastatpublications.com

Website : www.indiastatelections.com

**Online Book Store :**

www.indiastatpublications.com

**Report No. :** AFB/UP-212-0125

**ISBN :** 978-93-5822-461-0

**First Edition :** January, 2018

**Eighth Updated Edition :** January, 2025

**Price :** Rs.11500/-

US\$ 310

**© Datanet India Pvt. Ltd.**

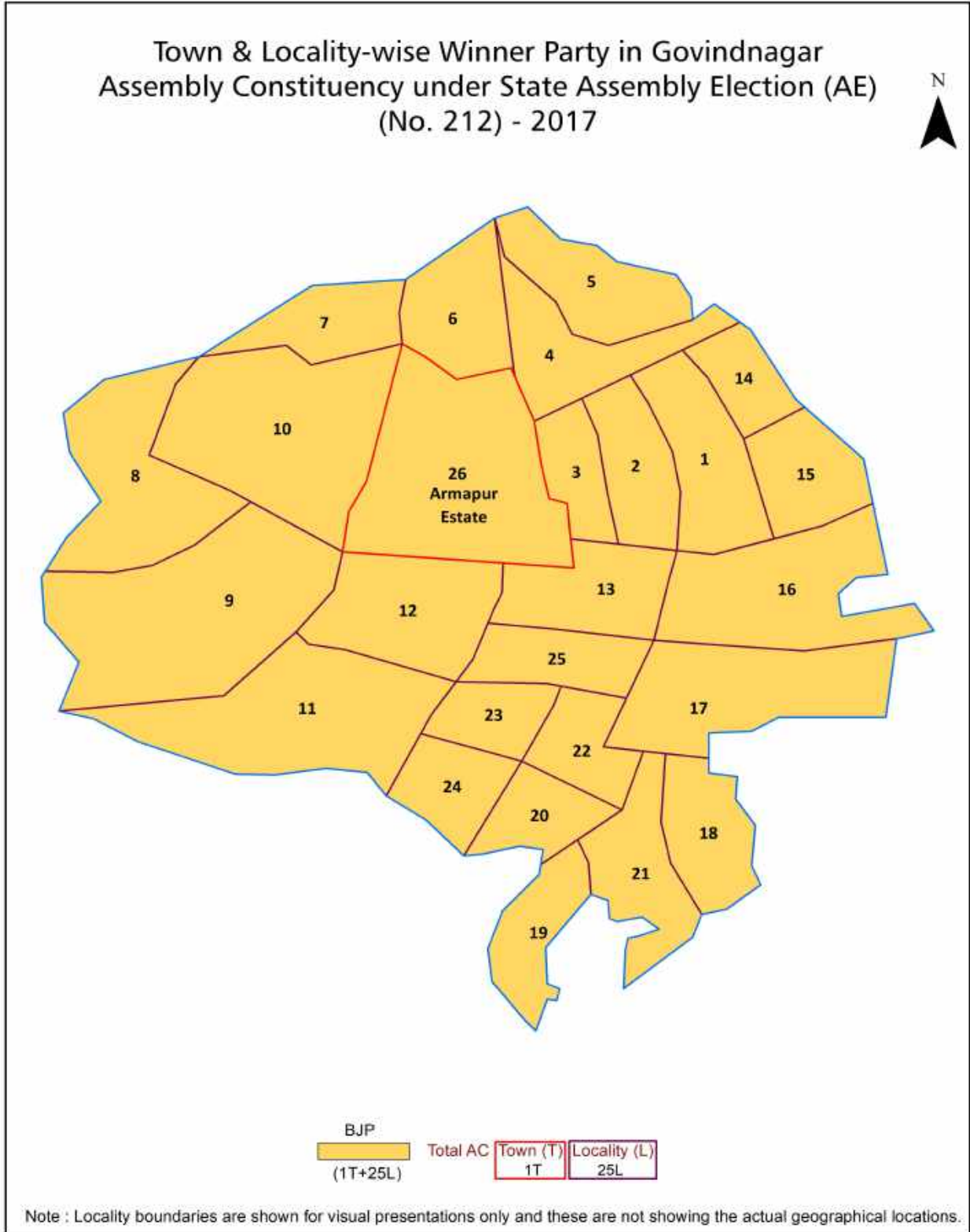
All rights reserved. No part of this book may be reproduced, stored in a retrieval system or transmitted in any form or by any means, mechanical photocopying, photographing, scanning, recording or otherwise without the prior written permission of the publisher. Please refer to Disclaimer at page no. 77 for the use of this publication.

Printed in India

## Contents

No.	Particulars	Page No.
	<b>Introduction</b>	
1	Assembly Constituency - (Vidhan Sabha) at a Glance   Features of Assembly as per Delimitation Commission of India (2008)	1-2
	<b>Location and Political Maps</b>	
2	Location Map   Boundaries of Assembly Constituency - (Vidhan Sabha) in District   Boundaries of Assembly Constituency under Parliamentary Constituency - (Lok Sabha)   Locality-wise Winner Parties-2024, 2022, 2019, 2017, 2014, 2012 and 2009	3-11
	<b>Administrative Setup (2011)</b>	
3	District   Sub-district   Towns   Villages   Inhabited Villages   Uninhabited Villages   Village Panchayat   Intermediate Panchayat	12
	<b>Demographics (2011)</b>	
4	Population   Households   Rural/Urban Population   Sex Ratio (Total & 0-6 Years)   Religious Population   Social Population   Literacy Rate	13
	<b>Electoral Features</b>	
5	Important Dates of Last Elections Held   Electors by Gender   Service Electors   Voters   Voters Turnout   Polling Stations & Average Number of Electors per Polling Station   Electors by Age Group   Present Elected Representatives	14-19
	<b>Historical Summary Election Results</b>	
6	Vote Share of Major Parties   Winning Margin (Number & Percentage)   Polarity of Parties   Summary Result of Assembly Segment of Parliamentary Election 2024, 2019, 2014, 2009, 2004 and 1999   Summary Result of Assembly Elections 2022, 2017, 2012, 2007, 2002, 1996, 1993, 1991, 1989, 1985, 1980, 1977, 1974, 1969 and 1967	20-46
	<b>Polling Station Level Election Results</b>	
7	Name and Number of Polling Station 2024, 2022, 2019, 2017, 2014, 2012 and 2009   Polling Station-wise Electors, Voters & Voters Turnout 2024, 2022, 2019, 2017, 2014, 2012 and 2009   Polling Station wise Elections Results 2024, 2022, 2019, 2017, 2014, 2012 and 2009	47-250
	<b>Panchayat and Local Bodies Election Results</b>	
8	Urban Local Bodies Result 2012	251
	<b>Share of Assembly Constituency</b>	
9	Share of Assembly Constituency - (Vidhan Sabha) in State, District and Parliamentary Constituency - (Lok Sabha)	252
10	<b>Abbreviation &amp; Sources</b>	254-257
11	<b>Disclaimer</b>	258

Location & Political Map



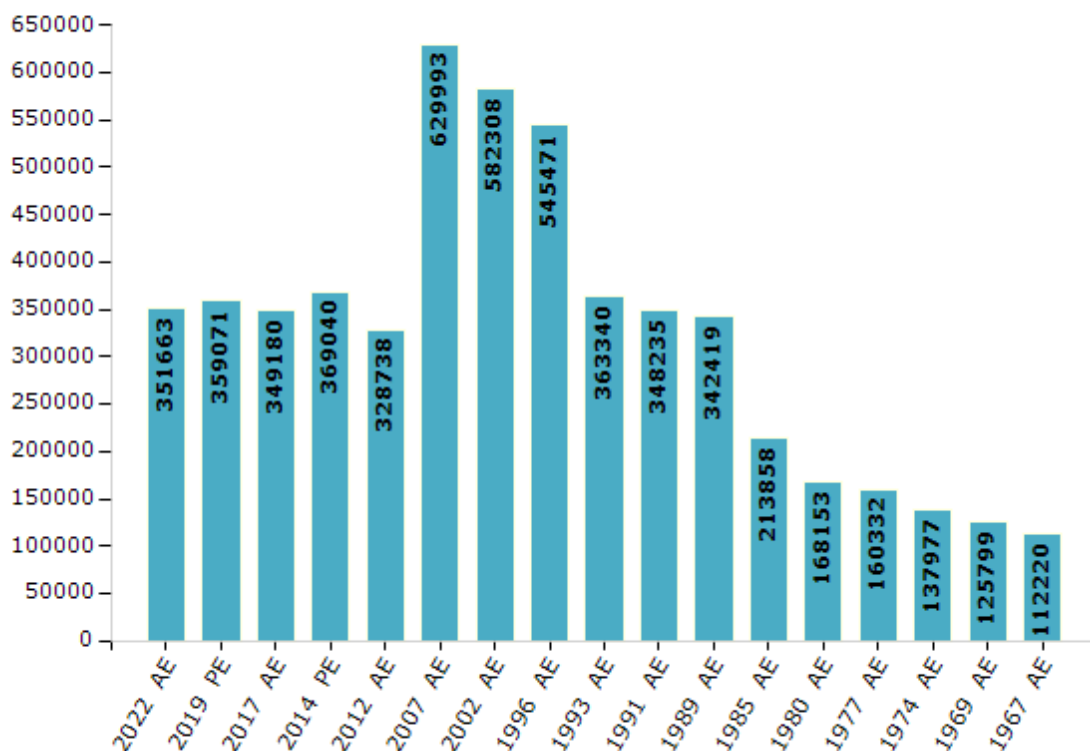


## Electoral Features

### Electors by Male & Female

Year	Male	Female	Others	Total	Year	Male	Female	Others	Total
2022 AE	191364	160275	24	351663	1991 AE	192309	155926	-	348235
2019 PE	196298	162749	24	359071	1989 AE	188885	153534	-	342419
2017 AE	191822	157332	26	349180	1985 AE	117735	96123	-	213858
2014 PE	205070	163949	21	369040	1980 AE	101076	67077	-	168153
2012 AE	183848	144876	14	328738	1977 AE	96405	63927	-	160332
2009 PE	-	-	-	-	1974 AE	79532	58445	-	137977
2007 AE	347544	282449	-	629993	1969 AE	69197	56602	-	125799
2004 PE	-	-	-	-	1967 AE	-	-	-	112220
2002 AE	325714	256594	-	582308	1962 AE	-	-	-	-
1999 PE	-	-	-	-	1957 AE	-	-	-	-
1996 AE	327299	218172	-	545471	1952 AE	-	-	-	-
1993 AE	199837	163503	-	363340					

Number of Electors



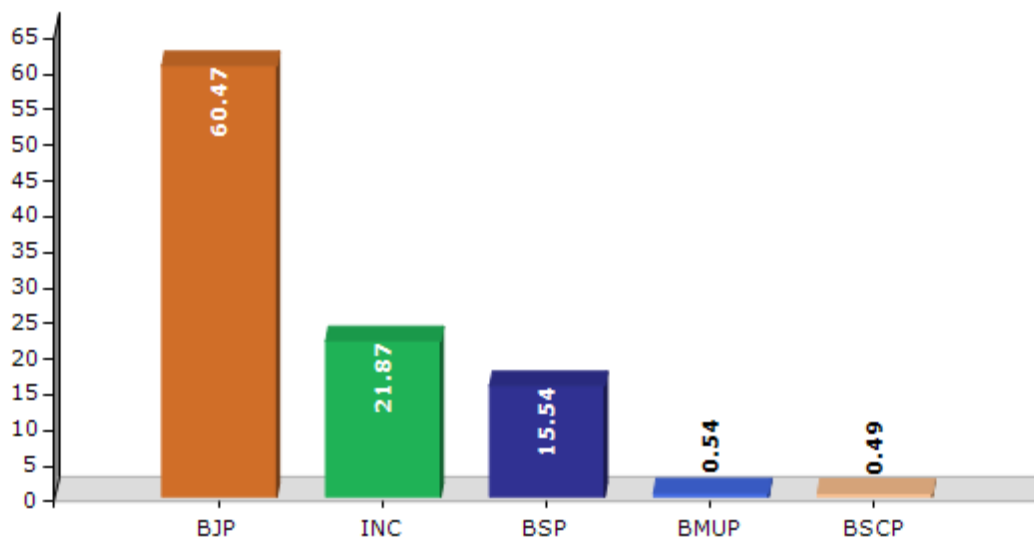
Note : AE : Assembly Election, PE : Assembly Segment of Parliamentary Election

## Historical Summary Election Results

### Summary Result of Assembly Election - 2017

Candidate Name	Party	Votes	Votes %
Satya Dev Pachauri	BJP	112029	60.47
Ambuj Shikla	INC	40520	21.87
Nirmal Tiwari	BSP	28795	15.54
Virendra Kumar Sarvaria	BMUP	998	0.54
Shail Mishra	BSCP	900	0.49
Raju Pal	RLD	769	0.42
	NOTA	1247	0.67

Votes Percentage of Top Parties - 2017



## Polling Station Level Election Results

### Number and Name of Polling Stations (PS) (2022)

Number of Polling Stations	Name of Polling Stations	Number of Polling Stations	Name of Polling Stations
1	Gurunanak Boys Inter College Chak.No.120 Narayanpurwa R.No.1	22	Kanpur Public Inter College M Block Kakadev R.No. 01
2	Gurunanak Boys Inter College Chak.No.120 Narayanpurwa R.No.2	23	Kanpur Public Inter College M Block Kakadev R.No. 02
3	Gurunanak Boys Inter College Chak.No.120 Narayanpurwa R.No.3	24	Kanpur Public Inter College M Block Kakadev R.No. 03
4	Gurunanak Boys Inter College Chak.No.120 Narayanpurwa R.No.4	25	Kanpur Public Inter College M Block Kakadev R.No. 04
5	Gurunanak Boys Inter College Chak.No.120 Narayanpurwa R.No.5	26	Bhartiya Siksha Sadan Inter College Nai Basti P Block Kakadev R.No. 01
6	Gurunanak Boys Inter College Chak.No.120 Narayanpurwa R.No.6	27	Bhartiya Siksha Sadan Inter College Nai Basti P Block Kakadev R.No. 02
7	Gurunanak Boys Inter College Chak.No.120 Narayanpurwa R.No.7	28	Bhartiya Siksha Sadan Inter College Nai Basti P Block Kakadev R.No. 03
8	Gurunanak Boys Inter College Chak.No.120 Narayanpurwa R.No.8	29	Bhartiya Siksha Sadan Inter College Nai Basti P Block Kakadev R.No. 04
9	Gurunanak Boys Inter College Chak.No.120 Narayanpurwa R.No.9	30	Bhartiya Siksha Sadan Inter College Nai Basti P Block Kakadev R.No. 05
10	Gurunanak Boys Inter College Chak.No.120 Narayanpurwa R.No.10	31	Bhartiya Siksha Sadan Inter College Nai Basti P Block Kakadev R.No. 06
11	Gurunanak Boys Inter College Chak.No.120 Narayanpurwa R.No.11	32	Bhartiya Siksha Sadan Inter College Nai Basti P Block Kakadev R.No. 07
12	Gurunanak Boys Inter College Chak.No.120 Narayanpurwa R.No.12	33	Ganesh Sankar Vidhyarthi Inter College Chak No.117 Pandu Nagar R.No.1
13	Gurunanak Boys Inter College Chak.No.120 Narayanpurwa R.No.13	34	Ganesh Sankar Vidyarathi Inter College Chak No.117 Pandu Nagar R.No.2
14	Springdales School L-442 Kakadev R.No. 01	35	Ganesh Sankar Vidyarathi Inter Collage Chak No.117 Pandu Nagar R.No.3
15	Springdales School L-442 Kakadev R.No. 02	36	Ganesh Sankar Vidyarathi Inter College Chak No.117 Pandu Nagar R.No.4
16	Springdales School L-442 Kakadev R.No. 03	37	A.P.V Balika Vidyalaya Pandu Nagar R.No. 01
17	Springdales School L-442 Kakadev R.No. 04	38	A.P.V Balika Vidyalaya Pandu Nagar R.No. 02
18	Sacred Heart Public School P Block Kakadev R.No. 01	39	Deputy Labour Commissioner Office Main Building Chak No. 117 Sarvodaya Nagar R.No 01
19	Sacred Heart Public School P Block Kakadev R.No. 02	40	Deputy Labour Commissioner Office Main Building Chak No. 117 Sarvodaya Nagar R.No 02
20	Sacred Heart Public School P Block Kakadev R.No. 03	41	Deputy Labour Commissioner Office Main Building Chak No. 117 Sarvodaya Nagar R.No 03
21	Sacred Heart Public School P Block Kakadev R.No. 04	42	Deputy Labour Commissioner Office Main Building Chak No. 117 Sarvodaya Nagar R.No 04

Contd....



## Polling Station Level Election Results

### Polling Station-wise Votes Secured by Overall Top Five Parties in Govindnagar Assembly in Assembly Election (AE) under Kanpur Parliamentary Constituency in Uttar Pradesh (2022)

Number of Polling Station	Winner - Surendra Maithani (BJP)	Runner-up - Vikas Yadav (SP)	3rd - Karishma Thakur (INC)	4th - Ashok Kumar Kaliya (BSP)	5th - Kavardeep Singh (AAP)	NOTA	Other	Total Votes Secured
36	539	61	55	8	2	4	1	670
37	440	43	80	11	7	4	0	585
38	311	90	57	41	5	4	1	509
39	350	153	31	39	6	6	2	587
40	306	213	34	26	11	3	1	594
41	348	199	46	8	6	3	1	611
42	224	145	52	51	11	4	5	492
43	216	158	25	19	7	0	0	425
44	314	134	49	34	6	3	1	541
45	371	104	49	38	2	3	2	569
46	286	177	12	24	9	0	1	509
47	523	114	66	19	5	2	1	730
48	342	164	68	10	2	1	0	587
49	360	116	115	6	5	3	0	605
50	338	101	34	9	4	3	0	489
51	271	100	34	4	2	4	0	415
52	347	74	41	8	3	2	0	475
53	345	67	49	4	8	1	1	475
54	253	74	54	14	1	2	0	398
55	457	114	54	31	3	5	0	664
56	311	151	69	12	3	6	2	554
57	327	99	57	7	0	1	0	491
58	339	162	79	17	5	2	0	604
59	342	199	71	17	10	7	1	647
60	326	82	43	16	5	1	1	474
61	447	104	73	17	10	5	0	656
62	434	110	50	12	7	5	1	619
63	461	166	59	52	9	11	4	762
64	264	160	107	13	6	1	2	553
65	235	191	44	12	8	2	0	492
66	199	139	159	1	4	5	0	507
67	163	119	123	12	2	1	1	421
68	369	204	116	11	3	0	0	703
69	171	180	57	40	3	1	0	452
70	139	85	31	8	5	0	0	268

Contd....

## Polling Station Level Election Results

### Winner, Runner-up and 3rd Party Position & Winning Margin According to Polling Stations in Govindnagar Assembly in Assembly Election (AE) under Kanpur Parliamentary Constituency in Uttar Pradesh (2022)

Polling Station Number	Winner Party	Winner Votes (%)	Runner-up Party	Runner-up Votes (%)	Winning Margin Votes (%)	Third Party	Third Party Votes (%)	Other Votes (%)
71	BJP	377 (75.86)	SP	59 (11.87)	318 (63.99)	INC	53 (10.66)	8 (1.61)
72	BJP	396 (67.35)	SP	119 (20.24)	277 (47.11)	INC	56 (9.52)	17 (2.89)
73	BJP	278 (62.19)	SP	109 (24.38)	169 (37.81)	INC	39 (8.72)	21 (4.7)
74	SP	333 (62.48)	INC	137 (25.7)	196 (36.78)	BJP	56 (10.51)	7 (1.31)
75	SP	388 (56.89)	INC	212 (31.09)	176 (25.8)	BJP	76 (11.14)	6 (0.88)
76	BJP	338 (58.89)	SP	154 (26.83)	184 (32.06)	INC	66 (11.5)	16 (2.79)
77	BJP	244 (61.46)	SP	110 (27.71)	134 (33.75)	INC	28 (7.05)	15 (3.78)
78	BJP	176 (38.26)	SP	151 (32.83)	25 (5.43)	INC	122 (26.52)	11 (2.39)
79	SP	293 (53.96)	INC	199 (36.65)	94 (17.31)	BJP	44 (8.1)	7 (1.29)
80	BJP	252 (53.28)	SP	132 (27.91)	120 (25.37)	INC	79 (16.7)	10 (2.11)
81	BJP	382 (60.35)	SP	135 (21.33)	247 (39.02)	INC	107 (16.9)	9 (1.42)
82	SP	404 (73.32)	BJP	85 (15.43)	319 (57.89)	INC	58 (10.53)	4 (0.73)
83	SP	370 (63.25)	BJP	137 (23.42)	233 (39.83)	INC	71 (12.14)	7 (1.2)
84	SP	316 (52.93)	BJP	210 (35.18)	106 (17.75)	INC	62 (10.39)	9 (1.51)
85	BJP	386 (71.35)	SP	84 (15.53)	302 (55.82)	INC	50 (9.24)	21 (3.88)
86	BJP	292 (68.71)	SP	75 (17.65)	217 (51.06)	INC	38 (8.94)	20 (4.71)
87	BJP	430 (76.24)	SP	82 (14.54)	348 (61.7)	INC	39 (6.91)	13 (2.3)
88	BJP	236 (40.2)	SP	211 (35.95)	25 (4.25)	BSP	118 (20.1)	22 (3.75)
89	BJP	321 (69.33)	SP	97 (20.95)	224 (48.38)	INC	21 (4.54)	24 (5.18)
90	BJP	411 (59.65)	SP	156 (22.64)	255 (37.01)	BSP	54 (7.84)	68 (9.87)
91	BJP	346 (68.79)	SP	118 (23.46)	228 (45.33)	INC	21 (4.17)	18 (3.58)
92	BJP	228 (54.16)	SP	128 (30.4)	100 (23.76)	BSP	30 (7.13)	35 (8.31)
93	BJP	237 (46.47)	SP	211 (41.37)	26 (5.1)	INC	35 (6.86)	27 (5.29)
94	BJP	231 (42.31)	SP	211 (38.64)	20 (3.67)	BSP	55 (10.07)	49 (8.97)
95	BJP	366 (53.98)	SP	224 (33.04)	142 (20.94)	BSP	49 (7.23)	39 (5.75)
96	SP	229 (45.98)	BJP	156 (31.33)	73 (14.65)	BSP	74 (14.86)	39 (7.83)
97	BJP	406 (69.28)	SP	141 (24.06)	265 (45.22)	INC	23 (3.92)	16 (2.73)
98	SP	166 (36.4)	BJP	135 (29.61)	31 (6.79)	BSP	100 (21.93)	55 (12.06)
99	SP	204 (45.13)	BJP	148 (32.74)	56 (12.39)	BSP	56 (12.39)	44 (9.73)
100	BJP	202 (51.4)	SP	148 (37.66)	54 (13.74)	INC	21 (5.34)	22 (5.6)
101	BJP	210 (46.05)	SP	191 (41.89)	19 (4.16)	INC	33 (7.24)	22 (4.82)
102	BJP	371 (57.16)	SP	217 (33.44)	154 (23.72)	INC	40 (6.16)	21 (3.24)
103	BJP	260 (54.51)	SP	144 (30.19)	116 (24.32)	INC	35 (7.34)	38 (7.97)
104	BJP	222 (42.37)	SP	204 (38.93)	18 (3.44)	INC	64 (12.21)	34 (6.49)
105	BJP	362 (56.04)	SP	175 (27.09)	187 (28.95)	INC	80 (12.38)	29 (4.49)

Contd....

## DISCLAIMER

The Terms of Use and Disclaimer of Datanet India Private Limited (hereinafter referred to as "Datanet") for use of this analysis report of **Govindnagar Assembly Constituency (Govindnagar Vidhan Sabha)** :-

1. **Assembly Factbook™** is a Registered Trade Mark owned by Datanet.
2. All the maps are sketched and graphical representation only and have not been drawn to the scale and also not to represent the actual geographical area or boundary of the unit.
3. The data for the aforesaid analysis is based on authentic sources and has been culled from the various publications of Census, CSO and NSSO for district and block level data, various central and state government departments, Central & State Elections Commissions and the concerned Returning Officers' releases, Electoral Rolls, Election results and allied publications, internal assessment, surveys, estimates and analysis. Therefore, certain adjustment of data at micro level may have been done to arrive closer to the macro data.
4. Data have been provided on an "As Is" and "As AVAILABLE" basis
5. The colours shown in the maps or diagram and charts of a particular party, alliance or AC are indicative and do not represent them.
6. This publication which includes maps, sheets, graphs and data would be the property under copyright of Datanet only. The user may use these for its internal study, analysis and research purposes. It's public display, re-selling or any commercial uses by the user are not allowed.
7. Datanet has taken due care and caution in compilation and processing of data and allied information, but does not guarantee the accuracy, adequacy or completeness of any information/analysis and will be not responsible for any errors or omissions or for the results obtained from the use of such information/analysis.
8. All the contents for the publication have been culled from various authentic sources and Datanet reasonably believes such sources to be reliable, but does not make any representations, express or implied as to the accuracy or fitness of use of such information. The information or contents of the information/analysis do not constitute advice and should not be relied upon in making (or refraining from making) any decision. Any reliance placed upon the information provided by Datanet is the sole responsibility and strictly at the user's risk.
9. In no event will Datanet be liable for any damages (including, without limitation, damages for loss of business projects, or loss of profits) arising in contract, tort or otherwise from the use of or inability to use any of its contents, or from any action taken (or refrained from being taken) as a result of using the analysis or any of its contents. Datanet its directors, owners, editors, officials, employees, distributor and agents or any associate will not be liable for any errors in the information contained or any consequences arising from the use of the contents of the provided information/analysis.
10. If any provision of these terms and conditions is held invalid or illegal or unenforceable for any reason by any court of competent jurisdiction, such provision shall be severed and the remainder of provisions of the terms and conditions shall continue in full force and effect as if the Term of Use had been executed with the invalid, illegal or unenforceable provision eliminated.
11. If there are any discrepancies in the information provided, please bring it to attention of Datanet for suitable rectification measures.

**Buy Online This Complete Book At**  
**Datanet India eBooks Store**

[www.indiastatpublications.com](http://www.indiastatpublications.com)

or go directly at

[http://www.indiastatpublications.com/  
Assembly\\_factbook/Uttar Pradesh/Kanpur/ Govindnagar](http://www.indiastatpublications.com/Assembly_factbook/Uttar%20Pradesh/Kanpur/Govindnagar)



**i** **india**stat**elections**

ISBN : 978-93-5822-461-0



9 789358 122461 0