



Uttar Pradesh

# Assembly Factbook™

Kanpur Cantt. Assembly Constituency



Key Electoral Data of Kanpur Cantt.  
Assembly Constituency (Vidhan Sabha)

Uttar Pradesh

# **Assembly Factbook™**

Kanpur Cantt. Assembly Constituency



Kanpur Cantt. Vidhan Sabha

**Editor & Director**

Dr. R.K. Thukral

**Research Editor**

Dr. Shafeeq Rahman

**Compiled, Researched and Published by  
Datanet India Pvt. Ltd.**

D-100, 1st Floor,

Okhla Industrial Area, Phase-I,

New Delhi- 110020.

Ph.: 91-11- 43580781-84

Email : support@indiastatpublications.com

Website : www.indiastatelections.com

**Online Book Store :**

www.indiastatpublications.com

**Report No. :** AFB/UP-216-0125

**ISBN :** 978-93-5822-374-3

**First Edition :** January, 2018

**Eighth Updated Edition :** January, 2025

**Price :** Rs.11500/-

US\$ 310

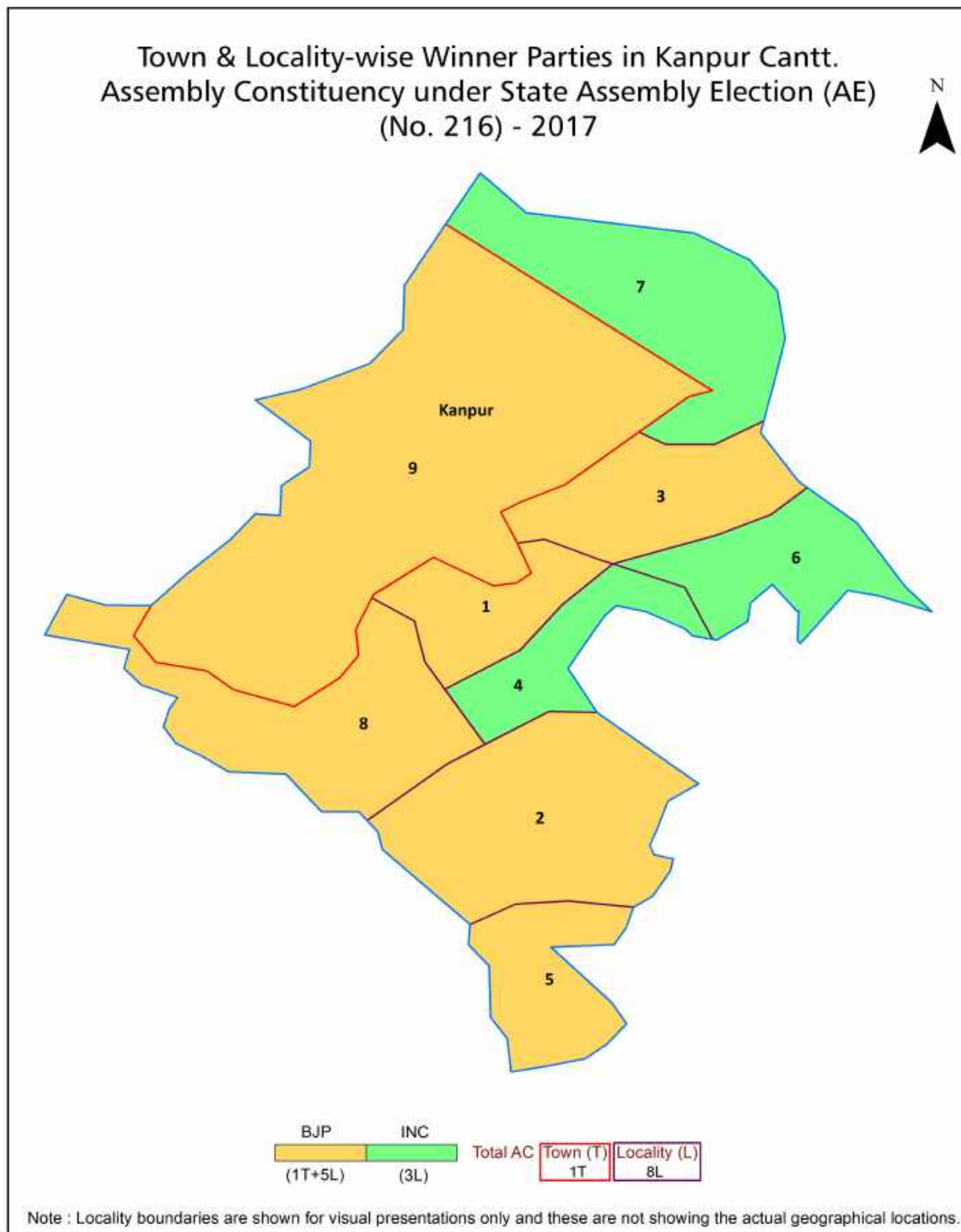
**© Datanet India Pvt. Ltd.**

All rights reserved. No part of this book may be reproduced, stored in a retrieval system or transmitted in any form or by any means, mechanical photocopying, photographing, scanning, recording or otherwise without the prior written permission of the publisher. Please refer to Disclaimer at page no. 241 for the use of this publication.

Printed in India

No.	Particulars	Page No.
	<b>Introduction</b>	
1	Assembly Constituency - (Vidhan Sabha) at a Glance   Features of Assembly as per Delimitation Commission of India (2008)	1-2
	<b>Location and Political Maps</b>	
2	Location Map   Boundaries of Assembly Constituency - (Vidhan Sabha) in District   Boundaries of Assembly Constituency under Parliamentary Constituency - (Lok Sabha)   Town & Locality-wise Winner Parties-2024, 2022, 2019, 2017, 2014, 2012 and 2009	3-11
	<b>Administrative Setup (2011)</b>	
3	District   Sub-district   Towns   Villages   Inhabited Villages   Uninhabited Villages   Village Panchayat   Intermediate Panchayat	12
	<b>Demographics (2011)</b>	
4	Population   Households   Rural/Urban Population   Towns by Population Size   Sex Ratio (Total & 0-6 Years)   Religious Population   Social Population   Literacy Rate	13-14
	<b>Electoral Features</b>	
5	Important Dates of Last Elections Held   Electors by Gender   Service Electors   Voters   Voters Turnout   Polling Stations & Average Number of Electors per Polling Station   Electors by Age Group   Present Elected Representatives	15-20
	<b>Historical Summary Election Results</b>	
6	Vote Share of Major Parties   Winning Margin (Number & Percentage)   Polarity of Parties   Summary Result of Assembly Segment of Parliamentary Election 2024, 2019, 2014, 2009, 2004 and 1999   Summary Result of Assembly Elections 2022, 2017, 2012, 2007, 2002, 1996, 1993, 1991, 1989, 1985, 1980, 1977, 1974, 1969 and 1967	21-43
	<b>Polling Station Level Election Results</b>	
7	Name and Number of Polling Station 2024, 2022, 2019, 2017, 2014, 2012 and 2009   Polling Station-wise Electors, Voters & Voters Turnout 2024, 2022, 2019, 2017, 2014, 2012 and 2009   Polling Station wise Elections Results 2024, 2022, 2019, 2017, 2014, 2012 and 2009	44-233
8	<b>Panchayat and Local Bodies Election Results</b> Urban Local Bodies Result 2012	234
	<b>Share of Assembly Constituency</b>	
9	Share of Assembly Constituency - (Vidhan Sabha) in State, District and Parliamentary Constituency - (Lok Sabha)	235
10	<b>Abbreviation &amp; Sources</b>	237-240
11	<b>Disclaimer</b>	241

## Location & Political Map

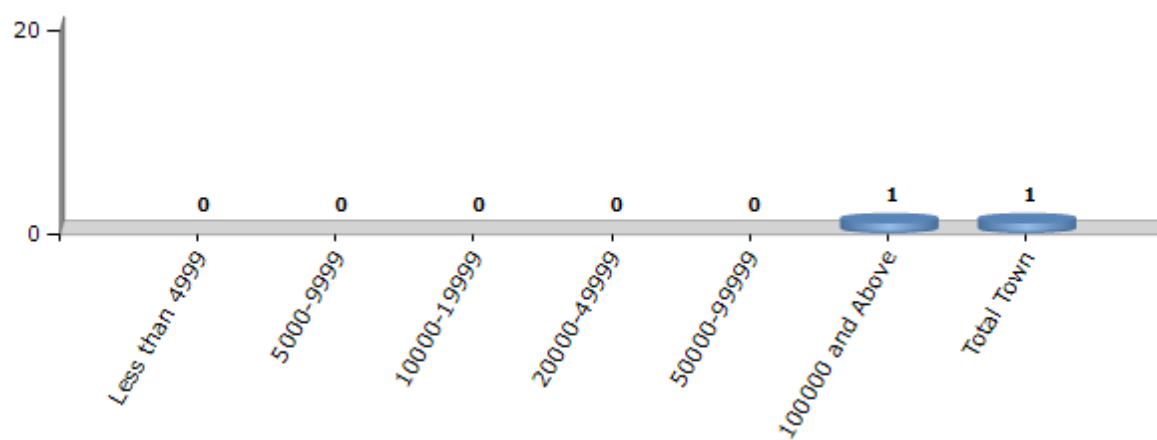


## Demographics

### Number of Towns by Population Size - 2011

Less than 4999	5000-9999	10000-19999	20000-49999	50000-99999	100000 and Above	Total Town
0	0	0	0	0	1	1

Number of Towns by Population Size - 2011





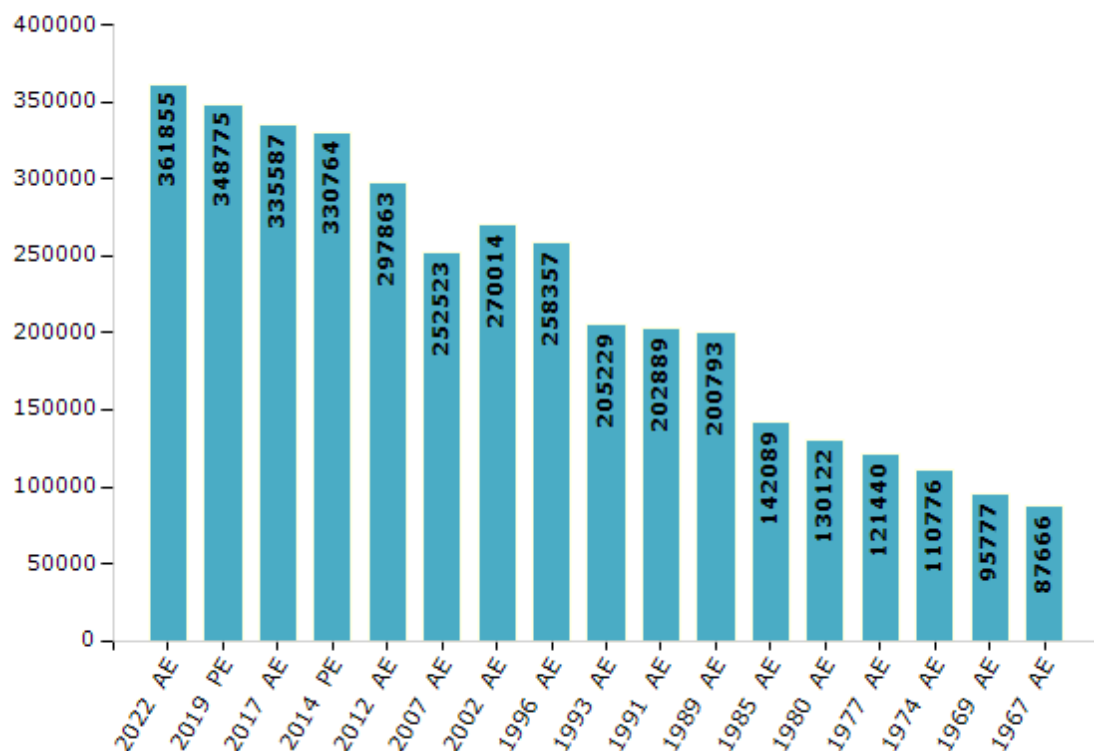
## Electoral Features

### Electors by Male & Female

Year	Male	Female	Others	Total
2022 AE	198677	163137	41	361855
2019 PE	193709	155038	28	348775
2017 AE	186840	148722	25	335587
2014 PE	184730	146013	21	330764
2012 AE	166572	131279	12	297863
2009 PE	-	-	-	-
2007 AE	139522	113001	-	252523
2004 PE	-	-	-	-
2002 AE	150015	119999	-	270014
1999 PE	-	-	-	-
1996 AE	155020	103337	-	258357
1993 AE	112962	92267	-	205229

Year	Male	Female	Others	Total
1991 AE	111860	91029	-	202889
1989 AE	110565	90228	-	200793
1985 AE	77772	64317	-	142089
1980 AE	78134	51988	-	130122
1977 AE	72747	48693	-	121440
1974 AE	63143	47633	-	110776
1969 AE	52690	43087	-	95777
1967 AE	-	-	-	87666
1962 AE	-	-	-	-
1957 AE	-	-	-	-
1952 AE	-	-	-	-

Number of Electors



**Note :** AE : Assembly Election, PE : Assembly Segment of Parliamentary Election

## Historical Summary Election Results

### Summary Result of Assembly Election - 2017

Candidate Name	Party	Votes	Votes %
Sohil Akhtar Ansari	INC	81169	46
Raghunandan Singh Bhadauria	BJP	71805	40.69
Naseem Ahmad	BSP	14079	7.98
Mohd. Hassan Roomi	SP	5954	3.37
Ranjit Singh Sangar	SHS	422	0.24
Manoj Kumar	NCP	393	0.22
Dharmendra Singh	RLD	307	0.17
Sudha Gupta	BSCP	293	0.17
Mohd Shahabuddin	RUC	274	0.16
Mohit	SARSAMP	229	0.13
Santosh Kumar Kushawaha	IND	221	0.13
Danish Ali	NPPS	215	0.12
Mohd. Firoj	SAJPCS	148	0.08
Gaurav Kumar Mishra	SASPA	140	0.08
Dinesh Kumar Gupta	RVLP	84	0.05
	NOTA	729	0.41



## Polling Station Level Election Results

### Number and Name of Polling Stations (PS) (2022)

Number of Polling Stations	Name of Polling Stations	Number of Polling Stations	Name of Polling Stations
1	Kendriya Vidhyalay Oef/2 Turner Road Cantt Room No 1	22	Chhawani Kanya Pr. School Lalkurti Room No 3
2	Kendriya Vidhyalay Oef/2 Turner Road Cantt Room No 2	23	Chhawani Kanya Pr. School Lalkurti Room No 4
3	Kendriya Vidhyalay Oef/2 Turner Road Cantt Room No 3	24	Chhawani Kanya Pr. School Lalkurti Room No 5
4	Kendriya Vidhyalay Oef/2 Turner Road Cantt Room No 4	25	Chhawani Parishad Jr. H. School Lalkurti Room No 1
5	Kendriya Vidhyalay Oef/2 Turner Road Cantt Room No 5	26	Chhawani Parishad Jr. H. School Lalkurti Room No 2
6	Kendriya Vidhyalay Oef/2 Turner Road Cantt Room No 6	27	Chhawani Parishad Jr. H. School Lalkurti Room No 3
7	Dr Virendra Swaroop Public School Room No 1	28	Chhawani Parishad Jr. H. School Lalkurti Room No 4
8	Dr Virendra Swaroop Public School Room No 2	29	Chhawani Parishad Jr. H. School Lalkurti Room No 5
9	Dr Virendra Swaroop Public School Room No 3	30	Chhawani Parishad Jr. H. School Lalkurti Room No 6
10	Dr Virendra Swaroop Public School Room No 4	31	Gangadeen Gauri Shanjkari Inter College Khapra Mohal Room No 1
11	Dr Virendra Swaroop Public School Room No 5	32	Gangadeen Gauri Shanjkari Inter College Khapra Mohal Room No 2
12	Mahesh Mehar Prasad Vidhya Mandir Inter College Satti Chaura Cantt Room No 1	33	Gangadeen Gauri Shanjkari Inter College Khapra Mohal Room No 3
13	Mahesh Mehar Prasad Vidhya Mandir Inter College Satti Chaura Cantt Room No 2	34	Gangadeen Gauri Shanjkari Inter College Khapra Mohal Room No 4
14	St. Marry Convent School Cantt Kanpur Room No 1	35	Gangadeen Gauri Shanjkari Inter College Khapra Mohal Room No 5
15	St. Marry Convent School Cantt Kanpur Room No 2	36	Gangadeen Gauri Shanjkari Inter College Khapra Mohal Room No 6
16	St. Marry Convent School Cantt Kanpur Room No 3	37	Gangadeen Gauri Shanjkari Inter College Khapra Mohal Room No 7
17	St. Marry Convent School Cantt Kanpur Room No 4	38	Gangadeen Gauri Shanjkari Inter College Khapra Mohal Room No 8
18	St. Marry Convent School Cantt Kanpur Room No 5	39	Gangadeen Gauri Shanjkari Inter College Khapra Mohal Room No 9
19	St. Marry Convent School Cantt Kanpur Room No 6	40	Gangadeen Gauri Shanjkari Inter College Khapra Mohal Room No 10
20	Chhawani Kanya Pr. School Lalkurti Room No 1	41	Pirarna S.F.S.Children Khapra Mohal Faithulganuj Room No 1
21	Chhawani Kanya Pr. School Lalkurti Room No 2	42	Pirarna S.F.S.Children Khapra Mohal Faithulganuj Room No 2

Contd....

## Polling Station Level Election Results

### Polling Station-wise Votes Secured by Overall Top Five Parties in Kanpur Cantt. Assembly in Assembly Election (AE) under Kanpur Parliamentary Constituency in Uttar Pradesh (2022)

Number of Polling Station	Winner - Mohammad Hasan 'Roomi' (SP)	Runner-up - Raghunandan Singh Bhadauriya (BJP)	3rd - Sohil Akhtar Ansari (INC)	4th - Mohammad Shafi (BSP)	5th - Moinuddin (AIMIM)	NOTA	Other	Total Votes Secured
36	219	227	197	1	4	1	1	650
37	221	194	193	4	2	2	2	618
38	38	419	26	1	0	3	6	493
39	33	542	16	4	1	2	4	602
40	278	207	84	11	3	2	8	593
41	255	24	304	4	0	0	3	590
42	325	6	224	1	5	3	1	565
43	347	33	359	1	9	2	6	757
44	366	265	127	2	2	2	4	768
45	433	138	50	1	0	4	5	631
46	251	277	39	7	0	1	3	578
47	287	195	35	3	0	2	3	525
48	150	422	17	4	0	1	0	594
49	497	209	56	4	5	0	2	773
50	538	148	37	2	6	0	5	736
51	304	69	16	1	4	1	1	396
52	202	34	13	2	0	2	0	253
53	419	47	30	4	3	3	3	509
54	318	90	28	5	2	1	4	448
55	452	59	14	5	4	3	5	542
56	279	57	17	3	1	1	0	358
57	411	370	68	2	2	3	2	858
58	388	164	189	2	1	3	2	749
59	428	222	97	2	3	1	1	754
60	590	11	139	0	1	0	3	744
61	564	22	138	1	7	2	2	736
62	330	63	135	1	2	0	3	534
63	489	19	169	2	6	1	3	689
64	492	130	147	4	2	3	2	780
65	484	45	133	5	4	1	6	678
66	282	247	58	4	2	1	14	608
67	365	229	44	7	6	4	2	657
68	283	288	28	12	2	2	4	619
69	124	481	47	11	0	3	6	672
70	142	458	40	3	1	2	3	649

Contd....

## Polling Station Level Election Results

**Winner, Runner-up and 3rd Party Position & Winning Margin According to Polling Stations in Kanpur Cantt. Assembly in Assembly Election (AE) under Kanpur Parliamentary Constituency in Uttar Pradesh (2022)**

Polling Station Number	Winner Party	Winner Votes (%)	Runner-up Party	Runner-up Votes (%)	Winning Margin Votes (%)	Third Party	Third Party Votes (%)	Other Votes (%)
71	SP	266 (61.72)	BJP	138 (32.02)	128 (29.7)	INC	12 (2.78)	15 (3.48)
72	SP	176 (51.16)	BJP	119 (34.59)	57 (16.57)	INC	40 (11.63)	9 (2.62)
73	SP	291 (52.62)	BJP	208 (37.61)	83 (15.01)	INC	35 (6.33)	19 (3.44)
74	BJP	291 (60.5)	SP	154 (32.02)	137 (28.48)	INC	18 (3.74)	18 (3.74)
75	BJP	366 (70.66)	SP	129 (24.9)	237 (45.76)	INC	12 (2.32)	11 (2.12)
76	BJP	280 (63.78)	SP	135 (30.75)	145 (33.03)	INC	9 (2.05)	15 (3.42)
77	BJP	329 (50.31)	SP	303 (46.33)	26 (3.98)	INC	9 (1.38)	13 (1.99)
78	SP	307 (53.3)	BJP	235 (40.8)	72 (12.5)	INC	18 (3.13)	16 (2.78)
79	BJP	311 (55.64)	SP	229 (40.97)	82 (14.67)	INC	9 (1.61)	10 (1.79)
80	BJP	289 (56.01)	SP	194 (37.6)	95 (18.41)	INC	29 (5.62)	4 (0.78)
81	BJP	351 (52.54)	SP	293 (43.86)	58 (8.68)	INC	17 (2.54)	7 (1.05)
82	BJP	330 (50.23)	SP	304 (46.27)	26 (3.96)	INC	17 (2.59)	6 (0.91)
83	SP	300 (61.98)	BJP	163 (33.68)	137 (28.3)	INC	7 (1.45)	14 (2.89)
84	SP	246 (47.49)	BJP	243 (46.91)	3 (0.58)	INC	16 (3.09)	13 (2.51)
85	SP	88 (45.36)	BJP	86 (44.33)	2 (1.03)	INC	15 (7.73)	5 (2.58)
86	BJP	214 (53.5)	SP	133 (33.25)	81 (20.25)	BSP	30 (7.5)	23 (5.75)
87	BJP	88 (52.07)	SP	59 (34.91)	29 (17.16)	BSP	10 (5.92)	12 (7.1)
88	SP	224 (62.75)	BJP	104 (29.13)	120 (33.62)	INC	15 (4.2)	14 (3.92)
89	BJP	396 (69.96)	SP	74 (13.07)	322 (56.89)	BSP	44 (7.77)	52 (9.19)
90	BJP	287 (65.83)	SP	58 (13.3)	229 (52.53)	BSP	41 (9.4)	50 (11.47)
91	BJP	227 (57.18)	SP	70 (17.63)	157 (39.55)	INC	49 (12.34)	51 (12.85)
92	BJP	570 (90.62)	SP	37 (5.88)	533 (84.74)	INC	14 (2.23)	8 (1.27)
93	BJP	414 (87.16)	SP	31 (6.53)	383 (80.63)	INC	14 (2.95)	16 (3.37)
94	BJP	564 (84.81)	SP	57 (8.57)	507 (76.24)	INC	30 (4.51)	14 (2.11)
95	BJP	510 (75.89)	SP	91 (13.54)	419 (62.35)	INC	49 (7.29)	22 (3.27)
96	BJP	385 (59.23)	SP	225 (34.62)	160 (24.61)	INC	26 (4)	14 (2.15)
97	BJP	312 (53.33)	SP	215 (36.75)	97 (16.58)	INC	33 (5.64)	25 (4.27)
98	BJP	312 (55.42)	SP	187 (33.21)	125 (22.21)	INC	35 (6.22)	29 (5.15)
99	SP	376 (60.84)	BJP	192 (31.07)	184 (29.77)	INC	28 (4.53)	22 (3.56)
100	SP	382 (61.81)	BJP	194 (31.39)	188 (30.42)	INC	29 (4.69)	13 (2.1)
101	SP	146 (47.56)	BJP	146 (47.56)	0 (0)	INC	8 (2.61)	7 (2.28)
102	BJP	395 (66.72)	SP	159 (26.86)	236 (39.86)	INC	15 (2.53)	23 (3.89)
103	BJP	271 (51.33)	SP	195 (36.93)	76 (14.4)	INC	40 (7.58)	22 (4.17)
104	BJP	393 (75.43)	SP	98 (18.81)	295 (56.62)	INC	12 (2.3)	18 (3.45)
105	BJP	237 (50.97)	SP	199 (42.8)	38 (8.17)	INC	14 (3.01)	15 (3.23)

Contd....

## DISCLAIMER

The Terms of Use and Disclaimer of Datanet India Private Limited (hereinafter referred to as "Datanet") for use of this analysis report of **Kanpur Cantt. Assembly Constituency (Kanpur Cantt. Vidhan Sabha)** :-

1. **Assembly Factbook™** is a Registered Trade Mark owned by Datanet.
2. All the maps are sketched and graphical representation only and have not been drawn to the scale and also not to represent the actual geographical area or boundary of the unit.
3. The data for the aforesaid analysis is based on authentic sources and has been culled from the various publications of Census, CSO and NSSO for district and block level data, various central and state government departments, Central & State Elections Commissions and the concerned Returning Officers' releases, Electoral Rolls, Election results and allied publications, internal assessment, surveys, estimates and analysis. Therefore, certain adjustment of data at micro level may have been done to arrive closer to the macro data.
4. Data have been provided on an "As Is" and "As AVAILABLE" basis
5. The colours shown in the maps or diagram and charts of a particular party, alliance or AC are indicative and do not represent them.
6. This publication which includes maps, sheets, graphs and data would be the property under copyright of Datanet only. The user may use these for its internal study, analysis and research purposes. It's public display, re-selling or any commercial uses by the user are not allowed.
7. Datanet has taken due care and caution in compilation and processing of data and allied information, but does not guarantee the accuracy, adequacy or completeness of any information/analysis and will be not responsible for any errors or omissions or for the results obtained from the use of such information/analysis.
8. All the contents for the publication have been culled from various authentic sources and Datanet reasonably believes such sources to be reliable, but does not make any representations, express or implied as to the accuracy or fitness of use of such information. The information or contents of the information/analysis do not constitute advice and should not be relied upon in making (or refraining from making) any decision. Any reliance placed upon the information provided by Datanet is the sole responsibility and strictly at the user's risk.
9. In no event will Datanet be liable for any damages (including, without limitation, damages for loss of business projects, or loss of profits) arising in contract, tort or otherwise from the use of or inability to use any of its contents, or from any action taken (or refrained from being taken) as a result of using the analysis or any of its contents. Datanet its directors, owners, editors, officials, employees, distributor and agents or any associate will not be liable for any errors in the information contained or any consequences arising from the use of the contents of the provided information/analysis.
10. If any provision of these terms and conditions is held invalid or illegal or unenforceable for any reason by any court of competent jurisdiction, such provision shall be severed and the remainder of provisions of the terms and conditions shall continue in full force and effect as if the Term of Use had been executed with the invalid, illegal or unenforceable provision eliminated.
11. If there are any discrepancies in the information provided, please bring it to attention of Datanet for suitable rectification measures.

**Buy Online This Complete Book At**  
**Datanet India eBooks Store**

[www.indiastatpublications.com](http://www.indiastatpublications.com)

or go directly at

[http://www.indiastatpublications.com/  
Assembly\\_factbook/Uttar Pradesh/Kanpur/ Kanpur\\_Cantt.](http://www.indiastatpublications.com/Assembly_factbook/Uttar%20Pradesh/Kanpur/Kanpur_Cantt.)

 **india**stat**elections**

ISBN : 978-93-5822-374-3



9 789358 223743