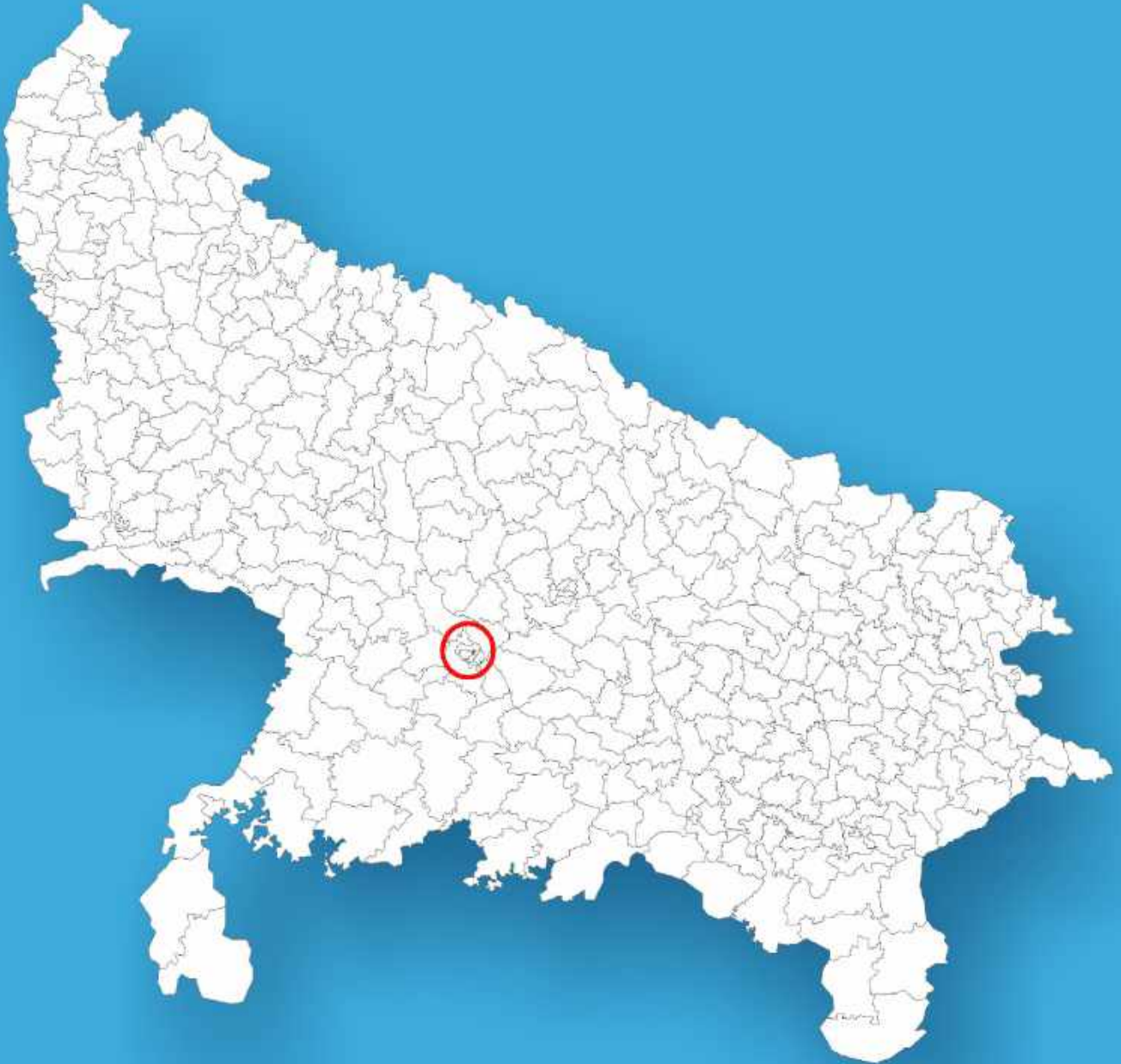




Uttar Pradesh

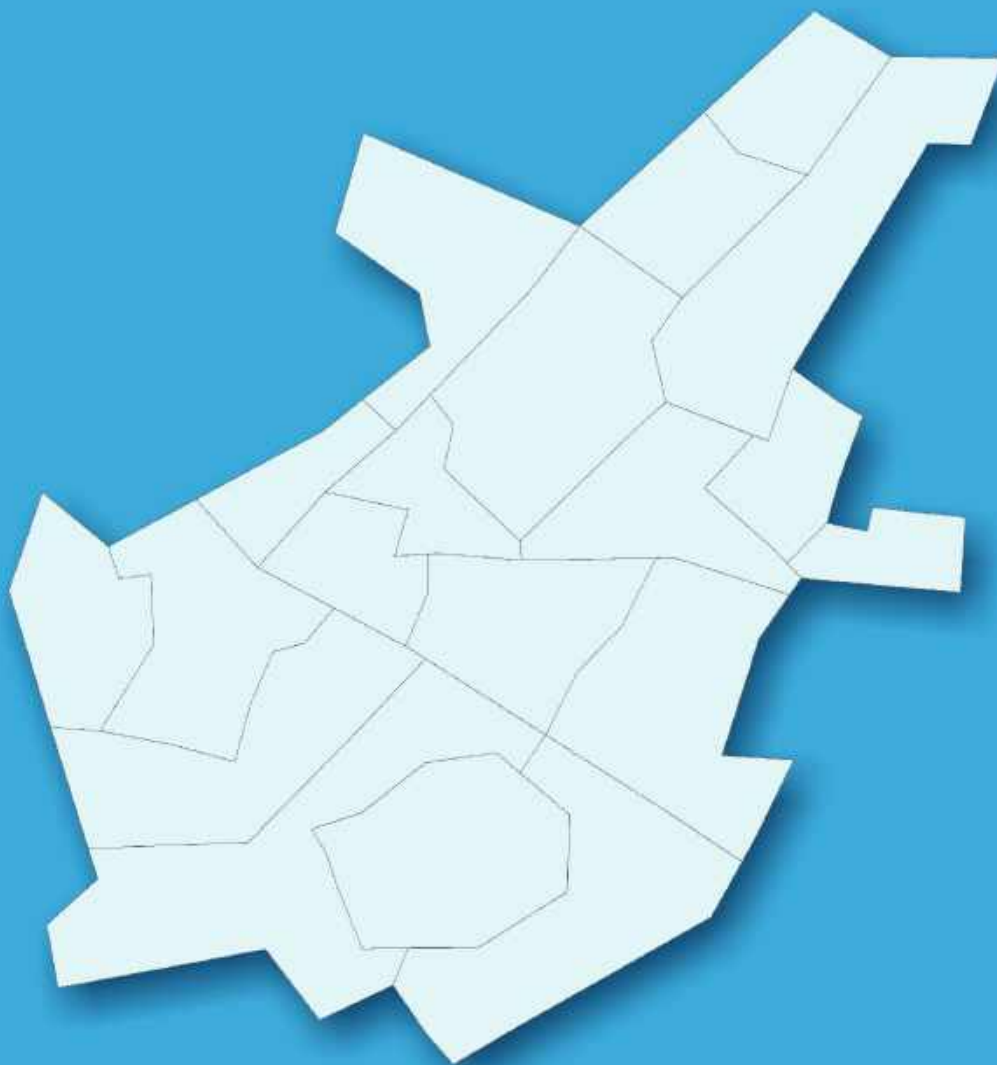
Assembly Factbook™

Sishamau Assembly Constituency



Key Electoral Data of Sishamau
Assembly Constituency (Vidhan Sabha)

Uttar Pradesh
Assembly FactbookTM
Sishamau Assembly Constituency



Sishamau Vidhan Sabha

Editor & Director

Dr. R.K. Thukral

Research Editor

Dr. Shafeeq Rahman

**Compiled, Researched and Published by
Datanet India Pvt. Ltd.**

D-100, 1st Floor,

Okhla Industrial Area, Phase-I,

New Delhi- 110020.

Ph.: 91-11- 43580781-84

Email : support@indiastatpublications.com

Website : www.indiastatelections.com

Online Book Store :

www.indiastatpublications.com

Report No. : AFB/UP-213-0125

ISBN : 978-93-5905-223-6

First Edition : January, 2018

Eighth Updated Edition : January, 2025

Price : Rs.11500/-

US\$ 310

© Datanet India Pvt. Ltd.

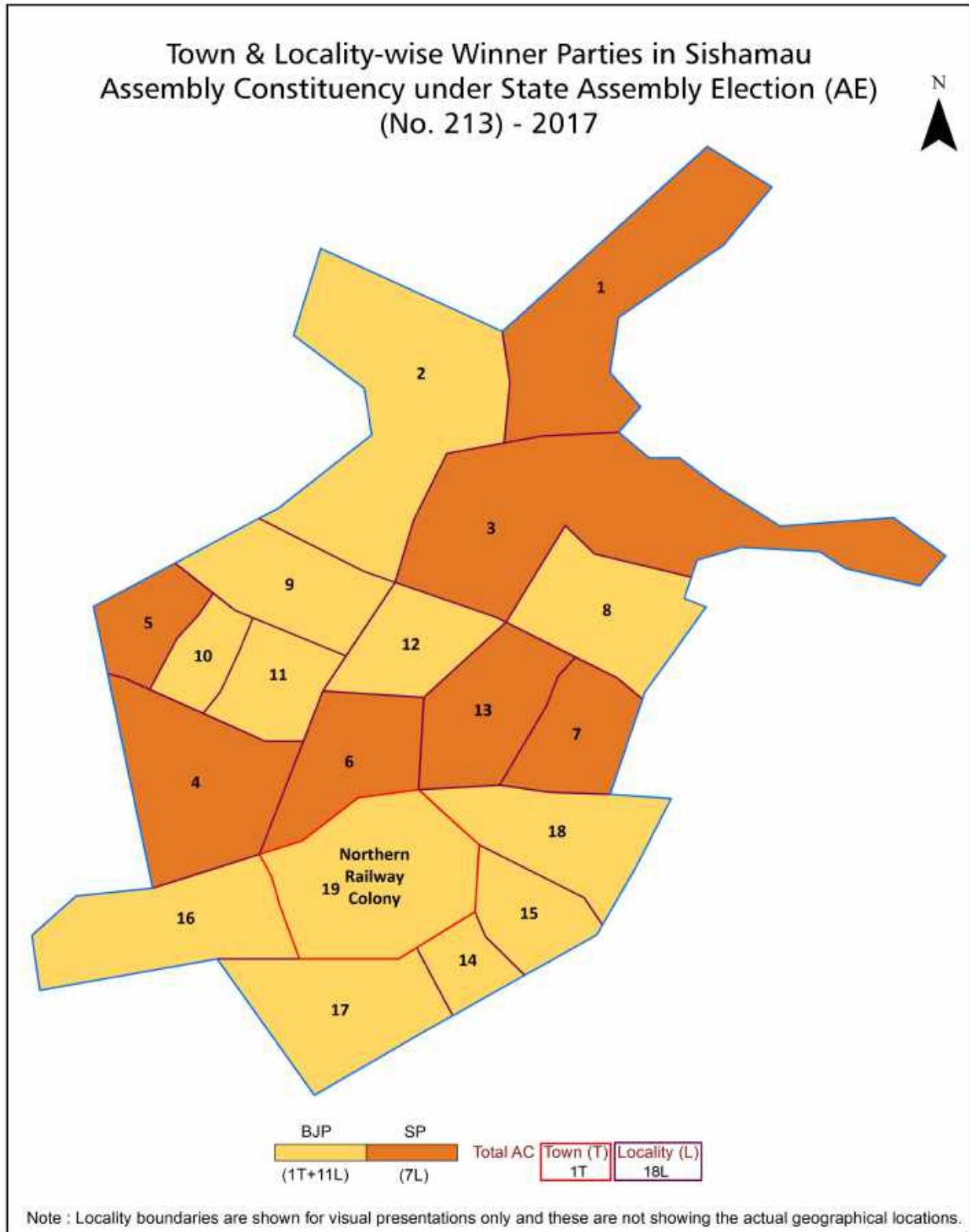
All rights reserved. No part of this book may be reproduced, stored in a retrieval system or transmitted in any form or by any means, mechanical photocopying, photographing, scanning, recording or otherwise without the prior written permission of the publisher. Please refer to Disclaimer at page no. 207 for the use of this publication.

Printed in India

Contents

No.	Particulars	Page No.
	Introduction	
1	Assembly Constituency - (Vidhan Sabha) at a Glance Features of Assembly as per Delimitation Commission of India (2008)	1-2
	Location and Political Maps	
2	Location Map Boundaries of Assembly Constituency - (Vidhan Sabha) in District Boundaries of Assembly Constituency under Parliamentary Constituency - (Lok Sabha) Locality-wise Winner Parties-2024, 2022, 2019, 2017, 2014, 2012 and 2009	3-11
	Administrative Setup (2011)	
3	District Sub-district Towns Villages Inhabited Villages Uninhabited Villages Village Panchayat Intermediate Panchayat	12
	Demographics (2011)	
4	Population Households Rural/Urban Population Sex Ratio (Total & 0-6 Years) Religious Population Social Population Literacy Rate	13
	Electoral Features	
5	Important Dates of Last Elections Held Electors by Gender Service Electors Voters Voters Turnout Polling Stations & Average Number of Electors per Polling Station Electors by Age Group Present Elected Representatives	14-19
	Historical Summary Election Results	
6	Vote Share of Major Parties Winning Margin (Number & Percentage) Polarity of Parties Summary Result of Assembly Segment of Parliamentary Election 2024, 2019, 2014, 2009, 2004 and 1999 Summary Result of Assembly Elections 2022, 2017, 2012, 2007, 2002, 1996, 1993, 1991, 1989, 1985, 1980, 1977 and 1974	20-40
	Polling Station Level Election Results	
7	Name and Number of Polling Station 2024, 2022, 2019, 2017, 2014, 2012 and 2009 Polling Station-wise Electors, Voters & Voters Turnout 2024, 2022, 2019, 2017, 2014, 2012 and 2009 Polling Station wise Elections Results 2024, 2022, 2019, 2017, 2014, 2012 and 2009	41-199
	Panchayat and Local Bodies Election Results	
8	Urban Local Bodies Result 2012	200
	Share of Assembly Constituency	
9	Share of Assembly Constituency - (Vidhan Sabha) in State, District and Parliamentary Constituency - (Lok Sabha)	201
10	Abbreviation & Sources	203-206
11	Disclaimer	207

Location & Political Map

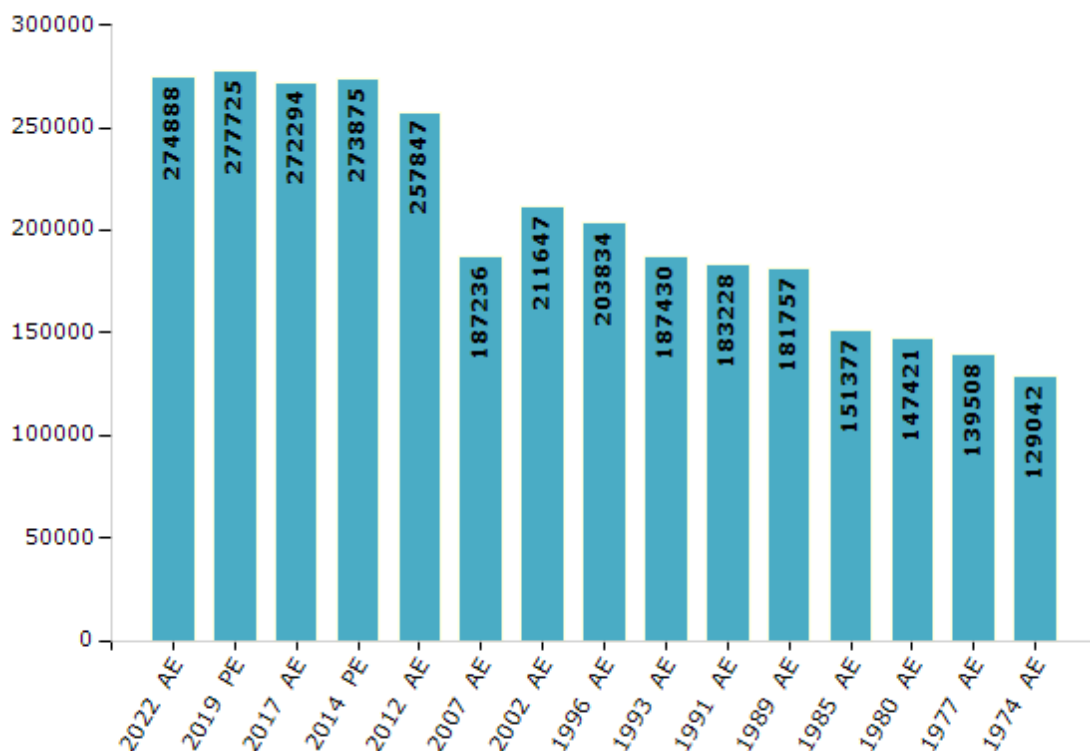


Electoral Features

Electors by Male & Female

Year	Male	Female	Others	Total	Year	Male	Female	Others	Total
2022 AE	148121	126757	10	274888	1991 AE	100678	82550	-	183228
2019 PE	151418	126301	6	277725	1989 AE	99878	81879	-	181757
2017 AE	149543	122746	5	272294	1985 AE	83732	67645	-	151377
2014 PE	150461	123414	0	273875	1980 AE	89255	58166	-	147421
2012 AE	142643	115200	4	257847	1977 AE	83537	55971	-	139508
2009 PE	-	-	-	-	1974 AE	73554	55488	-	129042
2007 AE	104019	83217	-	187236	1969 AE	-	-	-	-
2004 PE	-	-	-	-	1967 AE	-	-	-	-
2002 AE	119338	92309	-	211647	1962 AE	-	-	-	-
1999 PE	-	-	-	-	1957 AE	-	-	-	-
1996 AE	122301	81533	-	203834	1952 AE	-	-	-	-
1993 AE	103104	84326	-	187430					

Number of Electors



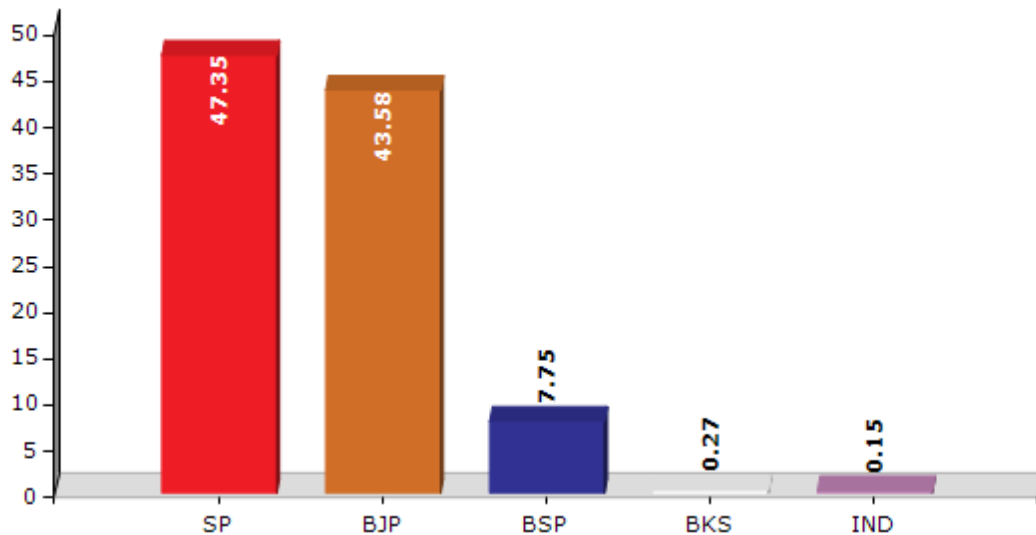
Note : AE : Assembly Election, PE : Assembly Segment of Parliamentary Election

Historical Summary Election Results

Summary Result of Assembly Election - 2017

Candidate Name	Party	Votes	Votes %
Hazi Irfan Solanki	SP	73030	47.35
Suresh Awasthi	BJP	67204	43.58
Nand Lal Kori	BSP	11949	7.75
Ankit Srivastava	BKS	411	0.27
Manmohan Mishra	IND	229	0.15
Hira Lal Singh Jayswal	UPRP	227	0.15
Kishan Lal Balmiki	BHAIP	152	0.1
Sanjay Kumar Alias Sanjay Chak	BPA	120	0.08
Laddan	RUC	109	0.07
	NOTA	791	0.51

Votes Percentage of Top Parties - 2017



Polling Station Level Election Results

Number and Name of Polling Stations (PS) (2022)

Number of Polling Stations	Name of Polling Stations	Number of Polling Stations	Name of Polling Stations
1	Government Leather Institute Souterganj Room 1	22	Dayanand Hansmukhi Devi Girls I.C. 12/481 Macrobertganj Room 7
2	Government Leather Institute Souterganj Room 2	23	Dayanand Hansmukhi Devi Girls I.C. 12/481 Macrobertganj Room 8
3	Government Leather Institute Souterganj Room 3	24	Dayanand Hansmukhi Devi Girls I.C. 12/481 Macrobertganj Room 9
4	Government Leather Institute Souterganj Room 4	25	Dayanand Hansmukhi Devi Girls I.C. 12/481 Macrobertganj Room 10
5	Government Leather Institute Souterganj Room 5	26	Dr Veerendra Swaroop Public School Macrobertganj Room No 1
6	Government Leather Institute Souterganj Room 6	27	Dr Veerendra Swaroop Public School Macrobertganj Room No 2
7	Government Leather Institute Souterganj Room 7	28	Dr Veerendra Swaroop Public School Macrobertganj Room No 3
8	Government Textile Institute Souterganj Room 1	29	Dr Veerendra Swaroop Public School Macrobertganj Room No 4
9	Government Textile Institute Souterganj Room 2	30	Dr Veerendra Swaroop Public School Macrobertganj Room No 5
10	Government Textile Institute Souterganj Room 3	31	Dr Veerendra Swaroop Public School Macrobertganj Room No 6
11	Government Textile Institute Souterganj Room 4	32	Dr Veerendra Swaroop Public School Macrobertganj Room No 7
12	Government Textile Institute Souterganj Room 5	33	Dr Veerendra Swaroop Public School Macrobertganj Room No 8
13	Government Textile Institute Souterganj Room 6	34	Nagar Nigam Balika Inter College Chunniganj Room No -1
14	Government Textile Institute Souterganj Room 7	35	Nagar Nigam Balika Inter College Chunniganj Room No -2
15	Government Textile Institute Souterganj Room 8	36	Nagar Nigam Balika Inter College Chunniganj Room No -3
16	Dayanand Hansmukhi Devi Girls I.C. 12/481 Macrobertganj Room 1	37	Nagar Nigam Balika Inter College Chunniganj Room No -4
17	Dayanand Hansmukhi Devi Girls I.C. 12/481 Macrobertganj Room 2	38	Nagar Nigam Balika Inter College Chunniganj Room No -5
18	Dayanand Hansmukhi Devi Girls I.C. 12/481 Macrobertganj Room 3	39	Nagar Nigam Balika Inter College Chunniganj Room No -6
19	Dayanand Hansmukhi Devi Girls I.C. 12/481 Macrobertganj Room 4	40	Nagar Nigam Balika Inter College Chunniganj Room No -7
20	Dayanand Hansmukhi Devi Girls I.C. 12/481 Macrobertganj Room 5	41	P.S.G.M. Memorial Primary School Aarya Nagar Room No.-1
21	Dayanand Hansmukhi Devi Girls I.C. 12/481 Macrobertganj Room 6	42	P.S.G.M. Memorial Primary School Aarya Nagar Room No.-2

Contd....

Polling Station Level Election Results

Polling Station-wise Votes Secured by Overall Top Five Parties in Sishamau Assembly in Assembly Election (AE) under Kanpur Parliamentary Constituency in Uttar Pradesh (2022)

Number of Polling Station	Winner - Haji Irfan Solanki (SP)	Runner-up - Salil Vishnoi (BJP)	3rd - Hajee Suhel Ahamad (INC)	4th - Rajnish Tiwari (BSP)	5th - Sunil Babu (AAP)	NOTA	Other	Total Votes Secured
36	614	105	11	21	0	6	0	757
37	551	131	10	15	3	2	1	713
38	166	278	16	51	3	0	3	517
39	164	144	22	13	0	2	3	348
40	288	251	51	20	2	2	2	616
41	253	451	18	35	4	2	2	765
42	198	344	16	34	2	3	3	600
43	116	281	8	13	3	4	3	428
44	363	165	4	35	0	1	2	570
45	397	207	12	39	4	3	1	663
46	355	331	18	22	1	1	2	730
47	360	236	11	38	0	4	0	649
48	569	3	23	0	0	2	0	597
49	609	2	23	1	0	2	1	638
50	668	1	39	3	1	4	1	717
51	510	1	21	1	0	1	1	535
52	416	0	15	1	0	2	1	435
53	587	2	31	0	1	5	2	628
54	523	3	23	0	0	0	0	549
55	539	2	27	3	1	2	1	575
56	510	0	23	0	0	1	0	534
57	597	1	44	2	1	3	0	648
58	614	2	42	1	0	3	2	664
59	473	3	21	1	0	0	1	499
60	363	1	31	6	0	1	0	402
61	499	4	17	0	0	2	0	522
62	554	3	11	3	0	6	0	577
63	445	3	27	1	1	2	0	479
64	462	0	37	2	0	3	0	504
65	527	0	31	0	0	1	0	559
66	788	2	46	1	0	5	1	843
67	431	3	32	0	0	3	0	469
68	409	1	20	1	0	0	0	431
69	610	8	43	2	0	0	0	663
70	578	32	65	0	0	0	1	676

Contd....

Polling Station Level Election Results

Winner, Runner-up and 3rd Party Position & Winning Margin According to Polling Stations in Sishamau Assembly in Assembly Election (AE) under Kanpur Parliamentary Constituency in Uttar Pradesh (2022)

Polling Station Number	Winner Party	Winner Votes (%)	Runner-up Party	Runner-up Votes (%)	Winning Margin Votes (%)	Third Party	Third Party Votes (%)	Other Votes (%)
71	SP	703 (90.71)	INC	66 (8.52)	637 (82.19)	BJP	5 (0.65)	1 (0.13)
72	SP	645 (95.7)	INC	27 (4.01)	618 (91.69)	BSP	2 (0.3)	0 (0)
73	SP	467 (80.1)	BJP	60 (10.29)	407 (69.81)	INC	56 (9.61)	0 (0)
74	SP	471 (63.14)	BJP	159 (21.31)	312 (41.83)	INC	67 (8.98)	49 (6.57)
75	BJP	310 (58.71)	SP	142 (26.89)	168 (31.82)	BSP	42 (7.95)	34 (6.44)
76	SP	384 (67.25)	BJP	173 (30.3)	211 (36.95)	INC	7 (1.23)	7 (1.23)
77	BJP	289 (62.69)	SP	106 (22.99)	183 (39.7)	BSP	40 (8.68)	26 (5.64)
78	SP	684 (86.25)	BJP	85 (10.72)	599 (75.53)	INC	24 (3.03)	0 (0)
79	SP	338 (62.71)	BJP	166 (30.8)	172 (31.91)	INC	24 (4.45)	11 (2.04)
80	SP	554 (90.52)	INC	37 (6.05)	517 (84.47)	BJP	18 (2.94)	3 (0.49)
81	SP	481 (75.04)	BJP	136 (21.22)	345 (53.82)	INC	11 (1.72)	13 (2.03)
82	SP	525 (95.98)	INC	15 (2.74)	510 (93.24)	BJP	4 (0.73)	3 (0.55)
83	SP	446 (91.39)	INC	37 (7.58)	409 (83.81)	BJP	2 (0.41)	3 (0.61)
84	SP	762 (95.01)	INC	32 (3.99)	730 (91.02)	BSP	4 (0.5)	4 (0.5)
85	SP	464 (89.4)	INC	36 (6.94)	428 (82.46)	BJP	17 (3.28)	2 (0.39)
86	SP	376 (90.38)	INC	27 (6.49)	349 (83.89)	BJP	12 (2.88)	1 (0.24)
87	SP	451 (94.95)	INC	19 (4)	432 (90.95)	BJP	4 (0.84)	1 (0.21)
88	SP	362 (94.03)	INC	15 (3.9)	347 (90.13)	BJP	4 (1.04)	4 (1.04)
89	SP	731 (96.06)	INC	23 (3.02)	708 (93.04)	BJP	3 (0.39)	4 (0.53)
90	SP	614 (97)	INC	16 (2.53)	598 (94.47)	BJP	2 (0.32)	1 (0.16)
91	SP	757 (93.46)	INC	50 (6.17)	707 (87.29)	BJP	2 (0.25)	1 (0.12)
92	SP	720 (93.87)	INC	45 (5.87)	675 (88)	BJP	2 (0.26)	0 (0)
93	SP	715 (95.08)	INC	31 (4.12)	684 (90.96)	BJP	2 (0.27)	4 (0.53)
94	SP	719 (94.36)	INC	41 (5.38)	678 (88.98)	BJP	2 (0.26)	0 (0)
95	SP	710 (94.41)	INC	37 (4.92)	673 (89.49)	BJP	1 (0.13)	4 (0.53)
96	SP	617 (87.39)	INC	62 (8.78)	555 (78.61)	BJP	21 (2.97)	6 (0.85)
97	SP	377 (93.78)	INC	17 (4.23)	360 (89.55)	BSP	4 (1)	4 (1)
98	SP	407 (96.9)	INC	6 (1.43)	401 (95.47)	BSP	6 (1.43)	1 (0.24)
99	NV	NV (NV)	NV	NV (NV)	NV (NV)	NV	NV (NV)	NV (NV)
100	SP	427 (81.33)	BJP	73 (13.9)	354 (67.43)	INC	19 (3.62)	6 (1.14)
101	SP	246 (77.6)	BJP	63 (19.87)	183 (57.73)	INC	8 (2.52)	0 (0)
102	SP	623 (89.13)	INC	72 (10.3)	551 (78.83)	LD	1 (0.14)	3 (0.43)
103	SP	450 (78.26)	INC	122 (21.22)	328 (57.04)	BSP	1 (0.17)	2 (0.35)
104	SP	564 (88.13)	INC	70 (10.94)	494 (77.19)	BSP	2 (0.31)	4 (0.63)
105	SP	581 (87.5)	INC	74 (11.14)	507 (76.36)	BJP	3 (0.45)	6 (0.9)

Contd....

DISCLAIMER

The Terms of Use and Disclaimer of Datanet India Private Limited (hereinafter referred to as "Datanet") for use of this analysis report of **Sishamau Assembly Constituency (Sishamau Vidhan Sabha) :-**

1. **Assembly Factbook™** is a Registered Trade Mark owned by Datanet.
2. All the maps are sketched and graphical representation only and have not been drawn to the scale and also not to represent the actual geographical area or boundary of the unit.
3. The data for the aforesaid analysis is based on authentic sources and has been culled from the various publications of Census, CSO and NSSO for district and block level data, various central and state government departments, Central & State Elections Commissions and the concerned Returning Officers' releases, Electoral Rolls, Election results and allied publications, internal assessment, surveys, estimates and analysis. Therefore, certain adjustment of data at micro level may have been done to arrive closer to the macro data.
4. Data have been provided on an "As Is" and "As AVAILABLE" basis
5. The colours shown in the maps or diagram and charts of a particular party, alliance or AC are indicative and do not represent them.
6. This publication which includes maps, sheets, graphs and data would be the property under copyright of Datanet only. The user may use these for its internal study, analysis and research purposes. It's public display, re-selling or any commercial uses by the user are not allowed.
7. Datanet has taken due care and caution in compilation and processing of data and allied information, but does not guarantee the accuracy, adequacy or completeness of any information/analysis and will be not responsible for any errors or omissions or for the results obtained from the use of such information/analysis.
8. All the contents for the publication have been culled from various authentic sources and Datanet reasonably believes such sources to be reliable, but does not make any representations, express or implied as to the accuracy or fitness of use of such information. The information or contents of the information/analysis do not constitute advice and should not be relied upon in making (or refraining from making) any decision. Any reliance placed upon the information provided by Datanet is the sole responsibility and strictly at the user's risk.
9. In no event will Datanet be liable for any damages (including, without limitation, damages for loss of business projects, or loss of profits) arising in contract, tort or otherwise from the use of or inability to use any of its contents, or from any action taken (or refrained from being taken) as a result of using the analysis or any of its contents. Datanet its directors, owners, editors, officials, employees, distributor and agents or any associate will not be liable for any errors in the information contained or any consequences arising from the use of the contents of the provided information/analysis.
10. If any provision of these terms and conditions is held invalid or illegal or unenforceable for any reason by any court of competent jurisdiction, such provision shall be severed and the remainder of provisions of the terms and conditions shall continue in full force and effect as if the Term of Use had been executed with the invalid, illegal or unenforceable provision eliminated.
11. If there are any discrepancies in the information provided, please bring it to attention of Datanet for suitable rectification measures.

Buy Online This Complete Book At
Datanet India eBooks Store

www.indiastatpublications.com

or go directly at

[http://www.indiastatpublications.com/
Assembly_factbook/Uttar Pradesh/Kanpur/ Sishamau](http://www.indiastatpublications.com/Assembly_factbook/Uttar%20Pradesh/Kanpur/Sishamau)

 **indiastat**elections

ISBN : 978-93-5905-223-6



9 789359 105223 6