



Uttar Pradesh

# Assembly Factbook™

Babaganj Assembly Constituency



Key Electoral Data of Babaganj  
Assembly Constituency (Vidhan Sabha)

Uttar Pradesh  
**Assembly Factbook**<sup>TM</sup>  
Babaganj Assembly Constituency



Babaganj Vidhan Sabha

**Editor & Director**

Dr. R.K. Thukral

**Research Editor**

Dr. Shafeeq Rahman

**Compiled, Researched and Published by  
Datanet India Pvt. Ltd.**

D-100, 1st Floor,

Okhla Industrial Area, Phase-I,

New Delhi- 110020.

Ph.: 91-11- 43580781-84

Email : support@indiastatpublications.com

Website : www.indiastatelections.com

**Online Book Store :**

www.indiastatpublications.com

**Report No. :** AFB/UP-245-0125

**ISBN :** 978-93-5905-901-3

**First Edition :** January, 2018

**Eighth Updated Edition :** January, 2025

**Price :** Rs.11500/-

US\$ 310

**© Datanet India Pvt. Ltd.**

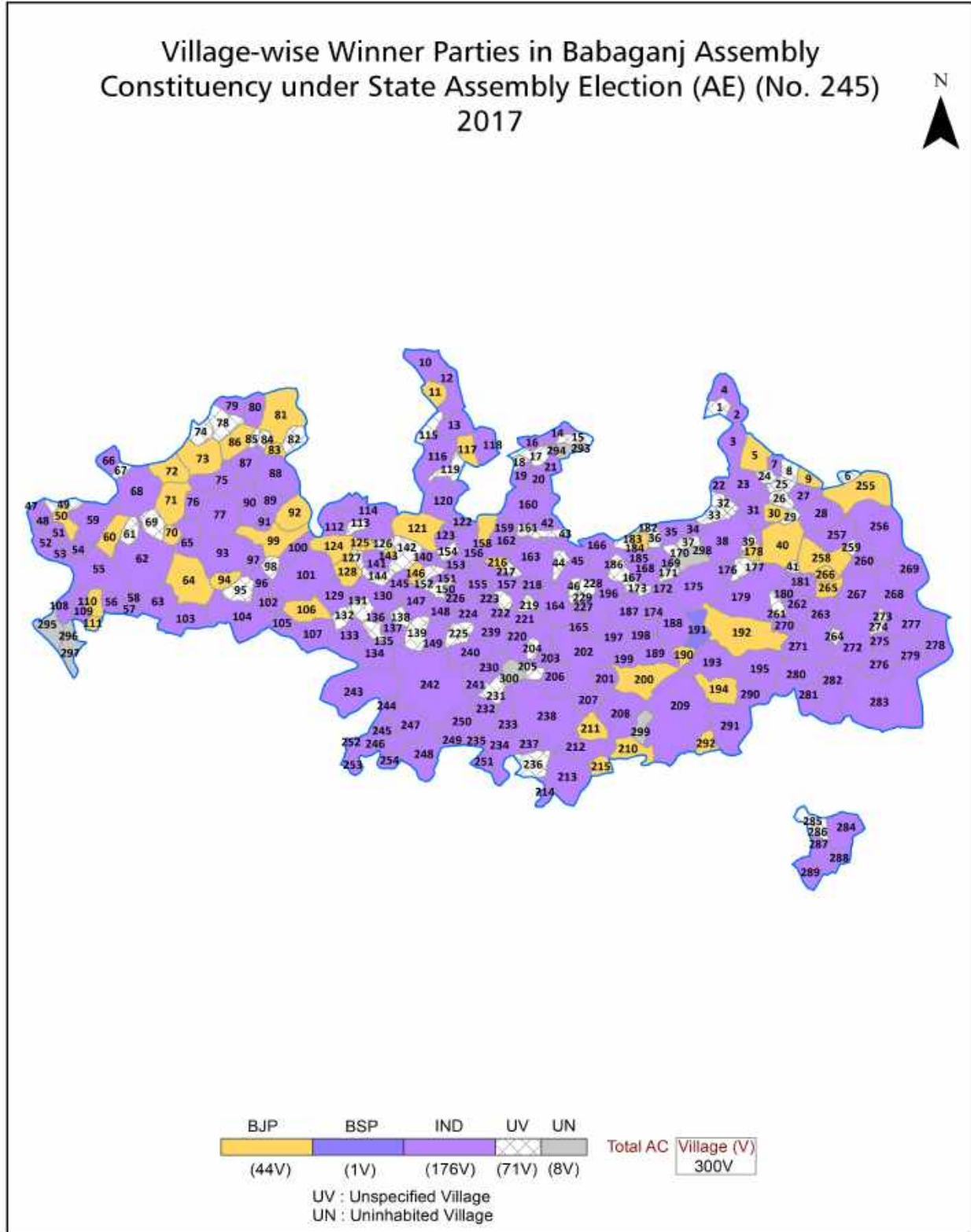
All rights reserved. No part of this book may be reproduced, stored in a retrieval system or transmitted in any form or by any means, mechanical photocopying, photographing, scanning, recording or otherwise without the prior written permission of the publisher. Please refer to Disclaimer at page no. 282 for the use of this publication.

Printed in India

## Contents

No.	Particulars	Page No.
	<b>Introduction</b>	
1	Assembly Constituency - (Vidhan Sabha) at a Glance   Features of Assembly as per Delimitation Commission of India (2008)	1-2
	<b>Location and Political Maps</b>	
2	Location Map   Boundaries of Assembly Constituency - (Vidhan Sabha) in District   Boundaries of Assembly Constituency under Parliamentary Constituency - (Lok Sabha)   Village-wise Winner Parties-2024, 2022, 2019, 2017, 2014, 2012 and 2009	3-11
	<b>Administrative Setup (2011)</b>	
3	District   Sub-district   Towns   Villages   Inhabited Villages   Uninhabited Villages   Village Panchayat   Intermediate Panchayat	12-27
	<b>Demographics (2011)</b>	
4	Population   Households   Rural/Urban Population   Villages by Population Size   Sex Ratio (Total & 0-6 Years)   Religious Population   Social Population   Literacy Rate	28-29
	<b>Electoral Features</b>	
5	Important Dates of Last Elections Held   Electors by Gender   Service Electors   Voters   Voters Turnout   Polling Stations & Average Number of Electors per Polling Station   Electors by Age Group   Present Elected Representatives	30-35
	<b>Historical Summary Election Results</b>	
6	Vote Share of Major Parties   Winning Margin (Number & Percentage)   Polarity of Parties   Summary Result of Assembly Segment of Parliamentary Election 2024, 2019, 2014 and 2009   Summary Result of Assembly Elections 2022, 2017 and 2012	36-44
	<b>Polling Station Level Election Results</b>	
7	Name and Number of Polling Station 2024, 2022, 2019, 2017, 2014, 2012 and 2009   Polling Station-wise Electors, Voters & Voters Turnout 2024, 2022, 2019, 2017, 2014, 2012 and 2009   Polling Station wise Elections Results 2024, 2022, 2019, 2017, 2014, 2012 and 2009	45-240
8	<b>Panchayat and Local Bodies Election Results</b> Panchayat Result 2015	241-260
	<b>Share of Assembly Constituency</b>	
9	Share of Assembly Constituency - (Vidhan Sabha) in State, District and Parliamentary Constituency - (Lok Sabha)	261
	<b>Socio-Economic Amenities (2011)</b>	
10	Access to Administrative Units   Agricultural, Manufacturing and Industrial Commodities   Demographic Indicators   Education   Health & Manpower   Drinking Water Supply   Sanitation   Entertainment and Recreations Infrastructure   Power   Food Allocation Distribution and Marketing of Agriculture Commodities Infrastructure   Transport and Road Infrastructure   Communication   Banking and Financial Services   Land Use   Irrigation Source	263-277
11	<b>Abbreviation &amp; Sources</b>	278-281
12	<b>Disclaimer</b>	282

Location & Political Map



## Administrative Setup

### List of Village Panchayat & Intermediate Panchayat (Block) Name - 2011

Village Name	Village Panchayat Name	Intermediate Panchayat Name
Abdul Wahidganj	Abdulwahidganj	Kalakankar
Abdulsamadpur	Abdul Samadpur	Kalakankar
Adalabad	Andaripur	Kalakankar
Aimapur Bindhan	Aimapur Bindhan	Babaganj
Aindha	Aindha	Babaganj
Ainthu	Ainthu	Kalakankar
Alapur	Alapur	Kalakankar
Amamaoo	Amamaoo	Babaganj
Amipur	Amipur	Babaganj
Andaripur	Andaripur	Kalakankar
Anehra	Anehra	Rampur Sangramgarh
Arjun Ateru	Arjun Ateru	Babaganj
Aruhari	Aruhari	Babaganj
Asogi	Asogi	Rampur Sangramgarh
Asthan	Asthan	Kalakankar
Asthawan	Govind Nagar	Babaganj
Athaisa	Pritampur	Babaganj
Babullapur	Korali	Kalakankar
Baburay Jahanpur	Baburay Jahanpur	Babaganj
Badgawan	Badgawan	Babaganj
Baghwalet	Baghwalet	Babaganj
Bahoriikpur	Bahoriikpur	Babaganj
Baisana	Baisana	Babaganj
Bakol	Bakol	Babaganj
Balihamau	Aseerpur	Babaganj
Balipur	Balipur	Babaganj
Balla	Balla	Babaganj
Bankatkama	Kandarau	Kalakankar
Baraulia	Dhanwasa	Vihar

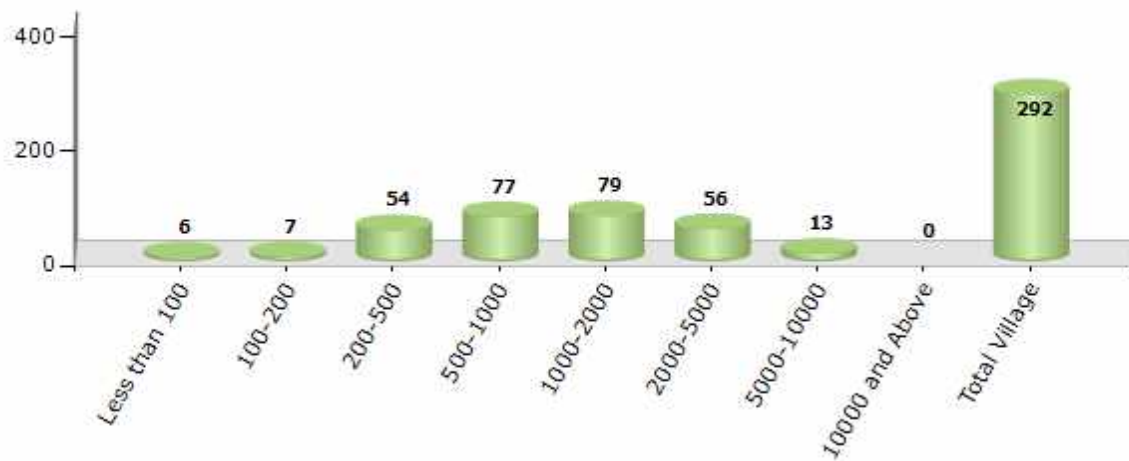
Contd....

## Demographics

### Number of Villages by Population Size - 2011

Less than 100	100-200	200-500	500-1000	1000-2000	2000-5000	5000-10000	10000 and Above	Total Village
6	7	54	77	79	56	13	0	292

Number of Villages by Population Size - 2011

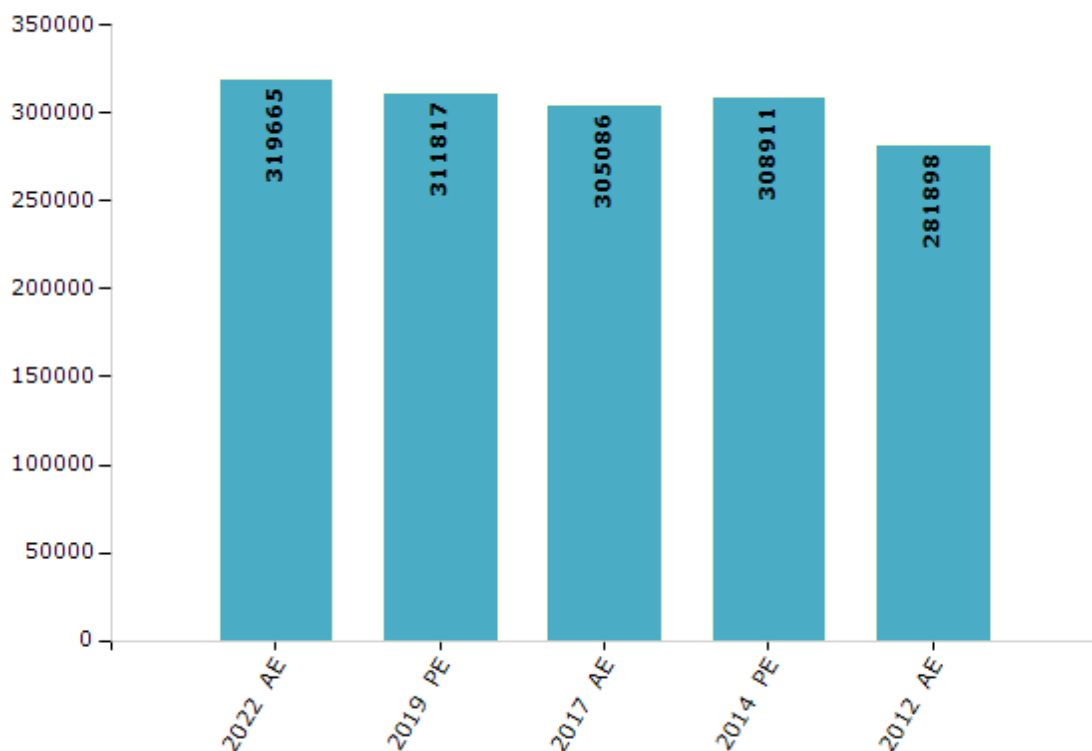


## Electoral Features

### Electors by Male & Female

Year	Male	Female	Others	Total	Year	Male	Female	Others	Total
2022 AE	170509	149096	60	319665	1991 AE	-	-	-	-
2019 PE	167042	144702	73	311817	1989 AE	-	-	-	-
2017 AE	164361	140645	80	305086	1985 AE	-	-	-	-
2014 PE	166688	142137	86	308911	1980 AE	-	-	-	-
2012 AE	151630	130268	0	281898	1977 AE	-	-	-	-
2009 PE	-	-	-	-	1974 AE	-	-	-	-
2007 AE	-	-	-	-	1969 AE	-	-	-	-
2004 PE	-	-	-	-	1967 AE	-	-	-	-
2002 AE	-	-	-	-	1962 AE	-	-	-	-
1999 PE	-	-	-	-	1957 AE	-	-	-	-
1996 AE	-	-	-	-	1952 AE	-	-	-	-
1993 AE	-	-	-	-					

Number of Electors



Note : AE : Assembly Election, PE : Assembly Segment of Parliamentary Election

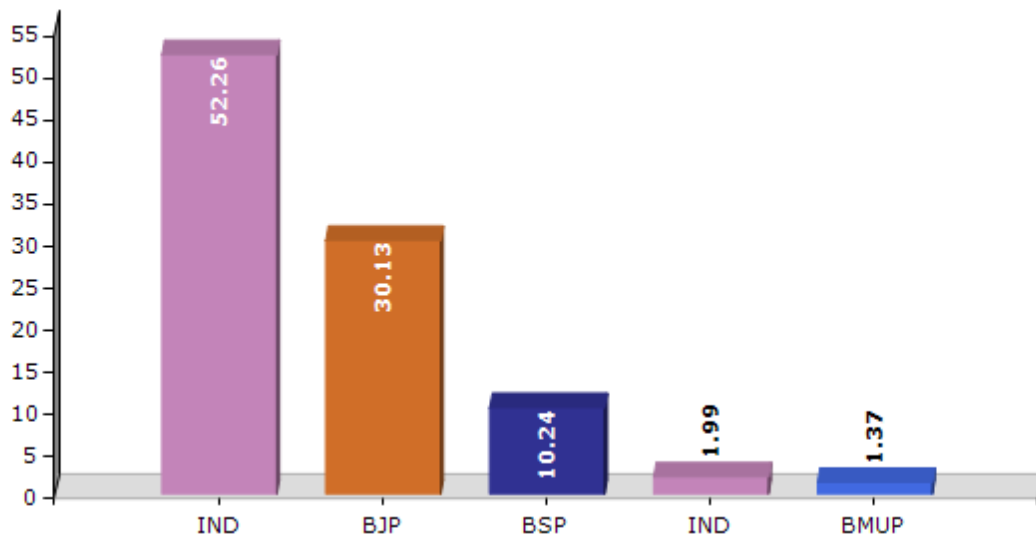


## Historical Summary Election Results

### Summary Result of Assembly Election - 2017

Candidate Name	Party	Votes	Votes %
Vinod Kumar	IND	87778	52.26
Pawan Kumar	BJP	50618	30.13
Daya Ram	BSP	17205	10.24
Ram Saran	IND	3351	1.99
Sanjay Kumar	BMUP	2298	1.37
Sitaram	IND	1936	1.15
Kuwar Bharati	IND	1403	0.84
	NOTA	3386	2.02

Votes Percentage of Top Parties - 2017



**Polling Station Level Election Results**

**Number and Name of Polling Stations (PS) (2022)**

<b>Number of Polling Stations</b>	<b>Name of Polling Stations</b>	<b>Number of Polling Stations</b>	<b>Name of Polling Stations</b>
1	P.S. Lawana Room No. 01	22	P.S. Bijalipur Bangadwa
2	P.S. Lawana Room No. 02	23	P.S. Bhaddiv Room No. 01
3	P.S. Lawana Room No. 03	24	P.S. Bhaddiv Room No. 02
4	Panchayat Bhawan Dayalpur Room No. 01	25	P.S. Bhaddiv Room No. 03
5	Panchayat Bhawan Dayalpur Room No. 02	26	P.S. Bhaddiv Room No. 04
6	P.S. Saray Mo. Saeed	27	P.S. Rajwapur Room No. 01
7	P.S. Khuruhaji	28	P.S. Rajwapur Room No. 02
8	P.S. Chandapur	29	P.S. Maddapur
9	P.S. Pithanpur Room No. 01	30	P.S. Kakariha Room No. 01
10	P.S. Pithanpur Room No. 02	31	P.S. Kakariha Room No. 02
11	P.S. Rokaiyapur	32	P.S. Andharipur Second Room No. 01
12	G.H.S.S. Sangramgarh Room No. 01	33	P.S. Andharipur Second Room No. 02
13	G.H.S.S. Sangramgarh Room No. 02	34	P.S. Adlabad
14	P.S. New Building Sangramgarh	35	P.S. Sthan Room No. 01
15	P.S. Vijaimau Room No. 01	36	P.S. Sthan Room No. 02
16	P.S. Vijaimau Room No. 02	37	Panchayat Bhawan Madhwapur
17	P.S. Vijaimau Room No. 03	38	P.S. Kandrau Room No. 01
18	P.S. Narai Room No. 01	39	P.S. Kandrau Room No. 02
19	P.S. Narai Room No. 02	40	P.S. Kothariya
20	P.S. Kashipur Room No. 01	41	P.S. Abdulwahidganj
21	P.S. Kashipur Room No. 02	42	P.S. Kusuwapur Room No. 01

Contd....

## Polling Station Level Election Results

### Polling Station-wise Votes Secured by Overall Top Five Parties in Babaganj Assembly in Assembly Election (AE) under Kaushambi Parliamentary Constituency in Uttar Pradesh (2022)

Number of Polling Station	Winner - Vinod Kumar (JDL)	Runner-up - Girish Chandra (SP)	3rd - Keshav Prasad (BJP)	4th - Sushil Kumar (BSP)	5th - Vijay Pal Saroj (LJPRV)	NOTA	Other	Total Votes Secured
36	148	129	99	5	3	0	23	407
37	95	47	111	9	4	0	9	275
38	206	170	68	7	4	0	9	464
39	204	68	182	5	11	0	12	482
40	220	105	58	18	10	0	9	420
41	301	117	94	10	12	0	16	550
42	291	68	114	14	13	0	20	520
43	241	232	53	4	16	0	10	556
44	210	170	138	24	8	0	15	565
45	135	80	80	13	4	0	7	319
46	147	26	137	5	0	0	16	331
47	90	230	109	2	4	0	13	448
48	126	132	102	12	0	0	9	381
49	93	127	101	13	17	0	16	367
50	434	153	109	5	8	0	13	722
51	257	72	130	12	9	0	11	491
52	192	100	64	12	2	0	10	380
53	194	96	73	5	8	0	4	380
54	185	164	156	8	10	0	16	539
55	227	61	151	5	4	0	9	457
56	124	121	119	3	1	0	8	376
57	267	25	94	7	2	0	3	398
58	354	90	162	9	6	0	19	640
59	80	259	85	1	0	0	3	428
60	61	239	55	0	0	0	3	358
61	35	314	46	8	0	0	5	408
62	104	103	96	8	2	0	2	315
63	244	107	215	37	13	0	26	642
64	163	63	99	38	6	0	8	377
65	327	98	166	16	8	0	5	620
66	135	119	176	4	7	0	9	450
67	95	254	188	6	2	0	6	551
68	147	304	87	13	4	0	6	561
69	227	134	48	15	11	0	8	443
70	335	73	86	5	8	0	7	514

Contd....

## Polling Station Level Election Results

### Winner, Runner-up and 3rd Party Position & Winning Margin According to Polling Stations in Babaganj Assembly in Assembly Election (AE) under Kaushambi Parliamentary Constituency in Uttar Pradesh (2022)

Polling Station Number	Winner Party	Winner Votes (%)	Runner-up Party	Runner-up Votes (%)	Winning Margin Votes (%)	Third Party	Third Party Votes (%)	Other Votes (%)
71	SP	166 (38.52)	JDL	118 (27.38)	48 (11.14)	BJP	113 (26.22)	34 (7.89)
72	SP	237 (45.49)	JDL	184 (35.32)	53 (10.17)	BJP	67 (12.86)	33 (6.33)
73	SP	209 (41.97)	JDL	197 (39.56)	12 (2.41)	BJP	58 (11.65)	34 (6.83)
74	JDL	327 (55.52)	BJP	142 (24.11)	185 (31.41)	SP	75 (12.73)	45 (7.64)
75	JDL	291 (47.63)	SP	247 (40.43)	44 (7.2)	BJP	31 (5.07)	42 (6.87)
76	SP	308 (49.2)	JDL	275 (43.93)	33 (5.27)	BJP	15 (2.4)	28 (4.47)
77	JDL	273 (39.57)	SP	252 (36.52)	21 (3.05)	BJP	83 (12.03)	82 (11.88)
78	JDL	408 (62.77)	BJP	110 (16.92)	298 (45.85)	SP	85 (13.08)	47 (7.23)
79	JDL	271 (46.32)	SP	150 (25.64)	121 (20.68)	BJP	104 (17.78)	60 (10.26)
80	SP	286 (55.43)	JDL	140 (27.13)	146 (28.3)	BJP	68 (13.18)	22 (4.26)
81	JDL	182 (45.05)	SP	136 (33.66)	46 (11.39)	BJP	76 (18.81)	10 (2.48)
82	SP	143 (34.62)	JDL	136 (32.93)	7 (1.69)	BJP	104 (25.18)	30 (7.26)
83	SP	205 (54.52)	JDL	113 (30.05)	92 (24.47)	BJP	36 (9.57)	22 (5.85)
84	SP	305 (42.48)	JDL	246 (34.26)	59 (8.22)	BJP	142 (19.78)	25 (3.48)
85	JDL	222 (47.03)	SP	164 (34.75)	58 (12.28)	BJP	66 (13.98)	20 (4.24)
86	SP	214 (53.37)	JDL	132 (32.92)	82 (20.45)	BJP	39 (9.73)	16 (3.99)
87	JDL	279 (48.27)	SP	165 (28.55)	114 (19.72)	BJP	93 (16.09)	41 (7.09)
88	SP	161 (40.97)	JDL	116 (29.52)	45 (11.45)	BJP	81 (20.61)	35 (8.91)
89	JDL	170 (43.59)	BJP	105 (26.92)	65 (16.67)	SP	95 (24.36)	20 (5.13)
90	SP	211 (39.66)	JDL	179 (33.65)	32 (6.01)	BJP	103 (19.36)	39 (7.33)
91	JDL	215 (46.64)	SP	164 (35.57)	51 (11.07)	BJP	64 (13.88)	18 (3.9)
92	JDL	234 (40.84)	BJP	204 (35.6)	30 (5.24)	SP	75 (13.09)	60 (10.47)
93	SP	293 (63.7)	JDL	108 (23.48)	185 (40.22)	BJP	31 (6.74)	28 (6.09)
94	JDL	236 (50.43)	SP	135 (28.85)	101 (21.58)	BJP	80 (17.09)	17 (3.63)
95	SP	327 (82.58)	JDL	50 (12.63)	277 (69.95)	BJP	12 (3.03)	7 (1.77)
96	SP	139 (46.33)	JDL	114 (38)	25 (8.33)	BJP	24 (8)	23 (7.67)
97	JDL	454 (81.51)	SP	59 (10.59)	395 (70.92)	BJP	14 (2.51)	30 (5.39)
98	JDL	381 (72.16)	SP	46 (8.71)	335 (63.45)	BJP	45 (8.52)	56 (10.61)
99	JDL	287 (48.56)	BJP	208 (35.19)	79 (13.37)	SP	81 (13.71)	15 (2.54)
100	JDL	414 (80.23)	SP	66 (12.79)	348 (67.44)	BJP	17 (3.29)	19 (3.68)
101	JDL	549 (75.31)	SP	107 (14.68)	442 (60.63)	BJP	46 (6.31)	27 (3.7)
102	JDL	295 (42.14)	SP	280 (40)	15 (2.14)	BJP	87 (12.43)	38 (5.43)
103	JDL	162 (70.13)	BJP	36 (15.58)	126 (54.55)	SP	21 (9.09)	12 (5.19)
104	JDL	270 (40.91)	SP	170 (25.76)	100 (15.15)	BJP	134 (20.3)	86 (13.03)
105	SP	173 (32.46)	BJP	172 (32.27)	1 (0.19)	JDL	161 (30.21)	27 (5.07)

Contd....

## Socio-Economic Amenities - Rural

### Access to Education Facilities

Particulars	Number of Villages (% of Population)				
	Available	Not Available	If Not Available (Distance of Nearest Facility)		
			A	B	C
Govt. Primary School	184 (77)	108 (23)	51 (7)	0 (0)	0 (0)
Private Primary School	29 (16)	263 (84)	3 (0)	0 (0)	0 (0)
Govt. Middle School	68 (36)	224 (64)	64 (15)	5 (1)	0 (0)
Private Middle School	25 (16)	267 (84)	38 (10)	6 (1)	0 (0)
Govt. Secondary School	8 (6)	284 (94)	37 (9)	14 (5)	0 (0)
Private Secondary School	21 (14)	271 (86)	80 (23)	19 (5)	2 (0)
Govt. Senior Secondary School	6 (2)	286 (98)	43 (12)	16 (4)	1 (0)
Private Senior Secondary School	20 (14)	272 (86)	81 (25)	24 (6)	1 (0)
Govt. Arts and Science Degree College	1 (0)	291 (100)	7 (3)	10 (2)	27 (7)
Private Arts and Science Degree College	5 (4)	287 (96)	44 (12)	50 (15)	15 (6)
Govt. Engineering College	0 (0)	292 (100)	0 (0)	2 (0)	138 (42)
Private Engineering College	0 (0)	292 (100)	2 (1)	2 (0)	8 (4)
Govt. Medicine College	0 (0)	292 (100)	3 (1)	5 (3)	129 (40)
Private Medicine College	0 (0)	292 (100)	0 (0)	1 (0)	6 (3)
Govt. Management Institute	0 (0)	292 (100)	0 (0)	1 (1)	100 (26)
Private Management Institute	0 (0)	292 (100)	1 (1)	14 (7)	14 (5)
Govt. Polytechnic	0 (0)	292 (100)	1 (0)	3 (0)	152 (46)
Private Polytechnic	0 (0)	292 (100)	1 (1)	1 (0)	3 (1)
Govt. Vocational Training School/ITI	0 (0)	292 (100)	4 (1)	13 (5)	147 (43)
Private Vocational Training School/ITI	0 (0)	292 (100)	0 (0)	0 (0)	3 (1)
Govt. Non Formal Training Centre	6 (4)	286 (96)	11 (4)	32 (10)	78 (23)
Private Non Formal Training Centre	0 (0)	292 (100)	0 (0)	1 (0)	1 (0)
Govt. School For Disabled	0 (0)	292 (100)	0 (0)	0 (0)	103 (31)
Private School For Disabled	0 (0)	292 (100)	0 (0)	0 (0)	8 (3)
Government Others	0 (0)	292 (100)	0 (0)	0 (0)	8 (2)
Private Others	0 (0)	292 (100)	0 (0)	2 (1)	0 (0)

Note : Distance A : Less than 5 km; B : Between 5-10 km; C : 10+ km.; Source : Data Analysis is based on 2011 Census.

## DISCLAIMER

The Terms of Use and Disclaimer of Datanet India Private Limited (hereinafter referred to as "Datanet") for use of this analysis report of **Babaganj Assembly Constituency (Babaganj Vidhan Sabha)** :-

1. **Assembly Factbook™** is a Registered Trade Mark owned by Datanet.
2. All the maps are sketched and graphical representation only and have not been drawn to the scale and also not to represent the actual geographical area or boundary of the unit.
3. The data for the aforesaid analysis is based on authentic sources and has been culled from the various publications of Census, CSO and NSSO for district and block level data, various central and state government departments, Central & State Elections Commissions and the concerned Returning Officers' releases, Electoral Rolls, Election results and allied publications, internal assessment, surveys, estimates and analysis. Therefore, certain adjustment of data at micro level may have been done to arrive closer to the macro data.
4. Data have been provided on an "As Is" and "As AVAILABLE" basis
5. The colours shown in the maps or diagram and charts of a particular party, alliance or AC are indicative and do not represent them.
6. This publication which includes maps, sheets, graphs and data would be the property under copyright of Datanet only. The user may use these for its internal study, analysis and research purposes. It's public display, re-selling or any commercial uses by the user are not allowed.
7. Datanet has taken due care and caution in compilation and processing of data and allied information, but does not guarantee the accuracy, adequacy or completeness of any information/analysis and will be not responsible for any errors or omissions or for the results obtained from the use of such information/analysis.
8. All the contents for the publication have been culled from various authentic sources and Datanet reasonably believes such sources to be reliable, but does not make any representations, express or implied as to the accuracy or fitness of use of such information. The information or contents of the information/analysis do not constitute advice and should not be relied upon in making (or refraining from making) any decision. Any reliance placed upon the information provided by Datanet is the sole responsibility and strictly at the user's risk.
9. In no event will Datanet be liable for any damages (including, without limitation, damages for loss of business projects, or loss of profits) arising in contract, tort or otherwise from the use of or inability to use any of its contents, or from any action taken (or refrained from being taken) as a result of using the analysis or any of its contents. Datanet its directors, owners, editors, officials, employees, distributor and agents or any associate will not be liable for any errors in the information contained or any consequences arising from the use of the contents of the provided information/analysis.
10. If any provision of these terms and conditions is held invalid or illegal or unenforceable for any reason by any court of competent jurisdiction, such provision shall be severed and the remainder of provisions of the terms and conditions shall continue in full force and effect as if the Term of Use had been executed with the invalid, illegal or unenforceable provision eliminated.
11. If there are any discrepancies in the information provided, please bring it to attention of Datanet for suitable rectification measures.

**Buy Online This Complete Book At**  
**Datanet India eBooks Store**

[www.indiastatpublications.com](http://www.indiastatpublications.com)

or go directly at

[http://www.indiastatpublications.com/  
Assembly\\_factbook/Uttar Pradesh/Kaushambi/ Babaganj](http://www.indiastatpublications.com/Assembly_factbook/Uttar%20Pradesh/Kaushambi/Babaganj)

 **indiastat**elections

ISBN : 978-93-5905-901-3



9 789359 059013