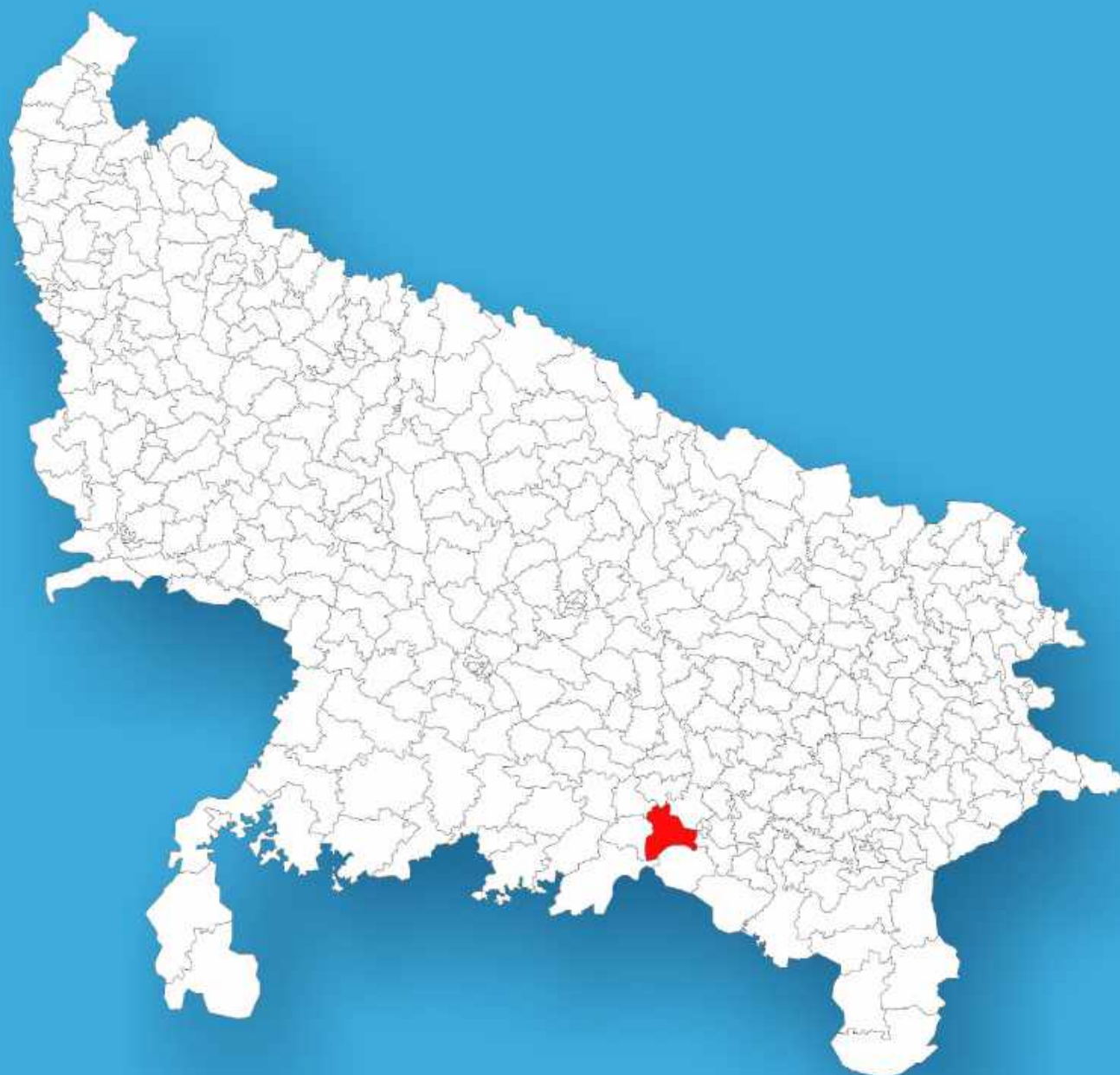




Uttar Pradesh

Assembly Factbook™

Chail Assembly Constituency



Key Electoral Data of Chail
Assembly Constituency (Vidhan Sabha)

Uttar Pradesh

Assembly Factbook™

Chail Assembly Constituency



Chail Vidhan Sabha

Editor & Director

Dr. R.K. Thukral

Research Editor

Dr. Shafeeq Rahman

**Compiled, Researched and Published by
Datanet India Pvt. Ltd.**

D-100, 1st Floor,

Okhla Industrial Area, Phase-I,

New Delhi- 110020.

Ph.: 91-11- 43580781-84

Email : support@indiastatpublications.com

Website : www.indiastatelections.com

Online Book Store :

www.indiastatpublications.com

Report No. : AFB/UP-253-0125

ISBN : 978-93-5905-194-9

First Edition : January, 2018

Eighth Updated Edition : January, 2025

Price : Rs.11500/-

US\$ 310

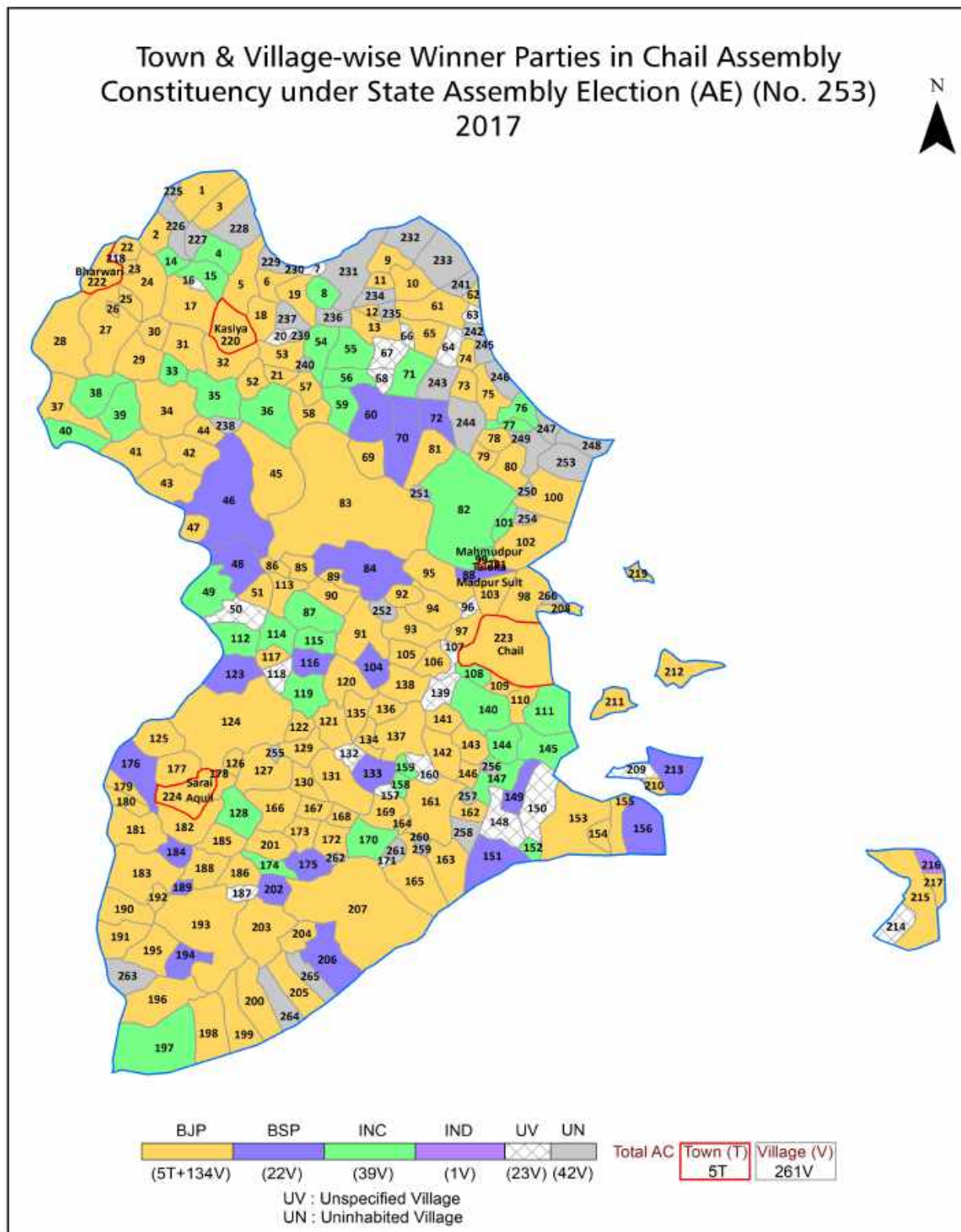
© Datanet India Pvt. Ltd.

All rights reserved. No part of this book may be reproduced, stored in a retrieval system or transmitted in any form or by any means, mechanical photocopying, photographing, scanning, recording or otherwise without the prior written permission of the publisher. Please refer to Disclaimer at page no. 328 for the use of this publication.

Printed in India

No.	Particulars	Page No.
	Introduction	
1	Assembly Constituency - (Vidhan Sabha) at a Glance Features of Assembly as per Delimitation Commission of India (2008)	1-2
	Location and Political Maps	
2	Location Map Boundaries of Assembly Constituency - (Vidhan Sabha) in District Boundaries of Assembly Constituency under Parliamentary Constituency - (Lok Sabha) Town & Village-wise Winner Parties-2024, 2022, 2019, 2017, 2014, 2012 and 2009	3-11
	Administrative Setup (2011)	
3	District Sub-district Towns Villages Inhabited Villages Uninhabited Villages Village Panchayat Intermediate Panchayat	12-23
	Demographics (2011)	
4	Population Households Rural/Urban Population Towns and Villages by Population Size Sex Ratio (Total & 0-6 Years) Religious Population Social Population Literacy Rate	24-25
	Electoral Features	
5	Important Dates of Last Elections Held Electors by Gender Service Electors Voters Voters Turnout Polling Stations & Average Number of Electors per Polling Station Electors by Age Group Present Elected Representatives	26-31
	Historical Summary Election Results	
6	Vote Share of Major Parties Winning Margin (Number & Percentage) Polarity of Parties Summary Result of Assembly Segment of Parliamentary Election 2024, 2019, 2014, 2009, 2004 and 1999 Summary Result of Assembly Elections 2022, 2017, 2012, 2007, 2002, 1996, 1993, 1991, 1989, 1985, 1980, 1977, 1974, 1969, 1967, 1962, 1957 and 1952	32-57
	Polling Station Level Election Results	
7	Name and Number of Polling Station 2024, 2022, 2019, 2017, 2014, 2012 and 2009 Polling Station-wise Electors, Voters & Voters Turnout 2024, 2022, 2019, 2017, 2014, 2012 and 2009 Polling Station wise Elections Results 2024, 2022, 2019, 2017, 2014, 2012 and 2009	58-285
8	Panchayat and Local Bodies Election Results Panchayat Result 2015 Urban Local Bodies Result 2012	286-306
	Share of Assembly Constituency	
9	Share of Assembly Constituency - (Vidhan Sabha) in State, District and Parliamentary Constituency - (Lok Sabha)	307
	Socio-Economic Amenities (2011)	
10	Access to Administrative Units Agricultural, Manufacturing and Industrial Commodities Demographic Indicators Education Health & Manpower Drinking Water Supply Sanitation Entertainment and Recreations Infrastructure Power Food Allocation Distribution and Marketing of Agriculture Commodities Infrastructure Transport and Road Infrastructure Communication Banking and Financial Services Land Use Irrigation Source	309-323
11	Abbreviation & Sources	324-327
12	Disclaimer	328

Location & Political Map



Administrative Setup

List of Village Panchayat & Intermediate Panchayat (Block) Name - 2011

Village Name	Village Panchayat Name	Intermediate Panchayat Name
Adampur Nadir Ali Uprhar	Adampur Nadir Ali Uprhar	Muratganj
Ahladpur	Garaini	Newada
Ahmadpur Puraini Urf Navepur	Paharpur	Chail
Akbarabad	Akbarabad	Newada
Alampur	Tilgodi	Newada
Amarbal	Amarbal	Newada
Amirsa	Dahiya	Newada
Amnilokipur	Amnilokipur	Muratganj
Amrayan	Amrayan	Newada
Amwa	Amwa	Newada
Ari Sumairpur	Ari Sumairpur	Muratganj
Asad Ullahpur Roohi	Asad Ullahpur Roohi	Muratganj
Asrafpur Taluka Asdullapur	Asrafpur Taluka Asdullapur	Muratganj
Audhan	Audhan	Newada
Bair Amad Karari	Basuhaar	Newada
Bairua	Bairua	Muratganj
Bakkipur Khas	Mohanapur	Muratganj
Balhepur	Rehi	Newada
Balihawan Daih	Balihawan Daih	Muratganj
Balipur Tata	Balipur Tata	Chail
Balkaranpur	Balkaranpur	Muratganj
Banthri	Banthri	Newada
Baree Salaim	Baree Salaim	Muratganj
Barethi Kamalpur	Barethi Kamalpur	Newada
Bari Urf Sarai Akil	Icchana	Newada
Bariyawan	Bariyawan	Newada
Barolha	Khandewara	Newada
Basaidi Uprhar	-	Muratganj
Basantpur Uparhar	Bhojpur	Newada

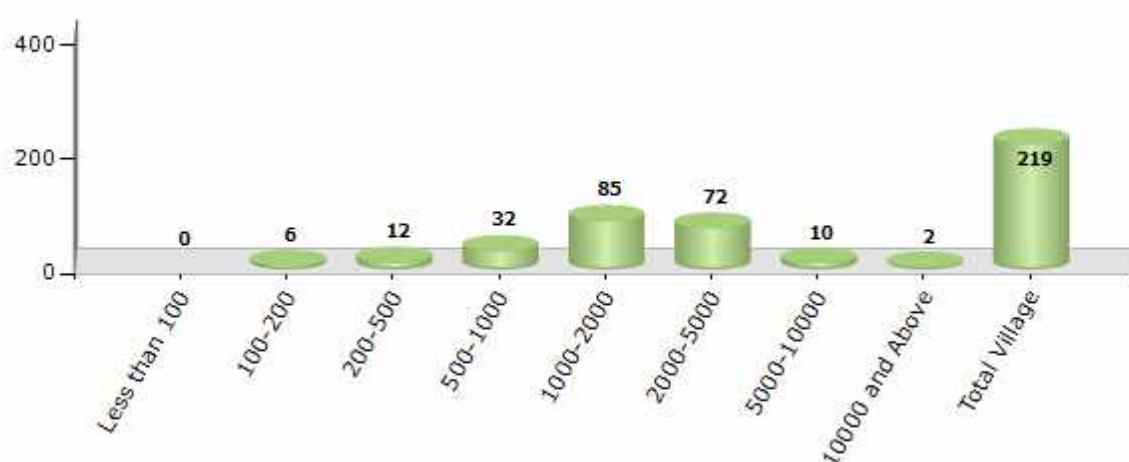
Contd....

Demographics

Number of Villages by Population Size - 2011

Less than 100	100-200	200-500	500-1000	1000-2000	2000-5000	5000-10000	10000 and Above	Total Village
0	6	12	32	85	72	10	2	219

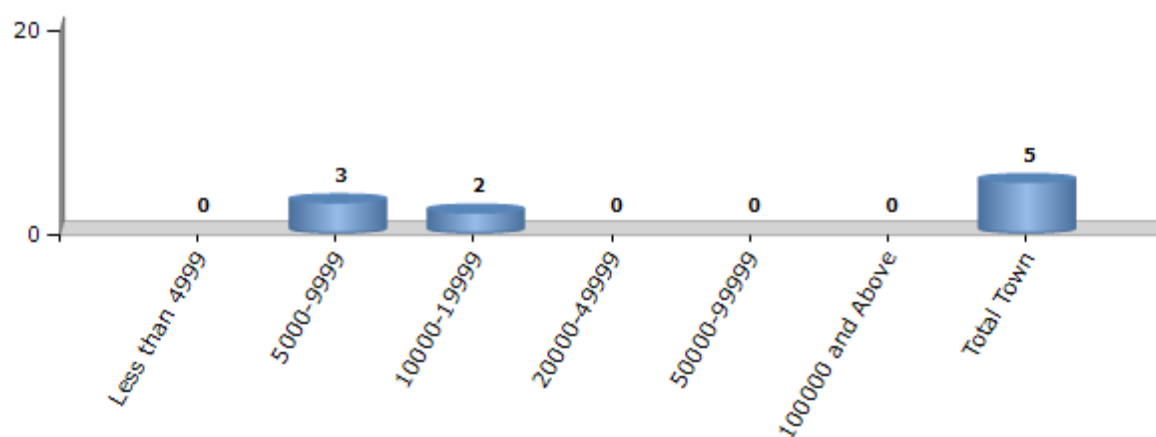
Number of Villages by Population Size - 2011



Number of Towns by Population Size - 2011

Less than 4999	5000-9999	10000-19999	20000-49999	50000-99999	100000 and Above	Total Town
0	3	2	0	0	0	5

Number of Towns by Population Size - 2011



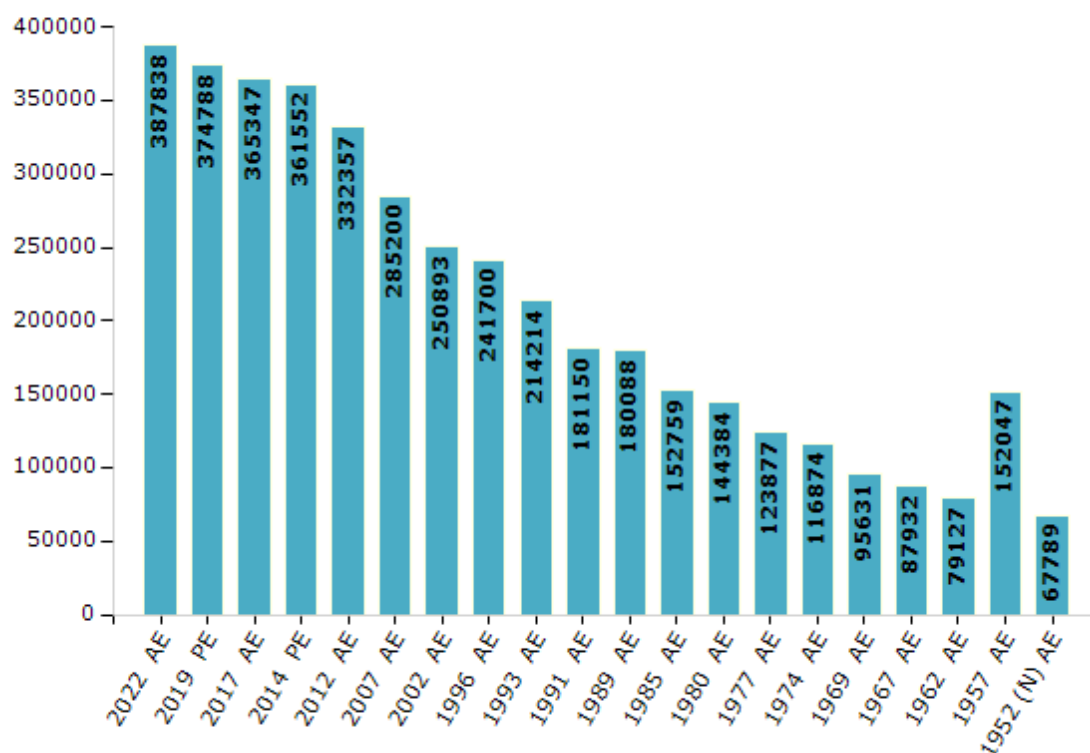
Electoral Features

Electors by Male & Female

Year	Male	Female	Others	Total
2022 AE	206950	180888	0	387838
2019 PE	200106	174667	15	374788
2017 AE	196047	169289	11	365347
2014 PE	199511	162030	11	361552
2012 AE	183755	148602	0	332357
2009 PE	-	-	-	-
2007 AE	155571	129629	-	285200
2004 PE	-	-	-	-
2002 AE	140574	110319	-	250893
1999 PE	-	-	-	-
1996 AE	132940	108760	-	241700
1993 AE	117842	96372	-	214214

Year	Male	Female	Others	Total
1991 AE	99839	81311	-	181150
1989 AE	99078	81010	-	180088
1985 AE	84047	68712	-	152759
1980 AE	75437	68947	-	144384
1977 AE	68123	55754	-	123877
1974 AE	63049	53825	-	116874
1969 AE	52602	43029	-	95631
1967 AE	-	-	-	87932
1962 AE	-	-	-	79127
1957 AE	-	-	-	152047
1952 (N) AE	-	-	-	67789

Number of Electors



Note : AE : Assembly Election, PE : Assembly Segment of Parliamentary Election, (N) : Chail North

Historical Summary Election Results

Summary Result of Assembly Election - 2017

Candidate Name	Party	Votes	Votes %
Sanjay Kumar	BJP	85713	42.15
Talat Azim	INC	45597	22.42
Mohd Asif Jafri	BSP	43776	21.53
Shikha Saroj	IND	6260	3.08
Subhash Chandra	IND	4557	2.24
Roopchand	IND	2625	1.29
Narendra Kumar Maurya	BMUP	2432	1.2
Arun Kumar	RAJAP	1799	0.88
Harihar Singh	RKMP	1635	0.8
Vijay Kumar Ramdas Ravidas	IND	1632	0.8
Mohd. Farooque	IND	923	0.45
Lalbahadur	JANKP	854	0.42
Chandrika Prasad Rajpasi	BKRP	699	0.34
Asharfi	RBCP	648	0.32
Tejsingh Varma	SWAJANPA	621	0.31
Ram Bishal Paswan	RPI(A)	611	0.3
Qamar Saeed	BHSVP	581	0.29
Dharmendra Dutt Pandey	BSCP	550	0.27
Manoj Kumar Tripathi	RSJNP	490	0.24
	NOTA	1352	0.66

Polling Station Level Election Results

Number and Name of Polling Stations (PS) (2022)

Number of Polling Stations	Name of Polling Stations	Number of Polling Stations	Name of Polling Stations
1	P.S. Shakhabaripur East Part	22	Kastoorba Gandhi Girls I C Bharwari North Part Third
2	P.S. Shakhabaripur West Part	23	P.S. Asdullapur Rohi East Part
3	P.S. Makhdoompur Kaji	24	P.S. Asdullapur Rohi East Part First
4	P.S. Sihori East Part	25	P.S. Asdullapur Rohi East Part Second
5	P.S. Sihori West Part	26	P.S. Asdullapur Rohi East Part Third
6	P.S. Rasoolpur Kaji East Part	27	Panchayat Bhavan Maroofpur Room No.1
7	P.S. Rasoolpur Kaji West Part	28	Panchayat Bhavan Maroofpur Room No.2
8	P.S. Grameen Bharwari	29	P.S. Kasiya East Part
9	National I C Bharwari West Part	30	P.S. Kasiya East Part First
10	National I C Bharwari West Part First	31	P.S. Kasiya West Part
11	National I C Bharwari Center Part	32	Ups Kasiya East Part
12	National I C Bharwari Center Part First	33	Ups Kasiya West Part
13	National I C Bharwari West Part Second	34	Ups Kasiya Center Part
14	National I C Bharwari West Part Third	35	P.S. Bhikhampur
15	National I C Bharwari West Part Fourth	36	P.S. Saita East Part
16	National I C Bharwari West Part Fifth	37	P.S. Saita West Part
17	Kastoorba Gandhi Girls I C Bharwari South Part First	38	P.S. Palhana East Part
18	Kastoorba Gandhi Girls I C Bharwari South Part Second	39	P.S. Palhana West Part
19	Kastoorba Gandhi Girls I C Bharwari South Part Third	40	P.S. Palhana West Center Part
20	Kastoorba Gandhi Girls I C Bharwari North Part First	41	P.S. Palhana East Part First
21	Kastoorba Gandhi Girls I C Bharwari North Part Second	42	Ups Palhana Kachar

Contd....

Polling Station Level Election Results

Polling Station-wise Votes Secured by Overall Top Five Parties in Chail Assembly in Assembly Election (AE) under Kaushambi Parliamentary Constituency in Uttar Pradesh (2022)

Number of Polling Station	Winner - Pooja Pal (SP)	Runner-up - Nagendra Pratap Singh Patel (ADAL)	3rd - Atul Kumar Dwivedi (BSP)	4th - Anil Kumar Kesharwani (JDL)	5th - Talat Azim (INC)	NOTA	Other	Total Votes Secured
36	136	453	47	5	3	7	88	739
37	133	347	138	2	8	11	65	704
38	115	357	69	4	2	6	46	599
39	295	315	21	22	7	2	44	706
40	252	313	10	9	3	3	33	623
41	118	151	52	4	3	3	20	351
42	129	116	30	1	4	2	20	302
43	221	154	118	9	8	8	68	586
44	175	202	80	6	3	9	56	531
45	165	115	51	4	11	5	57	408
46	237	38	8	3	3	5	145	439
47	226	137	26	2	1	2	99	493
48	240	268	19	15	3	0	44	589
49	187	189	52	4	3	4	48	487
50	221	163	62	2	2	6	41	497
51	239	80	56	8	3	3	40	429
52	162	160	60	3	5	2	28	420
53	331	50	108	5	1	5	15	515
54	137	382	5	1	0	6	86	617
55	153	240	64	10	2	9	42	520
56	135	213	6	18	5	2	31	410
57	208	226	14	14	5	5	36	508
58	267	281	40	42	9	3	41	683
59	20	356	15	54	0	1	17	463
60	333	213	155	1	7	13	21	743
61	201	156	61	18	2	1	18	457
62	141	278	103	7	4	4	39	576
63	265	171	17	6	3	6	41	509
64	161	232	56	6	6	0	30	491
65	289	208	103	5	6	5	31	647
66	389	160	37	20	6	1	36	649
67	438	163	20	6	5	6	40	678
68	334	84	2	3	11	4	108	546
69	249	107	36	1	18	6	38	455
70	387	43	111	1	22	2	97	663

Contd....

Polling Station Level Election Results

Winner, Runner-up and 3rd Party Position & Winning Margin According to Polling Stations in Chail Assembly in Assembly Election (AE) under Kaushambi Parliamentary Constituency in Uttar Pradesh (2022)

Polling Station Number	Winner Party	Winner Votes (%)	Runner-up Party	Runner-up Votes (%)	Winning Margin Votes (%)	Third Party	Third Party Votes (%)	Other Votes (%)
71	ADAL	298 (50.42)	SP	170 (28.76)	128 (21.66)	IND (A)	27 (4.57)	96 (16.24)
72	SP	158 (39.8)	ADAL	114 (28.72)	44 (11.08)	BSP	39 (9.82)	86 (21.66)
73	SP	208 (51.23)	BSP	91 (22.41)	117 (28.82)	ADAL	36 (8.87)	71 (17.49)
74	SP	387 (55.21)	ADAL	151 (21.54)	236 (33.67)	BSP	76 (10.84)	87 (12.41)
75	SP	286 (47.83)	ADAL	100 (16.72)	186 (31.11)	BSP	82 (13.71)	130 (21.74)
76	SP	285 (43.64)	ADAL	143 (21.9)	142 (21.74)	BSP	142 (21.75)	83 (12.71)
77	ADAL	272 (44.08)	SP	238 (38.57)	34 (5.51)	BSP	61 (9.89)	46 (7.46)
78	SP	325 (41.77)	ADAL	313 (40.23)	12 (1.54)	BSP	38 (4.88)	102 (13.11)
79	SP	243 (33.8)	ADAL	228 (31.71)	15 (2.09)	BSP	152 (21.14)	96 (13.35)
80	ADAL	143 (45.54)	SP	82 (26.11)	61 (19.43)	BSP	53 (16.88)	36 (11.46)
81	ADAL	394 (65.45)	SP	90 (14.95)	304 (50.5)	JDL	28 (4.65)	90 (14.95)
82	SP	249 (60.73)	ADAL	131 (31.95)	118 (28.78)	BSP	13 (3.17)	17 (4.15)
83	ADAL	149 (41.16)	SP	145 (40.06)	4 (1.1)	BSP	29 (8.01)	39 (10.77)
84	BSP	137 (50.55)	ADAL	78 (28.78)	59 (21.77)	SP	25 (9.23)	31 (11.44)
85	ADAL	317 (43.19)	SP	298 (40.6)	19 (2.59)	BSP	54 (7.36)	65 (8.86)
86	ADAL	507 (71.31)	BSP	63 (8.86)	444 (62.45)	SP	57 (8.02)	84 (11.81)
87	ADAL	217 (42.97)	SP	115 (22.77)	102 (20.2)	BSP	111 (21.98)	62 (12.28)
88	BSP	169 (41.32)	ADAL	136 (33.25)	33 (8.07)	SP	72 (17.6)	32 (7.82)
89	ADAL	256 (51.82)	SP	135 (27.33)	121 (24.49)	AIMIM	28 (5.67)	75 (15.18)
90	SP	215 (47.88)	ADAL	79 (17.59)	136 (30.29)	AIMIM	75 (16.7)	80 (17.82)
91	SP	262 (59.82)	ADAL	130 (29.68)	132 (30.14)	BSP	13 (2.97)	33 (7.53)
92	SP	128 (37.98)	ADAL	89 (26.41)	39 (11.57)	AIMIM	41 (12.17)	79 (23.44)
93	ADAL	291 (38.19)	SP	211 (27.69)	80 (10.5)	BSP	182 (23.88)	78 (10.24)
94	SP	269 (38.59)	ADAL	165 (23.67)	104 (14.92)	BSP	158 (22.67)	105 (15.06)
95	SP	318 (49.23)	ADAL	138 (21.36)	180 (27.87)	AIMIM	119 (18.42)	71 (10.99)
96	SP	355 (64.55)	ADAL	75 (13.64)	280 (50.91)	BSP	59 (10.73)	61 (11.09)
97	SP	463 (75.53)	ADAL	108 (17.62)	355 (57.91)	BSP	12 (1.96)	30 (4.89)
98	SP	489 (72.88)	ADAL	90 (13.41)	399 (59.47)	BSP	38 (5.66)	54 (8.05)
99	SP	188 (34.88)	ADAL	173 (32.1)	15 (2.78)	AIMIM	93 (17.25)	85 (15.77)
100	SP	283 (69.19)	AIMIM	80 (19.56)	203 (49.63)	ADAL	23 (5.62)	23 (5.62)
101	ADAL	446 (63.62)	SP	89 (12.7)	357 (50.92)	BSP	73 (10.41)	93 (13.27)
102	ADAL	368 (63.67)	SP	95 (16.44)	273 (47.23)	BSP	60 (10.38)	55 (9.52)
103	SP	277 (67.23)	BSP	55 (13.35)	222 (53.88)	ADAL	36 (8.74)	44 (10.68)
104	SP	160 (45.85)	ADAL	126 (36.1)	34 (9.75)	BSP	30 (8.6)	33 (9.46)
105	SP	413 (59.08)	ADAL	168 (24.03)	245 (35.05)	BSP	50 (7.15)	68 (9.73)

Contd....

Socio-Economic Amenities - Rural

Access to Education Facilities

Particulars	Number of Villages (% of Population)				
	Available	Not Available	If Not Available (Distance of Nearest Facility)		
			A	B	C
Govt. Primary School	192 (96)	27 (4)	19 (3)	0 (0)	0 (0)
Private Primary School	38 (34)	181 (66)	0 (0)	0 (0)	1 (0)
Govt. Middle School	124 (72)	95 (28)	45 (13)	3 (1)	0 (0)
Private Middle School	36 (32)	183 (68)	8 (2)	2 (1)	1 (0)
Govt. Secondary School	26 (28)	193 (72)	41 (16)	17 (5)	2 (1)
Private Secondary School	28 (29)	191 (71)	50 (16)	20 (8)	3 (0)
Govt. Senior Secondary School	20 (26)	199 (74)	56 (23)	24 (8)	3 (1)
Private Senior Secondary School	21 (25)	198 (75)	35 (11)	22 (9)	6 (1)
Govt. Arts and Science Degree College	5 (2)	214 (98)	9 (4)	11 (6)	24 (8)
Private Arts and Science Degree College	3 (1)	216 (99)	32 (15)	44 (24)	34 (14)
Govt. Engineering College	1 (1)	218 (99)	0 (0)	1 (0)	59 (23)
Private Engineering College	5 (2)	214 (98)	18 (9)	16 (12)	72 (33)
Govt. Medicine College	0 (0)	219 (100)	7 (2)	7 (2)	129 (59)
Private Medicine College	1 (2)	218 (98)	2 (1)	2 (1)	12 (6)
Govt. Management Institute	0 (0)	219 (100)	0 (0)	1 (0)	95 (43)
Private Management Institute	0 (0)	219 (100)	0 (0)	7 (5)	40 (19)
Govt. Polytechnic	3 (1)	216 (99)	1 (0)	0 (0)	145 (68)
Private Polytechnic	1 (1)	218 (99)	2 (1)	0 (0)	14 (7)
Govt. Vocational Training School/ITI	3 (1)	216 (99)	0 (0)	0 (0)	151 (73)
Private Vocational Training School/ITI	0 (0)	219 (100)	1 (1)	1 (0)	10 (3)
Govt. Non Formal Training Centre	6 (3)	213 (97)	7 (2)	6 (2)	89 (40)
Private Non Formal Training Centre	0 (0)	219 (100)	0 (0)	0 (0)	6 (2)
Govt. School For Disabled	0 (0)	219 (100)	0 (0)	0 (0)	88 (40)
Private School For Disabled	0 (0)	219 (100)	0 (0)	0 (0)	7 (3)
Government Others	0 (0)	219 (100)	0 (0)	0 (0)	3 (1)
Private Others	0 (0)	219 (100)	0 (0)	0 (0)	0 (0)

Note : Distance A : Less than 5 km; B : Between 5-10 km; C : 10+ km.; Source : Data Analysis is based on 2011 Census.

DISCLAIMER

The Terms of Use and Disclaimer of Datanet India Private Limited (hereinafter referred to as "Datanet") for use of this analysis report of **Chail Assembly Constituency (Chail Vidhan Sabha)** :-

1. **Assembly Factbook™** is a Registered Trade Mark owned by Datanet.
2. All the maps are sketched and graphical representation only and have not been drawn to the scale and also not to represent the actual geographical area or boundary of the unit.
3. The data for the aforesaid analysis is based on authentic sources and has been culled from the various publications of Census, CSO and NSSO for district and block level data, various central and state government departments, Central & State Elections Commissions and the concerned Returning Officers' releases, Electoral Rolls, Election results and allied publications, internal assessment, surveys, estimates and analysis. Therefore, certain adjustment of data at micro level may have been done to arrive closer to the macro data.
4. Data have been provided on an "As Is" and "As AVAILABLE" basis
5. The colours shown in the maps or diagram and charts of a particular party, alliance or AC are indicative and do not represent them.
6. This publication which includes maps, sheets, graphs and data would be the property under copyright of Datanet only. The user may use these for its internal study, analysis and research purposes. It's public display, re-selling or any commercial uses by the user are not allowed.
7. Datanet has taken due care and caution in compilation and processing of data and allied information, but does not guarantee the accuracy, adequacy or completeness of any information/analysis and will be not responsible for any errors or omissions or for the results obtained from the use of such information/analysis.
8. All the contents for the publication have been culled from various authentic sources and Datanet reasonably believes such sources to be reliable, but does not make any representations, express or implied as to the accuracy or fitness of use of such information. The information or contents of the information/analysis do not constitute advice and should not be relied upon in making (or refraining from making) any decision. Any reliance placed upon the information provided by Datanet is the sole responsibility and strictly at the user's risk.
9. In no event will Datanet be liable for any damages (including, without limitation, damages for loss of business projects, or loss of profits) arising in contract, tort or otherwise from the use of or inability to use any of its contents, or from any action taken (or refrained from being taken) as a result of using the analysis or any of its contents. Datanet its directors, owners, editors, officials, employees, distributor and agents or any associate will not be liable for any errors in the information contained or any consequences arising from the use of the contents of the provided information/analysis.
10. If any provision of these terms and conditions is held invalid or illegal or unenforceable for any reason by any court of competent jurisdiction, such provision shall be severed and the remainder of provisions of the terms and conditions shall continue in full force and effect as if the Term of Use had been executed with the invalid, illegal or unenforceable provision eliminated.
11. If there are any discrepancies in the information provided, please bring it to attention of Datanet for suitable rectification measures.

Buy Online This Complete Book At
Datanet India eBooks Store

www.indiastatpublications.com

or go directly at

[http://www.indiastatpublications.com/
Assembly_factbook/Uttar Pradesh/Kaushambi/ Chail](http://www.indiastatpublications.com/Assembly_factbook/Uttar%20Pradesh/Kaushambi/Chail)



i indiatat**elections**

ISBN : 978-93-5905-194-9



9 789359 051949