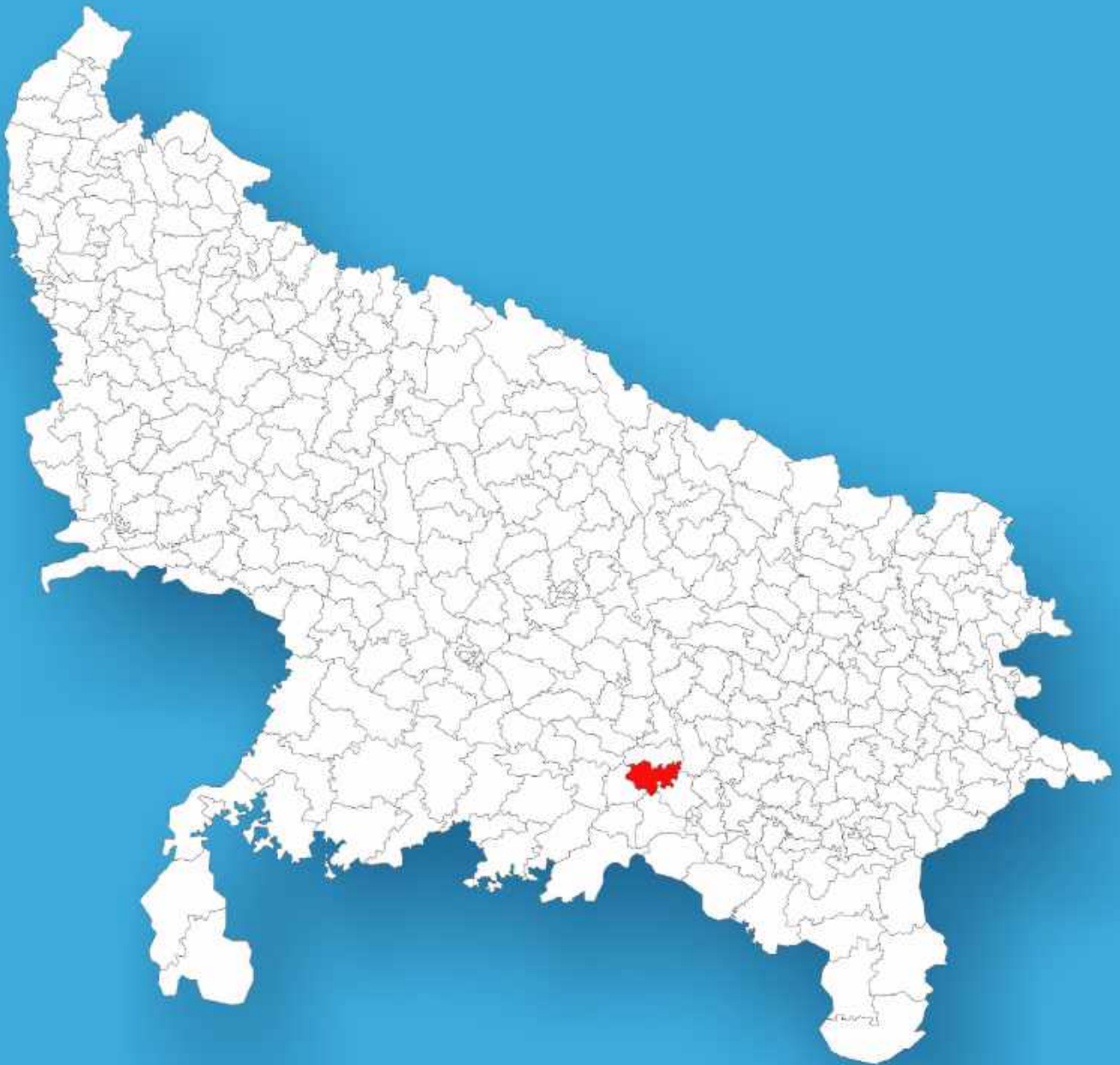




Uttar Pradesh

# Assembly Factbook™

Kunda Assembly Constituency



Key Electoral Data of Kunda  
Assembly Constituency (Vidhan Sabha)

Uttar Pradesh  
**Assembly Factbook**<sup>TM</sup>  
Kunda Assembly Constituency



Kunda Vidhan Sabha

**Editor & Director**

Dr. R.K. Thukral

**Research Editor**

Dr. Shafeeq Rahman

**Compiled, Researched and Published by  
Datanet India Pvt. Ltd.**

D-100, 1st Floor,

Okhla Industrial Area, Phase-I,

New Delhi- 110020.

Ph.: 91-11- 43580781-84

Email : support@indiastatpublications.com

Website : www.indiastatelections.com

**Online Book Store :**

www.indiastatpublications.com

**Report No. :** AFB/UP-246-0125

**ISBN :** 978-93-5905-777-4

**First Edition :** January, 2018

**Eighth Updated Edition :** January, 2025

**Price :** Rs.11500/-

US\$ 310

**© Datanet India Pvt. Ltd.**

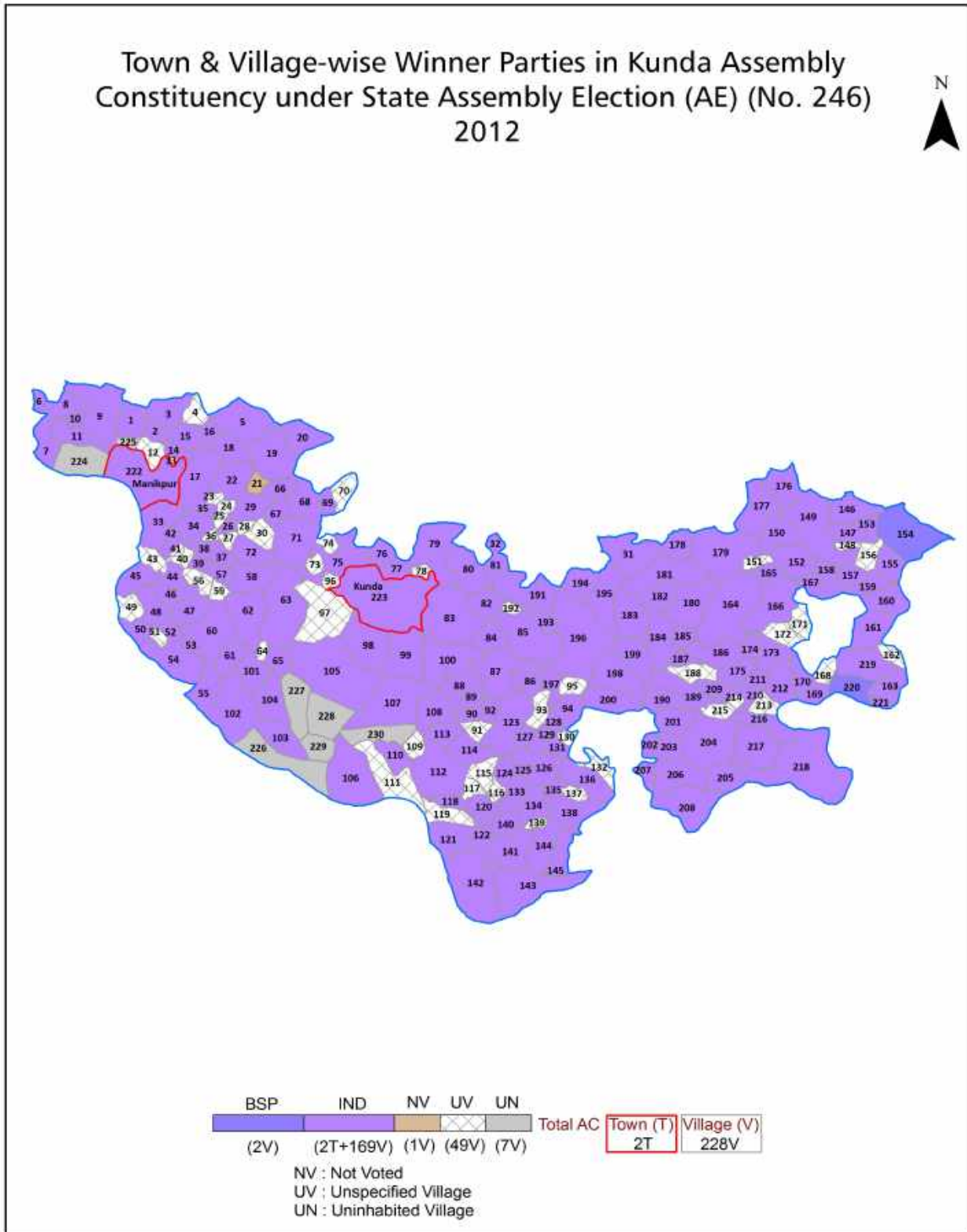
All rights reserved. No part of this book may be reproduced, stored in a retrieval system or transmitted in any form or by any means, mechanical photocopying, photographing, scanning, recording or otherwise without the prior written permission of the publisher. Please refer to Disclaimer at page no. 273 for the use of this publication.

Printed in India

# Contents

No.	Particulars	Page No.
	<b>Introduction</b>	
1	Assembly Constituency - (Vidhan Sabha) at a Glance   Features of Assembly as per Delimitation Commission of India (2008)	1-2
	<b>Location and Political Maps</b>	
2	Location Map   Boundaries of Assembly Constituency - (Vidhan Sabha) in District   Boundaries of Assembly Constituency under Parliamentary Constituency - (Lok Sabha)   Town & Village-wise Winner Parties-2024, 2022, 2019, 2014, 2012 and 2009	3-10
	<b>Administrative Setup (2011)</b>	
3	District   Sub-district   Towns   Villages   Inhabited Villages   Uninhabited Villages   Village Panchayat   Intermediate Panchayat	11-22
	<b>Demographics (2011)</b>	
4	Population   Households   Rural/Urban Population   Towns and Villages by Population Size   Sex Ratio (Total & 0-6 Years)   Religious Population   Social Population   Literacy Rate	23-24
	<b>Electoral Features</b>	
5	Important Dates of Last Elections Held   Electors by Gender   Service Electors   Voters   Voters Turnout   Polling Stations & Average Number of Electors per Polling Station   Electors by Age Group   Present Elected Representatives	25-30
	<b>Historical Summary Election Results</b>	
6	Vote Share of Major Parties   Winning Margin (Number & Percentage)   Polarity of Parties   Summary Result of Assembly Segment of Parliamentary Election 2024, 2019, 2014, 2009, 2004 and 1999   Summary Result of Assembly Elections 2022, 2017, 2012, 2007, 2002, 1996, 1993, 1991, 1989, 1985, 1980, 1977, 1974, 1969, 1967, 1962, 1957 and 1952	31-56
	<b>Polling Station Level Election Results</b>	
7	Name and Number of Polling Station 2024, 2022, 2019, 2014, 2012 and 2009   Polling Station-wise Electors, Voters & Voters Turnout 2024, 2022, 2019, 2014, 2012 and 2009   Polling Station wise Elections Results 2024, 2022, 2019, 2014, 2012 and 2009	57-232
	<b>Panchayat and Local Bodies Election Results</b>	
8	Panchayat Result 2015   Urban Local Bodies Result 2012	233-251
	<b>Share of Assembly Constituency</b>	
9	Share of Assembly Constituency - (Vidhan Sabha) in State, District and Parliamentary Constituency - (Lok Sabha)	252
	<b>Socio-Economic Amenities (2011)</b>	
10	Access to Administrative Units   Agricultural, Manufacturing and Industrial Commodities   Demographic Indicators   Education   Health & Manpower   Drinking Water Supply   Sanitation   Entertainment and Recreations Infrastructure   Power   Food Allocation Distribution and Marketing of Agriculture Commodities Infrastructure   Transport and Road Infrastructure   Communication   Banking and Financial Services   Land Use   Irrigation Source	254-268
11	<b>Abbreviation &amp; Sources</b>	269-272
12	<b>Disclaimer</b>	273

Location & Political Map





## Administrative Setup

### List of Village Panchayat & Intermediate Panchayat (Block) Name - 2011

Village Name	Village Panchayat Name	Intermediate Panchayat Name
Aghiya	Aghiya	Kunda
Ahibaranpur	Ahibaranpur	Kunda
Aima Jatupur	Aima Jatupur	Vihar
Akhitayari Kotila	Akhitayari Kotila	Kunda
Allopur Bukhari	Radhauri	Kunda
Aluamaee	Aluamaee	Kunda
Ama Asbhaun	Ama Asbhaun	Kunda
Amilaha	Kushahil Bazar	Kunda
Andawan	Andawan	Babaganj
Antamau	Antamau	Kalakankar
Atarsuie	Siya	Vihar
Atauliya	Atauliya	Kalakankar
Attanagar	Raypur	Vihar
Autarpur	Autarpur	Vihar
Babullapur	Tiwaripur	Kalakankar
Bachhandamau	Bachhandamau	Kunda
Bachhrauli	Bachhrauli	Kunda
Badaiyahar	Ramapur	Kunda
Bahadurpur	Bahadurpur	Kunda
Baharamaee	Bargaun	Kalakankar
Bainti Uparhar	Bainti	Kunda
Bajaha Bhit	Bagaha Bhit	Kalakankar
Banemau Uparhar	Banemau Uparhar	Kunda
Bansiyara	Bansiyara	Vihar
Baraee	Baree	Kunda
Barbaspur	Barbaspur	Vihar
Barera	Barera	Kalakankar
Bargaun	Bargaun	Kalakankar
Barhaipur	Silavatpur	Vihar

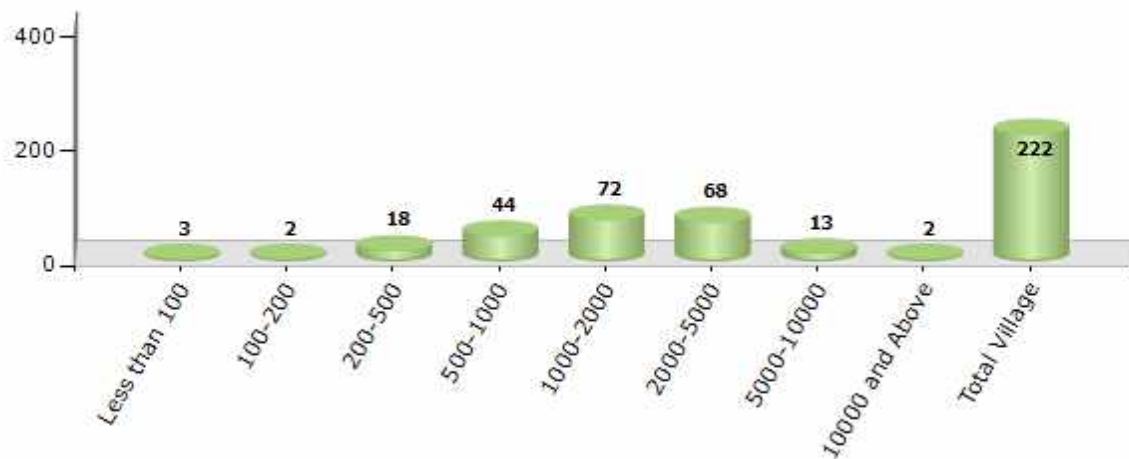
Contd....

## Demographics

### Number of Villages by Population Size - 2011

Less than 100	100-200	200-500	500-1000	1000-2000	2000-5000	5000-10000	10000 and Above	Total Village
3	2	18	44	72	68	13	2	222

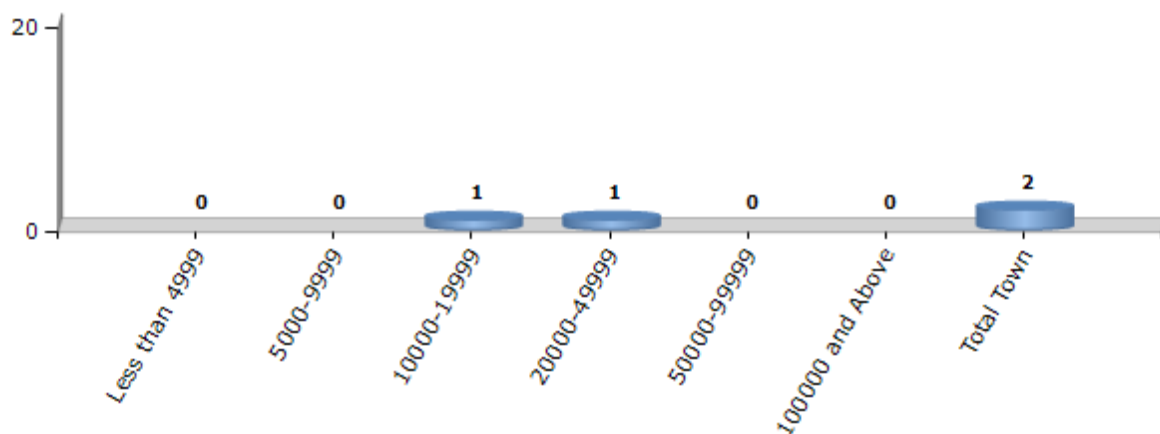
Number of Villages by Population Size - 2011



### Number of Towns by Population Size - 2011

Less than 4999	5000-9999	10000-19999	20000-49999	50000-99999	100000 and Above	Total Town
0	0	1	1	0	0	2

Number of Towns by Population Size - 2011



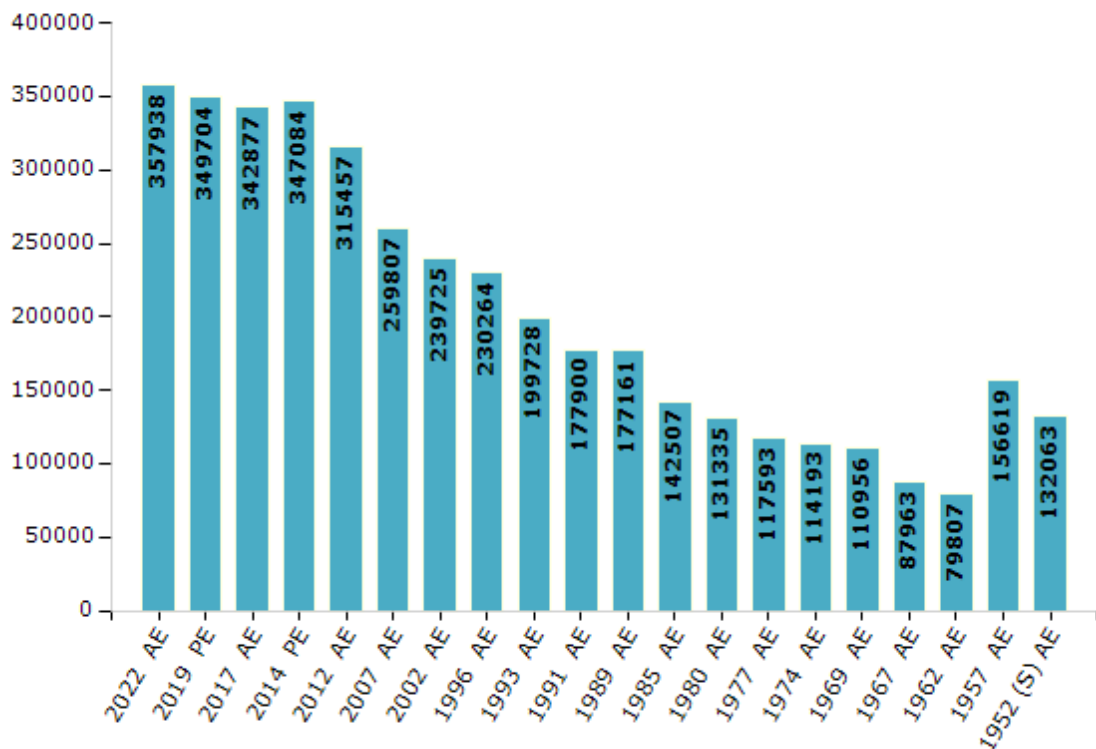
## Electoral Features

### Electors by Male & Female

Year	Male	Female	Others	Total
2022 AE	192440	165336	162	357938
2019 PE	188500	161039	165	349704
2017 AE	185810	156915	152	342877
2014 PE	190336	156585	163	347084
2012 AE	173180	142269	8	315457
2009 PE	-	-	-	-
2007 AE	139139	120668	-	259807
2004 PE	-	-	-	-
2002 AE	131858	107867	-	239725
1999 PE	-	-	-	-
1996 AE	129005	101259	-	230264
1993 AE	109780	89948	-	199728

Year	Male	Female	Others	Total
1991 AE	90952	86948	-	177900
1989 AE	90564	86597	-	177161
1985 AE	72938	69569	-	142507
1980 AE	66544	64791	-	131335
1977 AE	59566	58027	-	117593
1974 AE	57821	56372	-	114193
1969 AE	63148	47808	-	110956
1967 AE	-	-	-	87963
1962 AE	-	-	-	79807
1957 AE	-	-	-	156619
1952 (S) AE	-	-	-	132063

Number of Electors



Note : AE : Assembly Election, PE : Assembly Segment of Parliamentary Election, (S) : Kunda South

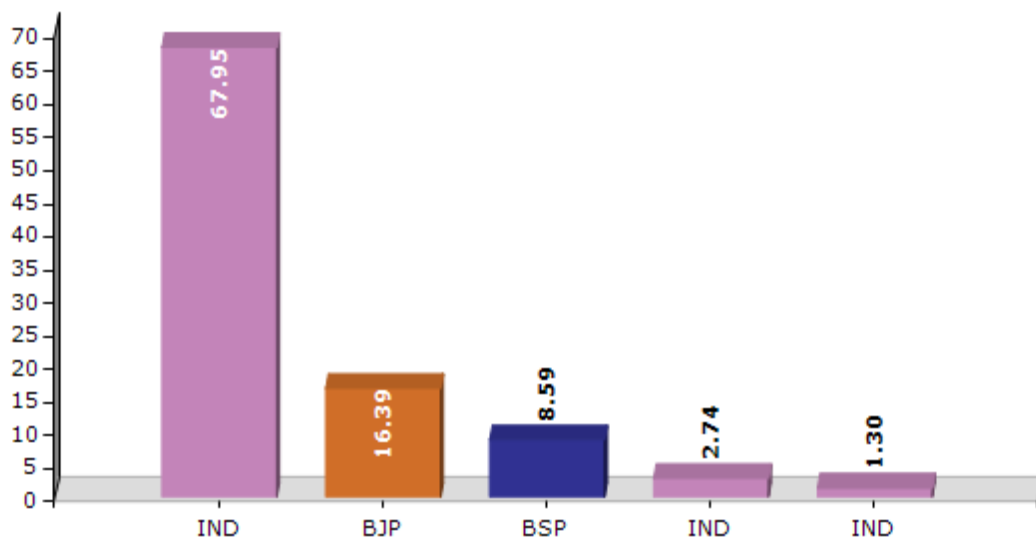


## Historical Summary Election Results

### Summary Result of Assembly Election - 2017

Candidate Name	Party	Votes	Votes %
Raghuraj Pratap Singh	IND	136597	67.95
Janki Sharan	BJP	32950	16.39
Parvez Akhtar	BSP	17261	8.59
Bhagwandeem	IND	5514	2.74
Ram Kripal	IND	2615	1.3
Jiyalal	BMUP	2109	1.05
	NOTA	3992	1.99

Votes Percentage of Top Parties - 2017



## Polling Station Level Election Results

### Number and Name of Polling Stations (PS) (2022)

Number of Polling Stations	Name of Polling Stations	Number of Polling Stations	Name of Polling Stations
1	P.S. Badera Room No. 01	22	P.S. Samaspur Sailwara Room No. 01
2	P.S. Badera Room No. 02	23	P.S. Samaspur Sailwara Room No. 02
3	P.S. Sahijani Room No. 01	24	P.S. Karamganj
4	P.S. Sahijani Room No. 02	25	P.S. Bajahabhit Room N0. 01
5	P.S. Sheshpur	26	P.S. Bajahabhit Room N0. 02
6	P.S. Aluwamai	27	P.S. Chaurahi
7	P.S. Mohamidpur	28	P.S. Atauliya Room N0. 01
8	P.S. Badgau Room No. 01	29	P.S. Atauliya Room N0 .02
9	P.S. Badgau Room No. 02	30	P.S. Ramnagar Bariyawan
10	P.S. Duluwamai	31	P.S. Bariyawan
11	P.S. Tiwaripur Room No. 01	32	P.S. Hinahu Room No. 01
12	P.S. Tiwaripur Room No. 02	33	P.S. Hinahu Room No. 02
13	P.S. Tiwaripur Room No. 03	34	P.S. Sindhaul
14	P.S. Kiyawan	35	P.S. Kalakankar Room No. 01
15	Naveen P.S. Jirwabag Kiyanva	36	P.S. Kalakankar Room No. 02
16	P.S. Lattara Room No. 01	37	P.S. Sangarampur
17	P.S. Lattara Room No. 02	38	P.S. Kishundaspur
18	P.S. Mirgarwa	39	P.S. Shahabad Room No. 01
19	Ch.M.H.S.S. Jwalamukhi Mirgarwa Room No. 01	40	P.S. Shahabad Room No. 02
20	Ch.M.H.S.S. Jwalamukhi Mirgarwa Room No. 02	41	S.S.S. Babhanpur Room No. 01
21	P.S. Antamau	42	S.S.S. Babhanpur Room No. 02

Contd....

## Polling Station Level Election Results

### Polling Station-wise Votes Secured by Overall Top Five Parties in Kunda Assembly in Assembly Election (AE) under Kaushambi Parliamentary Constituency in Uttar Pradesh (2022)

Number of Polling Station	Winner - Raghuraj Pratap Singh (JDL)	Runner-up - Gulshan Yadav (SP)	3rd - Sindhuja Mishra Senani (BJP)	4th - Mu Phaheem (BSP)	5th - Dharmaraj (BMUP)	NOTA	Other	Total Votes Secured
36	200	31	59	12	17	0	9	328
37	106	363	17	22	4	0	6	518
38	161	143	33	6	5	0	5	353
39	316	146	122	2	8	0	11	605
40	205	152	143	1	2	0	12	515
41	109	217	38	10	3	0	12	389
42	102	152	22	0	3	0	8	287
43	320	128	80	12	4	0	9	553
44	54	445	6	4	1	0	7	517
45	344	145	27	4	15	0	10	545
46	195	415	60	4	5	0	6	685
47	61	298	7	1	0	0	3	370
48	146	148	31	2	3	0	2	332
49	240	314	38	6	4	0	8	610
50	155	206	62	11	5	0	4	443
51	267	67	59	1	5	0	6	405
52	303	141	56	7	9	0	17	533
53	213	134	22	3	5	0	5	382
54	406	126	96	9	8	0	31	676
55	238	179	107	12	6	0	9	551
56	183	104	75	2	2	0	9	375
57	348	205	64	6	11	0	13	647
58	137	366	46	32	6	0	7	594
59	43	205	4	4	1	0	9	266
60	307	224	28	3	4	0	5	571
61	152	284	23	3	4	0	5	471
62	135	173	48	16	24	0	17	413
63	158	403	9	1	3	0	9	583
64	156	296	15	6	6	0	11	490
65	532	166	28	2	4	0	16	748
66	174	189	4	3	1	0	5	376
67	230	217	19	10	10	0	8	494
68	242	260	21	4	6	0	11	544
69	141	159	19	8	5	0	10	342
70	225	262	23	2	23	0	10	545

Contd....

## Polling Station Level Election Results

### Winner, Runner-up and 3rd Party Position & Winning Margin According to Polling Stations in Kunda Assembly in Assembly Election (AE) under Kaushambi Parliamentary Constituency in Uttar Pradesh (2022)

Polling Station Number	Winner Party	Winner Votes (%)	Runner-up Party	Runner-up Votes (%)	Winning Margin Votes (%)	Third Party	Third Party Votes (%)	Other Votes (%)
71	JDL	237 (51.19)	SP	178 (38.44)	59 (12.75)	BJP	21 (4.54)	27 (5.83)
72	SP	238 (47.32)	JDL	201 (39.96)	37 (7.36)	BJP	45 (8.95)	19 (3.78)
73	JDL	436 (71.01)	SP	95 (15.47)	341 (55.54)	BJP	47 (7.65)	36 (5.86)
74	JDL	388 (82.55)	SP	47 (10)	341 (72.55)	BJP	11 (2.34)	24 (5.11)
75	JDL	268 (70.53)	SP	56 (14.74)	212 (55.79)	BJP	30 (7.89)	26 (6.84)
76	JDL	152 (54.48)	SP	84 (30.11)	68 (24.37)	BJP	24 (8.6)	19 (6.81)
77	SP	166 (48.26)	JDL	144 (41.86)	22 (6.4)	BJP	16 (4.65)	18 (5.23)
78	JDL	180 (57.14)	SP	74 (23.49)	106 (33.65)	BJP	37 (11.75)	24 (7.62)
79	JDL	371 (61.12)	SP	157 (25.86)	214 (35.26)	BJP	54 (8.9)	25 (4.12)
80	JDL	280 (66.35)	SP	91 (21.56)	189 (44.79)	BJP	34 (8.06)	17 (4.03)
81	JDL	240 (58.39)	SP	129 (31.39)	111 (27)	BJP	19 (4.62)	23 (5.6)
82	SP	269 (55.81)	JDL	187 (38.8)	82 (17.01)	BJP	11 (2.28)	15 (3.11)
83	JDL	283 (61.39)	SP	143 (31.02)	140 (30.37)	BJP	16 (3.47)	19 (4.12)
84	JDL	452 (75.59)	BJP	92 (15.38)	360 (60.21)	SP	44 (7.36)	10 (1.67)
85	JDL	286 (71.14)	SP	72 (17.91)	214 (53.23)	BJP	30 (7.46)	14 (3.48)
86	SP	275 (54.89)	JDL	194 (38.72)	81 (16.17)	BJP	13 (2.59)	19 (3.79)
87	SP	342 (53.27)	JDL	244 (38.01)	98 (15.26)	BJP	20 (3.12)	36 (5.61)
88	JDL	332 (67.48)	SP	115 (23.37)	217 (44.11)	BJP	34 (6.91)	11 (2.24)
89	JDL	355 (52.75)	SP	235 (34.92)	120 (17.83)	BJP	51 (7.58)	32 (4.75)
90	SP	215 (46.94)	JDL	184 (40.17)	31 (6.77)	BJP	45 (9.83)	14 (3.06)
91	JDL	377 (52.07)	SP	284 (39.23)	93 (12.84)	BSP	32 (4.42)	31 (4.28)
92	JDL	242 (53.9)	SP	183 (40.76)	59 (13.14)	BJP	10 (2.23)	14 (3.12)
93	SP	218 (48.66)	JDL	191 (42.63)	27 (6.03)	BMUP	16 (3.57)	23 (5.13)
94	JDL	185 (43.63)	BJP	134 (31.6)	51 (12.03)	SP	79 (18.63)	26 (6.13)
95	JDL	227 (45.77)	SP	198 (39.92)	29 (5.85)	BJP	42 (8.47)	29 (5.85)
96	SP	263 (50.97)	JDL	194 (37.6)	69 (13.37)	BJP	36 (6.98)	23 (4.46)
97	JDL	288 (65.75)	SP	86 (19.63)	202 (46.12)	BJP	37 (8.45)	27 (6.16)
98	JDL	242 (66.48)	SP	59 (16.21)	183 (50.27)	BJP	36 (9.89)	27 (7.42)
99	SP	248 (56.11)	JDL	171 (38.69)	77 (17.42)	BJP	10 (2.26)	13 (2.94)
100	JDL	165 (47.01)	SP	156 (44.44)	9 (2.57)	BJP	10 (2.85)	20 (5.7)
101	JDL	262 (57.84)	SP	91 (20.09)	171 (37.75)	BJP	66 (14.57)	34 (7.51)
102	SP	315 (77.97)	JDL	65 (16.09)	250 (61.88)	BJP	17 (4.21)	7 (1.73)
103	SP	447 (67.02)	JDL	141 (21.14)	306 (45.88)	BJP	49 (7.35)	30 (4.5)
104	JDL	214 (42.63)	SP	147 (29.28)	67 (13.35)	BJP	119 (23.71)	22 (4.38)
105	JDL	233 (45.16)	SP	208 (40.31)	25 (4.85)	BJP	39 (7.56)	36 (6.98)

Contd....

## Socio-Economic Amenities - Rural

### Access to Education Facilities

Particulars	Number of Villages (% of Population)				
	Available	Not Available	If Not Available (Distance of Nearest Facility)		
			A	B	C
Govt. Primary School	160 (82)	62 (18)	25 (3)	1 (1)	0 (0)
Private Primary School	13 (7)	209 (93)	1 (0)	0 (0)	0 (0)
Govt. Middle School	67 (42)	155 (58)	33 (11)	3 (2)	0 (0)
Private Middle School	32 (20)	190 (80)	18 (4)	2 (1)	0 (0)
Govt. Secondary School	10 (10)	212 (90)	28 (7)	15 (6)	0 (0)
Private Secondary School	15 (11)	207 (89)	31 (11)	13 (5)	0 (0)
Govt. Senior Secondary School	8 (7)	214 (93)	31 (13)	20 (7)	0 (0)
Private Senior Secondary School	16 (12)	206 (88)	33 (15)	15 (5)	1 (0)
Govt. Arts and Science Degree College	0 (0)	222 (100)	7 (4)	10 (5)	25 (11)
Private Arts and Science Degree College	3 (2)	219 (98)	10 (4)	42 (17)	23 (10)
Govt. Engineering College	0 (0)	222 (100)	0 (0)	0 (0)	99 (44)
Private Engineering College	0 (0)	222 (100)	2 (1)	10 (5)	9 (3)
Govt. Medicine College	0 (0)	222 (100)	3 (2)	4 (1)	99 (44)
Private Medicine College	0 (0)	222 (100)	1 (0)	7 (4)	5 (1)
Govt. Management Institute	1 (1)	221 (99)	3 (2)	8 (4)	77 (35)
Private Management Institute	0 (0)	222 (100)	1 (0)	5 (3)	10 (3)
Govt. Polytechnic	1 (1)	221 (99)	0 (0)	2 (1)	102 (43)
Private Polytechnic	0 (0)	222 (100)	1 (0)	8 (5)	12 (5)
Govt. Vocational Training School/ITI	0 (0)	222 (100)	5 (5)	36 (14)	81 (32)
Private Vocational Training School/ITI	0 (0)	222 (100)	2 (1)	3 (3)	5 (3)
Govt. Non Formal Training Centre	20 (9)	202 (91)	17 (5)	10 (6)	37 (12)
Private Non Formal Training Centre	0 (0)	222 (100)	2 (0)	2 (2)	0 (0)
Govt. School For Disabled	0 (0)	222 (100)	0 (0)	0 (0)	49 (17)
Private School For Disabled	0 (0)	222 (100)	1 (0)	2 (2)	0 (0)
Government Others	0 (0)	222 (100)	0 (0)	0 (0)	4 (2)
Private Others	0 (0)	222 (100)	1 (0)	2 (2)	0 (0)

Note : Distance A : Less than 5 km; B : Between 5-10 km; C : 10+ km.; Source : Data Analysis is based on 2011 Census.

## DISCLAIMER

The Terms of Use and Disclaimer of Datanet India Private Limited (hereinafter referred to as "Datanet") for use of this analysis report of **Kunda Assembly Constituency (Kunda Vidhan Sabha)** :-

1. **Assembly Factbook™** is a Registered Trade Mark owned by Datanet.
2. All the maps are sketched and graphical representation only and have not been drawn to the scale and also not to represent the actual geographical area or boundary of the unit.
3. The data for the aforesaid analysis is based on authentic sources and has been culled from the various publications of Census, CSO and NSSO for district and block level data, various central and state government departments, Central & State Elections Commissions and the concerned Returning Officers' releases, Electoral Rolls, Election results and allied publications, internal assessment, surveys, estimates and analysis. Therefore, certain adjustment of data at micro level may have been done to arrive closer to the macro data.
4. Data have been provided on an "As Is" and "As AVAILABLE" basis
5. The colours shown in the maps or diagram and charts of a particular party, alliance or AC are indicative and do not represent them.
6. This publication which includes maps, sheets, graphs and data would be the property under copyright of Datanet only. The user may use these for its internal study, analysis and research purposes. It's public display, re-selling or any commercial uses by the user are not allowed.
7. Datanet has taken due care and caution in compilation and processing of data and allied information, but does not guarantee the accuracy, adequacy or completeness of any information/analysis and will be not responsible for any errors or omissions or for the results obtained from the use of such information/analysis.
8. All the contents for the publication have been culled from various authentic sources and Datanet reasonably believes such sources to be reliable, but does not make any representations, express or implied as to the accuracy or fitness of use of such information. The information or contents of the information/analysis do not constitute advice and should not be relied upon in making (or refraining from making) any decision. Any reliance placed upon the information provided by Datanet is the sole responsibility and strictly at the user's risk.
9. In no event will Datanet be liable for any damages (including, without limitation, damages for loss of business projects, or loss of profits) arising in contract, tort or otherwise from the use of or inability to use any of its contents, or from any action taken (or refrained from being taken) as a result of using the analysis or any of its contents. Datanet its directors, owners, editors, officials, employees, distributor and agents or any associate will not be liable for any errors in the information contained or any consequences arising from the use of the contents of the provided information/analysis.
10. If any provision of these terms and conditions is held invalid or illegal or unenforceable for any reason by any court of competent jurisdiction, such provision shall be severed and the remainder of provisions of the terms and conditions shall continue in full force and effect as if the Term of Use had been executed with the invalid, illegal or unenforceable provision eliminated.
11. If there are any discrepancies in the information provided, please bring it to attention of Datanet for suitable rectification measures.



**Buy Online This Complete Book At  
Datanet India eBooks Store**

[www.indiastatpublications.com](http://www.indiastatpublications.com)

or go directly at

[http://www.indiastatpublications.com/  
Assembly\\_factbook/Uttar Pradesh/Kaushambi/ Kunda](http://www.indiastatpublications.com/Assembly_factbook/Uttar%20Pradesh/Kaushambi/Kunda)



**i** **india**stat**elections**

ISBN : 978-93-5905-777-4



9 789359 105777 4