



Uttar Pradesh

# Assembly Factbook™

Sirathu Assembly Constituency



Key Electoral Data of Sirathu  
Assembly Constituency (Vidhan Sabha)

Uttar Pradesh  
**Assembly Factbook**<sup>TM</sup>  
Sirathu Assembly Constituency



Sirathu Vidhan Sabha

**Editor & Director**

Dr. R.K. Thukral

**Research Editor**

Dr. Shafeeq Rahman

**Compiled, Researched and Published by  
Datanet India Pvt. Ltd.**

D-100, 1st Floor,

Okhla Industrial Area, Phase-I,

New Delhi- 110020.

Ph.: 91-11- 43580781-84

Email : support@indiastatpublications.com

Website : www.indiastatelections.com

**Online Book Store :**

www.indiastatpublications.com

**Report No. :** AFB/UP-251-0123

**ISBN :** 978-93-5905-843-6

**First Edition :** January, 2018

**Sixth Updated Edition :** January, 2023

**Price :** Rs.11500/-

US\$ 310

**© Datanet India Pvt. Ltd.**

All rights reserved. No part of this book may be reproduced, stored in a retrieval system or transmitted in any form or by any means, mechanical photocopying, photographing, scanning, recording or otherwise without the prior written permission of the publisher. Please refer to Disclaimer at page no. 317 for the use of this publication.

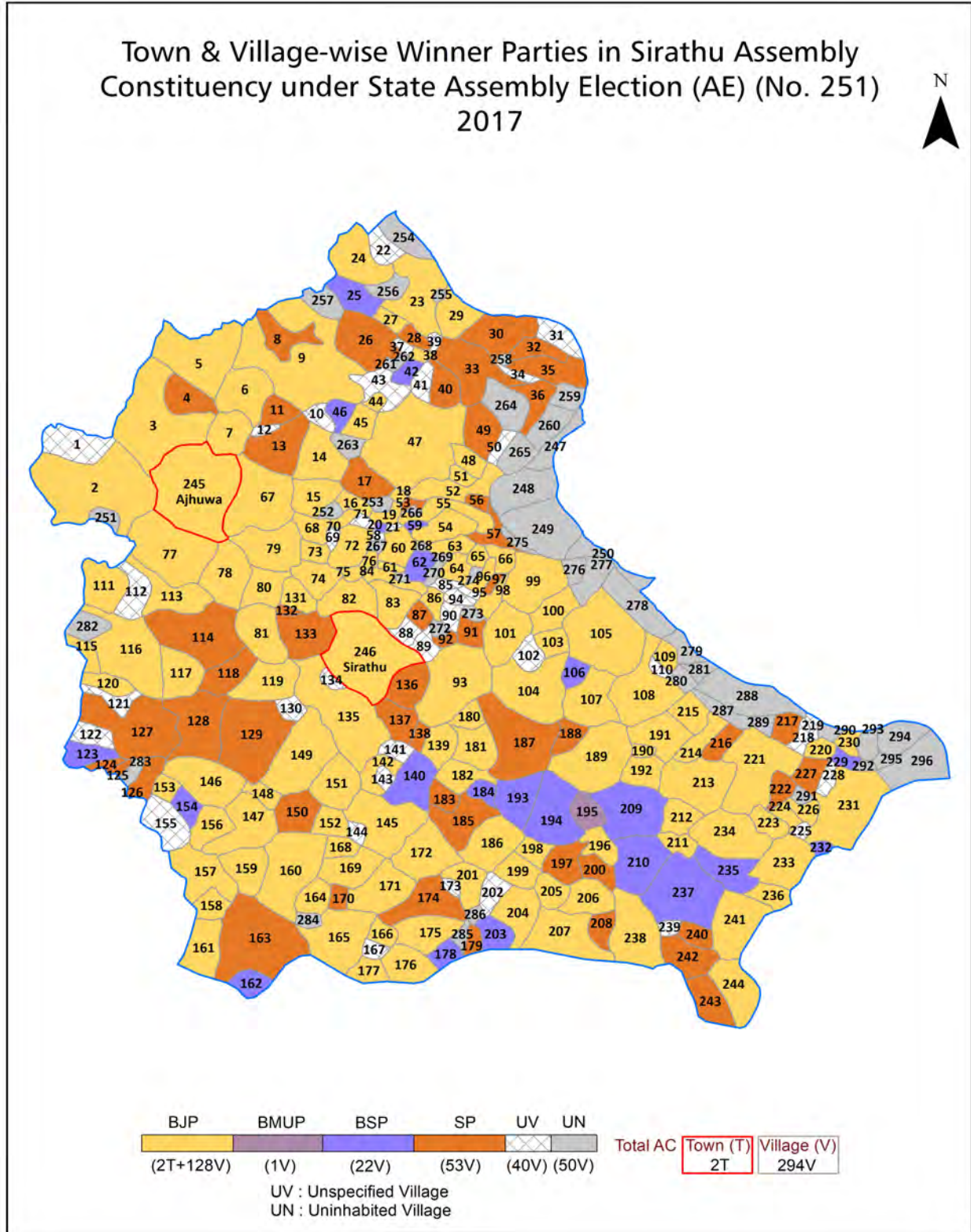
Printed in India

# Contents

No.	Particulars	Page No.
	<b>Introduction</b>	
1	Assembly Constituency - (Vidhan Sabha) at a Glance   Features of Assembly as per Delimitation Commission of India (2008)	1-2
	<b>Location and Political Maps</b>	
2	Location Map   Boundaries of Assembly Constituency - (Vidhan Sabha) in District   Boundaries of Assembly Constituency under Parliamentary Constituency - (Lok Sabha)   Town & Village-wise Winner Parties-2022, 2019, 2017, 2014, 2012 and 2009	3-11
	<b>Administrative Setup (2011)</b>	
3	District   Sub-district   Towns   Villages   Inhabited Villages   Uninhabited Villages   Village Panchayat   Intermediate Panchayat	12-24
	<b>Demographics (2011)</b>	
4	Population   Households   Rural/Urban Population   Towns and Villages by Population Size   Sex Ratio (Total & 0-6 Years)   Religious Population   Social Population   Literacy Rate	25-26
	<b>Electoral Features</b>	
5	Important Dates of Last Elections Held   Electors by Gender   Service Electors   Voters   Voters Turnout   Polling Stations & Average Number of Electors per Polling Station   Electors by Age Group   Present Elected Representatives	27-32
	<b>Historical Summary Election Results</b>	
6	Vote Share of Major Parties   Winning Margin (Number & Percentage)   Polarity of Parties   Summary Result of Assembly Segment of Parliamentary Election 2019, 2014, 2009, 2004 and 1999   Summary Result of Assembly Elections 2022, 2017, 2012, 2007, 2002, 1996, 1993, 1991, 1989, 1985, 1980, 1977, 1974, 1969, 1967, 1962 and 1952	33-57
	<b>Polling Station Level Election Results</b>	
7	Name and Number of Polling Station 2022, 2019, 2017, 2014, 2012 and 2009   Polling Station-wise Electors, Voters & Voters Turnout 2022, 2019, 2017, 2014, 2012 and 2009   Polling Station wise Elections Results 2022, 2019, 2017, 2014, 2012 and 2009	58-278
	<b>Panchayat and Local Bodies Election Results</b>	
8	Panchayat Result 2015   Urban Local Bodies Result 2012	279-295
	<b>Share of Assembly Constituency</b>	
9	Share of Assembly Constituency - (Vidhan Sabha) in State, District and Parliamentary Constituency - (Lok Sabha)	296
	<b>Socio-Economic Amenities (2011)</b>	
10	Access to Administrative Units   Agricultural, Manufacturing and Industrial Commodities   Demographic Indicators   Education   Health & Manpower   Drinking Water Supply   Sanitation   Entertainment and Recreations Infrastructure   Power   Food Allocation Distribution and Marketing of Agriculture Commodities Infrastructure   Transport and Road Infrastructure   Communication   Banking and Financial Services   Land Use   Irrigation Source	298-312
11	<b>Abbreviation &amp; Sources</b>	313-316
12	<b>Disclaimer</b>	317



Location & Political Map



## Administrative Setup

### List of Village Panchayat & Intermediate Panchayat (Block) Name - 2011

Village Name	Village Panchayat Name	Intermediate Panchayat Name
Afjalpur Shanton Uparhar	Afjalpur Shanton	Kara
Afzalpur Wari	Afjalpur Wari	Sirathu
Ahirara	Ahirara	Sirathu
Aima Wari	Goshaimalpur	Sirathu
Ajijpur	Nawawan	Kara
Alauddinpur Tikari	Allawalpur Tikari	Kara
Alawalpur Tikari	Alawalpur Tikari	Kara
Alipur Jita Aamad Hatha Gaon	Alipur Jita Aamad Hatha Gaaon	Kara
Ambai Bujurga Uparhar	Ambai Bujurg Uparhar	Kara
Andhawa	Andhawa	Kara
Askaranpur Magrohani	Kori	Sirathu
Athsharai	Athsharai	Kara
Aureni	Aureni	Kara
Ayaj Mau	Jamalmau	Sirathu
Badalepur Nanseni	Rabbachaki Mai	Kara
Badri Kedar	Makanpur Wari	Sirathu
Bagaha	Kanwar	Kara
Baghelapur Uparhar	Baghelapur	Sirathu
Bakhtiyara	Chakbakhtiyaraparsipur	Kara
Balakmau	Balakmau	Sirathu
Bambupur	Bambupur	Sirathu
Bamharavli	Bamharavli	Sirathu
Bara Haweli Aaima	Bara Haweli Aaima	Kara
Bara Haweli Khalsha	Barahaveli Khalsa	Kara
Bara Tafareek	Bara Tafareek	Sirathu
Baranpur Ghatampur	Udhn Buzurg	Sirathu
Baranpur Kadipur Ichauli	Baranpur Kadipur Ichauli	Sirathu
Baripur	Baripur	Sirathu
Basohani	Basohani	Sirathu

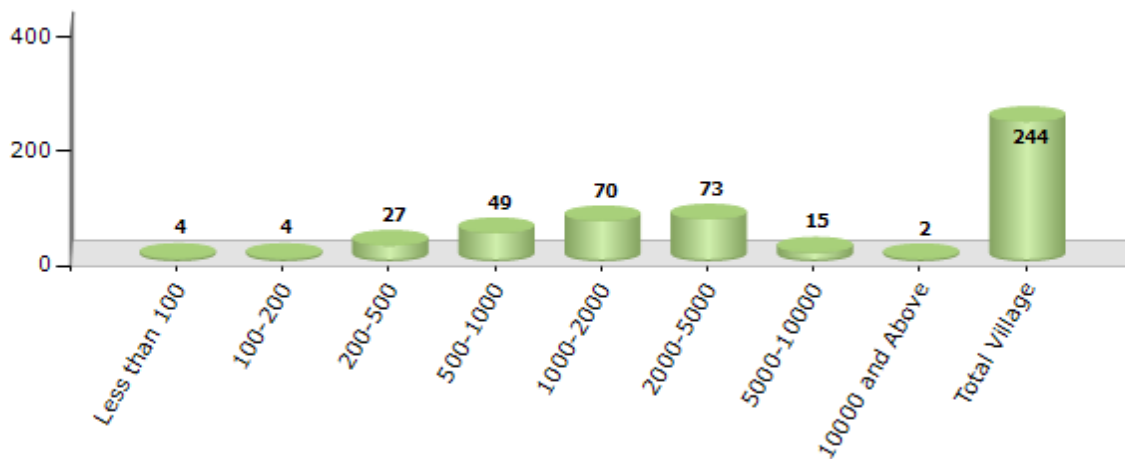
Contd....

## Demographics

### Number of Villages by Population Size - 2011

Less than 100	100-200	200-500	500-1000	1000-2000	2000-5000	5000-10000	10000 and Above	Total Village
4	4	27	49	70	73	15	2	244

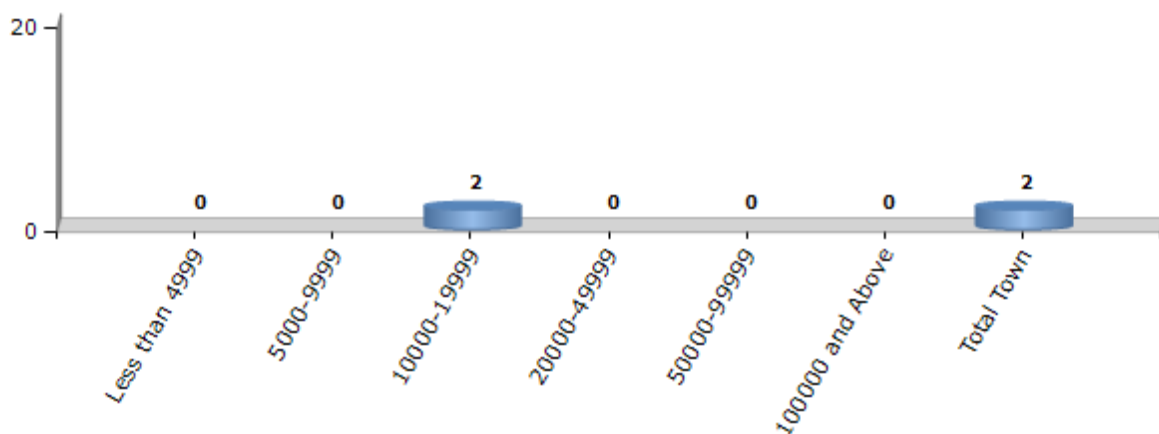
Number of Villages by Population Size - 2011



### Number of Towns by Population Size - 2011

Less than 4999	5000-9999	10000-19999	20000-49999	50000-99999	100000 and Above	Total Town
0	0	2	0	0	0	2

Number of Towns by Population Size - 2011

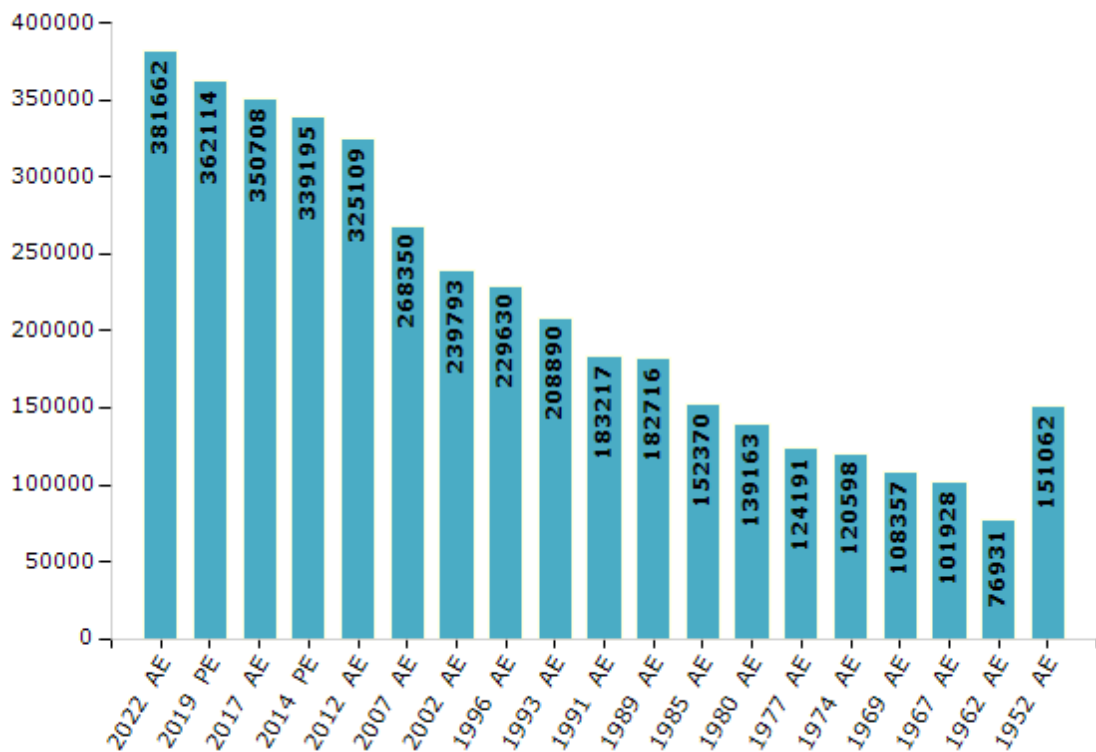


## Electoral Features

### Electors by Male & Female

Year	Male	Female	Others	Total	Year	Male	Female	Others	Total
2022 AE	202471	179179	12	381662	1991 AE	100910	82307	-	183217
2019 PE	194367	167732	15	362114	1989 AE	100495	82221	-	182716
2017 AE	190157	160540	11	350708	1985 AE	83804	68566	-	152370
2014 PE	186443	152740	12	339195	1980 AE	76326	62837	-	139163
2012 AE	180037	145072	0	325109	1977 AE	68312	55879	-	124191
2009 PE	-	-	-	-	1974 AE	66329	54269	-	120598
2007 AE	146197	122153	-	268350	1969 AE	59599	48758	-	108357
2004 PE	-	-	-	-	1967 AE	-	-	-	101928
2002 AE	131432	108361	-	239793	1962 AE	-	-	-	76931
1999 PE	-	-	-	-	1957 AE	-	-	-	-
1996 AE	126297	103333	-	229630	1952 AE	-	-	-	151062
1993 AE	114906	93984	-	208890					

Number of Electors



Note : AE : Assembly Election, PE : Assembly Segment of Parliamentary Election



## Historical Summary Election Results

### Summary Result of Assembly Election - 2017

Candidate Name	Party	Votes	Votes %
Sheetla Prasad	BJP	78621	40.07
Vachaspati	SP	52418	26.72
Saeedurrab	BSP	43782	22.32
Ashish Kumar Maurya	BMUP	4453	2.27
Vishwajeet Singh	IND	2396	1.22
Shiv Singh Yadav	CPI	2179	1.11
Mithlesh Kumar	IND	1641	0.84
Gopal Singh	RLD	1580	0.81
Sangita Devi	SWAJANPA	1181	0.6
Chheddoo	IND	1147	0.58
Hari Lal	PSJP	1118	0.57
Nafees Ahmad	IND	887	0.45
Sushil Kumar	SHS	788	0.4
Laakhan Singh Rajpasi	BKRP	787	0.4
Shashi Bhushan	LD	702	0.36
Jetvan Pratap	BKRD	700	0.36
	NOTA	1806	0.92

## Polling Station Level Election Results

### Number and Name of Polling Stations (PS) (2022)

Number of Polling Stations	Name of Polling Stations	Number of Polling Stations	Name of Polling Stations
1	P.S. Tanda Purvi Bhag	22	P.S. Afajalpur Saaton Purvi Bhag
2	P.S. Tanda Paschmi Bhag	23	P.S. Sultanpur Kasar
3	P.S. Bhairawan	24	P.S. Alawalpur Tikari Uttari Bhag
4	P.S. Bakarganj Majara Koriyon	25	P.S. Alawalpur Tikari Dakshini Bhag
5	P.S. Chak Koriyon Panch Hajari	26	P.S. Mohabbatpur Jeeta
6	P.S. Naya Purawa Majara Koriyon	27	P.S. Raseedmai
7	P.S. Koriyon Uttari Bhag	28	P.S. Dariyapurjeeta
8	P.S. Koriyon Madhya Bhag	29	P.S. Barahaveli Aaima Purvi Bhag
9	P.S. Koriyon Dakshini Bhag	30	P.S. Barahaveli Aaima Pashchimi Bhag
10	P.S. Chak Koriyon Poore Fajj	31	P.S. Kanthua Purvi Bhag
11	P.S. Ghadiyalipur	32	P.S. Kanthua Pashchimi Bhag
12	P.S. Naudhiya Mutalke Saunrai Bujurg	33	P.S. Aurenee Uttari Bhag
13	P.S. Alipurjeeta Purvi Bhag	34	P.S. Aurenee Dakshini Bhag
14	P.S. Alipurjeeta Purvi Madhya Bhag	35	P.S. Aurenee Purvi Bhag
15	P.S. Alipurjeeta Pashchimi Bhag	36	P.S. Tajmallahan Uttari Bhag
16	P.S. Nijammai	37	P.S. Tajmallahan Dakshni Bahg
17	P.S. Daulatpur Kasar Purvi Bhag	38	P.S. Nijam Ka Poora Majara Tajmallahan
18	P.S. Daulatpur Kasar Pashchimi Bhag	39	P.S. Lehdari Khateeb Purvi Bhag
19	P.S. Afajalpur Saaton Uttari Bhag	40	P.S. Lehdari Khateeb Pashchimi Bhag
20	P.S. Afajalpur Saaton Dakshini Bhag	41	P.S. Ambai Bujurg Purvi Bhag
21	P.S. Afajalpur Saaton Madhya Bhag	42	P.S. Ambai Bujurg Pashchimi Bhag

Contd....

## Polling Station Level Election Results

### Polling Station-wise Votes Secured by Overall Top Five Parties in Sirathu Assembly in Assembly Election (AE) under Kaushambi Parliamentary Constituency in Uttar Pradesh (2022)

Number of Polling Station	Winner - Dr. Pallavi Patel (SP)	Runner-up - Keshav Prasad Maurya (BJP)	3rd - Munsab Ali (BSP)	4th - Jeetendra Kumar (IND)	5th - Pradeep Kumar (IND)	NOTA	Other	Total Votes Secured
36	299	163	3	14	2	3	12	496
37	146	247	1	4	6	1	8	413
38	343	82	26	0	1	0	8	460
39	317	119	5	7	3	3	25	479
40	254	65	42	2	1	1	20	385
41	370	66	11	3	1	2	19	472
42	416	77	25	9	1	2	16	546
43	174	60	5	1	1	0	7	248
44	131	163	61	3	0	2	3	363
45	581	100	7	10	6	2	22	728
46	304	255	11	20	10	5	28	633
47	103	494	4	7	7	4	20	639
48	164	367	4	2	1	0	15	553
49	250	344	7	14	4	0	13	632
50	228	196	45	4	2	0	13	488
51	485	78	10	4	1	0	10	588
52	239	184	11	8	2	0	17	461
53	449	89	0	4	6	3	16	567
54	343	86	15	1	2	0	10	457
55	106	348	9	10	10	1	15	499
56	130	246	10	5	5	0	4	400
57	215	243	7	2	0	1	7	475
58	120	306	19	3	2	1	11	462
59	216	49	3	3	1	0	8	280
60	233	164	37	5	3	4	25	471
61	423	185	10	7	5	0	18	648
62	300	136	2	3	5	2	18	466
63	270	227	6	12	4	4	21	544
64	121	420	0	7	2	0	6	556
65	151	190	7	7	5	3	16	379
66	264	166	6	7	5	0	12	460
67	293	150	2	1	1	2	10	459
68	151	315	3	6	1	2	11	489
69	253	187	8	7	2	0	15	472
70	317	148	31	2	2	1	18	519

Contd....

## Polling Station Level Election Results

### Winner, Runner-up and 3rd Party Position & Winning Margin According to Polling Stations in Sirathu Assembly in Assembly Election (AE) under Kaushambi Parliamentary Constituency in Uttar Pradesh (2022)

Polling Station Number	Winner Party	Winner Votes (%)	Runner-up Party	Runner-up Votes (%)	Winning Margin Votes (%)	Third Party	Third Party Votes (%)	Other Votes (%)
71	BJP	269 (56.39)	SP	154 (32.29)	115 (24.1)	BSP	13 (2.73)	41 (8.6)
72	SP	297 (47.98)	BJP	259 (41.84)	38 (6.14)	IND (JK)	13 (2.1)	50 (8.08)
73	SP	206 (46.09)	BJP	202 (45.19)	4 (0.9)	BSP	18 (4.03)	21 (4.7)
74	SP	167 (40.93)	BJP	164 (40.2)	3 (0.73)	BSP	42 (10.29)	35 (8.58)
75	SP	292 (48.5)	BJP	145 (24.09)	147 (24.41)	BSP	93 (15.45)	72 (11.96)
76	SP	209 (69.21)	BJP	56 (18.54)	153 (50.67)	BSP	17 (5.63)	20 (6.62)
77	BJP	294 (53.55)	SP	199 (36.25)	95 (17.3)	BSP	14 (2.55)	42 (7.65)
78	BJP	243 (52.83)	SP	163 (35.43)	80 (17.4)	BSP	25 (5.43)	29 (6.3)
79	BJP	181 (54.85)	SP	125 (37.88)	56 (16.97)	IND (JK)	6 (1.82)	18 (5.45)
80	SP	237 (48.57)	BJP	203 (41.6)	34 (6.97)	BSP	16 (3.28)	32 (6.56)
81	SP	273 (48.15)	BJP	224 (39.51)	49 (8.64)	BSP	37 (6.53)	33 (5.82)
82	SP	338 (57.88)	BJP	188 (32.19)	150 (25.69)	BSP	34 (5.82)	24 (4.11)
83	SP	350 (67.96)	BJP	119 (23.11)	231 (44.85)	BSP	15 (2.91)	31 (6.02)
84	BJP	404 (66.89)	SP	133 (22.02)	271 (44.87)	IND (JK)	16 (2.65)	51 (8.44)
85	SP	207 (50.86)	BJP	143 (35.14)	64 (15.72)	BSP	28 (6.88)	29 (7.13)
86	BJP	332 (47.23)	SP	300 (42.67)	32 (4.56)	BSP	29 (4.13)	42 (5.97)
87	SP	235 (53.78)	BJP	179 (40.96)	56 (12.82)	BSP	5 (1.14)	18 (4.12)
88	BJP	300 (52.45)	SP	226 (39.51)	74 (12.94)	IND (JK)	14 (2.45)	32 (5.59)
89	BJP	360 (51.14)	SP	286 (40.63)	74 (10.51)	IND (JK)	17 (2.41)	41 (5.82)
90	BJP	295 (52.03)	SP	207 (36.51)	88 (15.52)	BSP	17 (3)	48 (8.47)
91	SP	288 (46.3)	BJP	246 (39.55)	42 (6.75)	BSP	58 (9.32)	30 (4.82)
92	SP	317 (48.69)	BJP	229 (35.18)	88 (13.51)	BSP	51 (7.83)	54 (8.29)
93	SP	391 (71.35)	BJP	129 (23.54)	262 (47.81)	BSP	14 (2.55)	14 (2.55)
94	BJP	378 (54.94)	SP	237 (34.45)	141 (20.49)	BSP	34 (4.94)	39 (5.67)
95	SP	264 (47.06)	BJP	210 (37.43)	54 (9.63)	BSP	59 (10.52)	28 (4.99)
96	SP	187 (54.84)	BJP	135 (39.59)	52 (15.25)	BSP	8 (2.35)	11 (3.23)
97	SP	367 (61.47)	BJP	187 (31.32)	180 (30.15)	BSP	14 (2.35)	29 (4.86)
98	SP	339 (57.07)	BJP	201 (33.84)	138 (23.23)	BSP	24 (4.04)	30 (5.05)
99	SP	271 (45.62)	BJP	263 (44.28)	8 (1.34)	BSP	20 (3.37)	40 (6.73)
100	BJP	271 (60.49)	SP	139 (31.03)	132 (29.46)	BSP	22 (4.91)	16 (3.57)
101	SP	427 (57.09)	BJP	282 (37.7)	145 (19.39)	IND (PK)	7 (0.94)	32 (4.28)
102	BJP	356 (57.79)	SP	188 (30.52)	168 (27.27)	BSP	27 (4.38)	45 (7.31)
103	SP	446 (63.81)	BJP	200 (28.61)	246 (35.2)	IND (JK)	9 (1.29)	44 (6.29)
104	BJP	155 (50.49)	SP	136 (44.3)	19 (6.19)	IND (JK)	5 (1.63)	11 (3.58)
105	SP	337 (48.35)	BJP	289 (41.46)	48 (6.89)	BSP	27 (3.87)	44 (6.31)

Contd....

## Socio-Economic Amenities - Rural

### Access to Education Facilities

Particulars	Number of Villages (% of Population)				
	Available	Not Available	If Not Available (Distance of Nearest Facility)		
			A	B	C
Govt. Primary School	196 (94)	48 (6)	24 (2)	0 (0)	1 (0)
Private Primary School	38 (32)	206 (68)	0 (0)	1 (0)	0 (0)
Govt. Middle School	121 (73)	123 (27)	55 (10)	5 (1)	0 (0)
Private Middle School	43 (36)	201 (64)	7 (1)	3 (0)	1 (1)
Govt. Secondary School	31 (30)	213 (70)	25 (7)	15 (4)	0 (0)
Private Secondary School	71 (48)	173 (52)	54 (17)	16 (3)	3 (1)
Govt. Senior Secondary School	25 (27)	219 (73)	21 (7)	24 (8)	6 (2)
Private Senior Secondary School	39 (35)	205 (65)	48 (16)	44 (11)	6 (2)
Govt. Arts and Science Degree College	6 (5)	238 (95)	4 (1)	45 (17)	6 (1)
Private Arts and Science Degree College	4 (3)	240 (97)	17 (9)	64 (22)	42 (17)
Govt. Engineering College	0 (0)	244 (100)	1 (1)	2 (0)	111 (39)
Private Engineering College	1 (1)	243 (99)	0 (0)	8 (4)	63 (29)
Govt. Medicine College	0 (0)	244 (100)	10 (6)	7 (2)	141 (56)
Private Medicine College	1 (0)	243 (100)	0 (0)	0 (0)	26 (11)
Govt. Management Institute	0 (0)	244 (100)	2 (1)	4 (1)	113 (42)
Private Management Institute	0 (0)	244 (100)	2 (2)	2 (1)	48 (22)
Govt. Polytechnic	0 (0)	244 (100)	0 (0)	7 (3)	155 (64)
Private Polytechnic	0 (0)	244 (100)	0 (0)	2 (1)	19 (7)
Govt. Vocational Training School/ITI	0 (0)	244 (100)	8 (3)	62 (26)	105 (41)
Private Vocational Training School/ITI	2 (1)	242 (99)	5 (2)	4 (2)	2 (1)
Govt. Non Formal Training Centre	1 (0)	243 (100)	4 (2)	21 (8)	120 (50)
Private Non Formal Training Centre	0 (0)	244 (100)	0 (0)	2 (2)	0 (0)
Govt. School For Disabled	0 (0)	244 (100)	0 (0)	4 (2)	123 (52)
Private School For Disabled	0 (0)	244 (100)	0 (0)	0 (0)	1 (0)
Government Others	0 (0)	244 (100)	0 (0)	0 (0)	3 (2)
Private Others	0 (0)	244 (100)	0 (0)	0 (0)	0 (0)

Note : Distance A : Less than 5 km; B : Between 5-10 km; C : 10+ km.; Source : Data Analysis is based on 2011 Census.



## DISCLAIMER

The Terms of Use and Disclaimer of Datanet India Private Limited (hereinafter referred to as "Datanet") for use of this analysis report of **Sirathu Assembly Constituency (Sirathu Vidhan Sabha)** :-

1. **Assembly Factbook™** is a Registered Trade Mark owned by Datanet.
2. All the maps are sketched and graphical representation only and have not been drawn to the scale and also not to represent the actual geographical area or boundary of the unit.
3. The data for the aforesaid analysis is based on authentic sources and has been culled from the various publications of Census, CSO and NSSO for district and block level data, various central and state government departments, Central & State Elections Commissions and the concerned Returning Officers' releases, Electoral Rolls, Election results and allied publications, internal assessment, surveys, estimates and analysis. Therefore, certain adjustment of data at micro level may have been done to arrive closer to the macro data.
4. Data have been provided on an "As Is" and "As AVAILABLE" basis
5. The colours shown in the maps or diagram and charts of a particular party, alliance or AC are indicative and do not represent them.
6. This publication which includes maps, sheets, graphs and data would be the property under copyright of Datanet only. The user may use these for its internal study, analysis and research purposes. It's public display, re-selling or any commercial uses by the user are not allowed.
7. Datanet has taken due care and caution in compilation and processing of data and allied information, but does not guarantee the accuracy, adequacy or completeness of any information/analysis and will be not responsible for any errors or omissions or for the results obtained from the use of such information/analysis.
8. All the contents for the publication have been culled from various authentic sources and Datanet reasonably believes such sources to be reliable, but does not make any representations, express or implied as to the accuracy or fitness of use of such information. The information or contents of the information/analysis do not constitute advice and should not be relied upon in making (or refraining from making) any decision. Any reliance placed upon the information provided by Datanet is the sole responsibility and strictly at the user's risk.
9. In no event will Datanet be liable for any damages (including, without limitation, damages for loss of business projects, or loss of profits) arising in contract, tort or otherwise from the use of or inability to use any of its contents, or from any action taken (or refrained from being taken) as a result of using the analysis or any of its contents. Datanet its directors, owners, editors, officials, employees, distributor and agents or any associate will not be liable for any errors in the information contained or any consequences arising from the use of the contents of the provided information/analysis.
10. If any provision of these terms and conditions is held invalid or illegal or unenforceable for any reason by any court of competent jurisdiction, such provision shall be severed and the remainder of provisions of the terms and conditions shall continue in full force and effect as if the Term of Use had been executed with the invalid, illegal or unenforceable provision eliminated.
11. If there are any discrepancies in the information provided, please bring it to attention of Datanet for suitable rectification measures.

**Buy Online This Complete Book At  
Datanet India eBooks Store**

[www.indiastatpublications.com](http://www.indiastatpublications.com)

or go directly at

[http://www.indiastatpublications.com/  
Assembly\\_factbook/Uttar Pradesh/Kaushambi/ Sirathu](http://www.indiastatpublications.com/Assembly_factbook/Uttar%20Pradesh/Kaushambi/Sirathu)

 **india**stat**elections**

ISBN : 978-93-5905-843-6



9 789359 058436