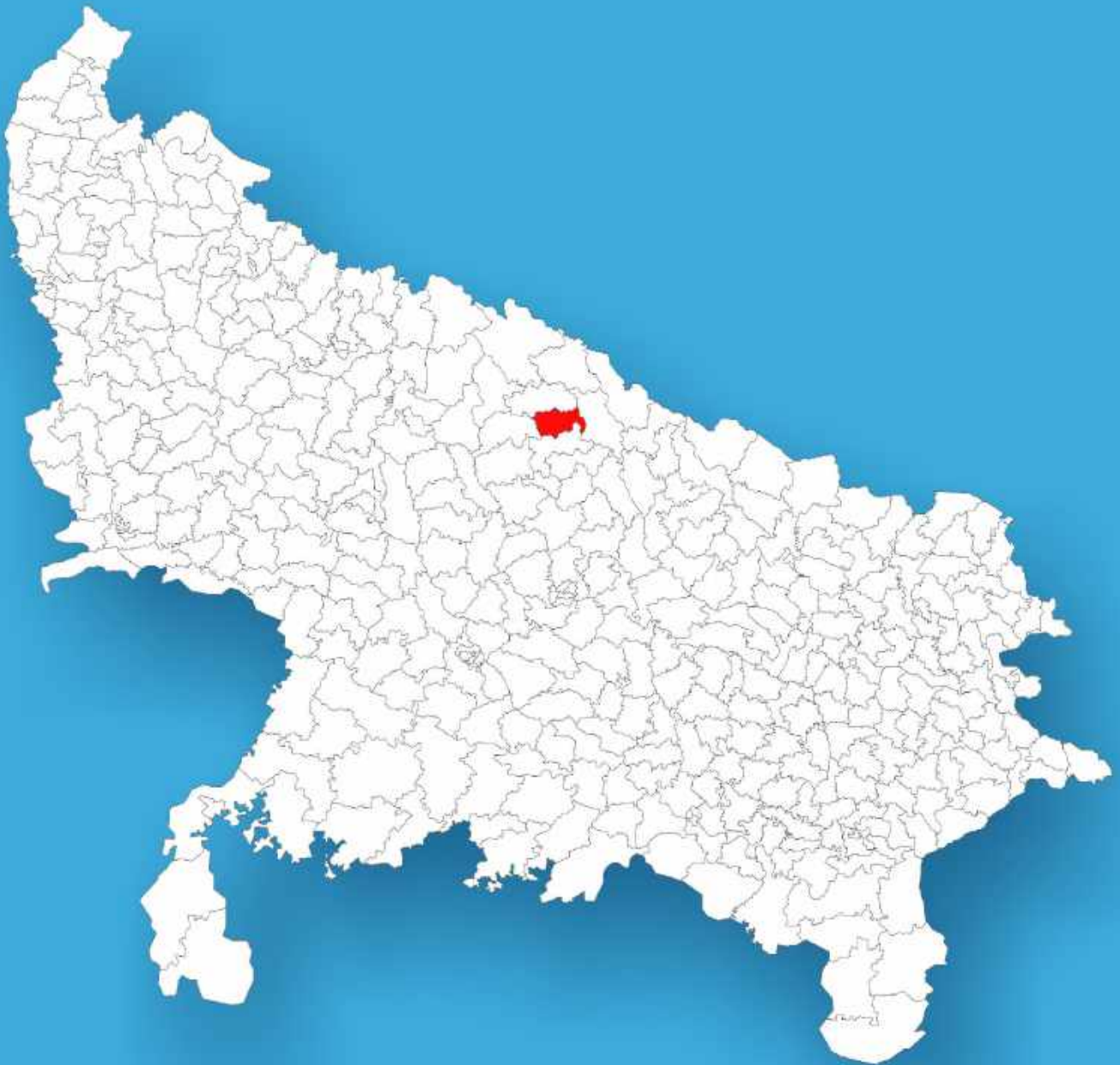




Uttar Pradesh

Assembly Factbook™

Lakhimpur Assembly Constituency



Key Electoral Data of Lakhimpur
Assembly Constituency (Vidhan Sabha)

Uttar Pradesh
Assembly FactbookTM
Lakhimpur Assembly Constituency



Lakhimpur Vidhan Sabha

Editor & Director

Dr. R.K. Thukral

Research Editor

Dr. Shafeeq Rahman

**Compiled, Researched and Published by
Datanet India Pvt. Ltd.**

D-100, 1st Floor,

Okhla Industrial Area, Phase-I,

New Delhi- 110020.

Ph.: 91-11- 43580781-84

Email : support@indiastatpublications.com

Website : www.indiastatelections.com

Online Book Store :

www.indiastatpublications.com

Report No. : AFB/UP-142-0125

ISBN : 978-93-5905-779-8

First Edition : January, 2018

Eighth Updated Edition : January, 2025

Price : Rs.11500/-

US\$ 310

© Datanet India Pvt. Ltd.

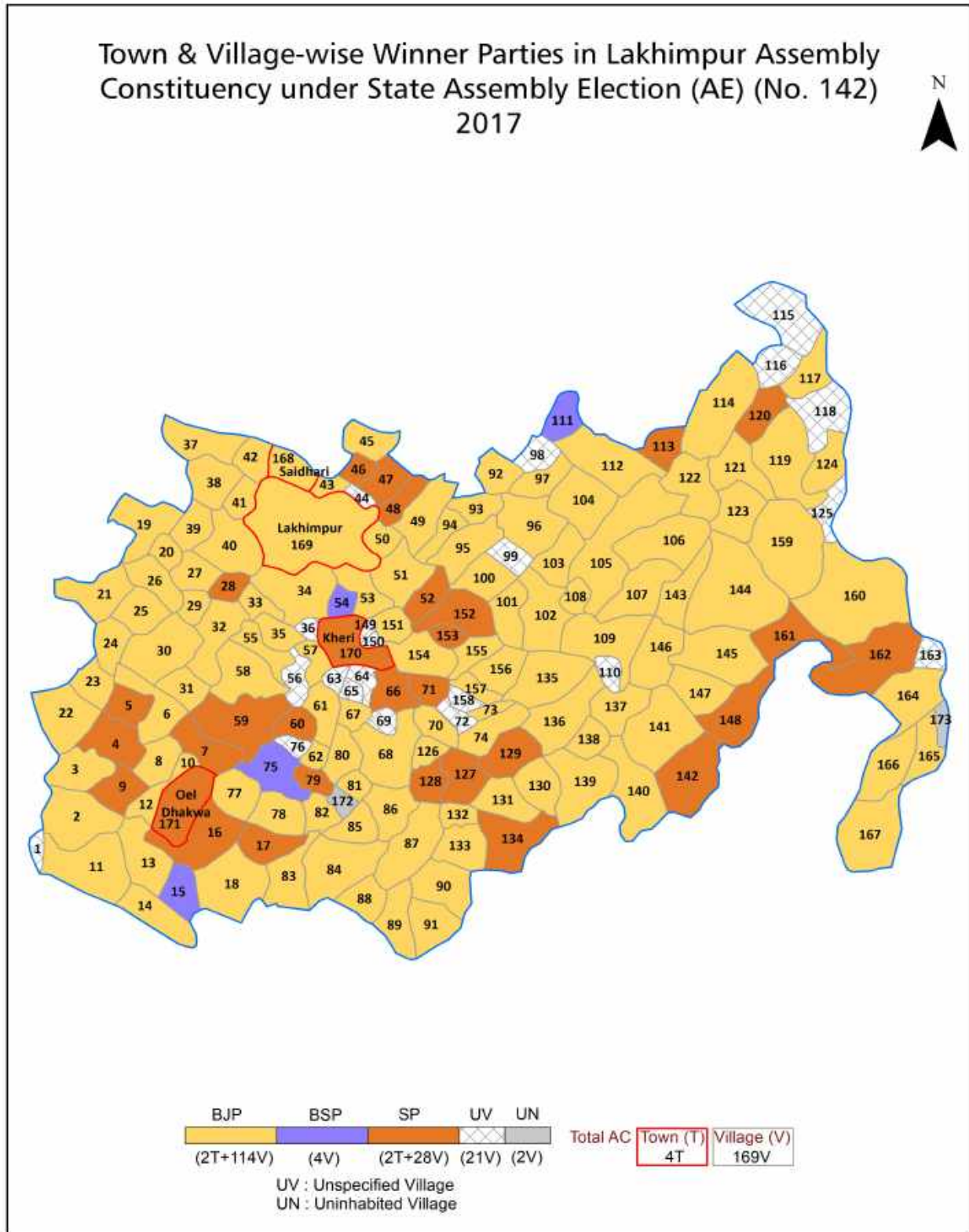
All rights reserved. No part of this book may be reproduced, stored in a retrieval system or transmitted in any form or by any means, mechanical photocopying, photographing, scanning, recording or otherwise without the prior written permission of the publisher. Please refer to Disclaimer at page no. 322 for the use of this publication.

Printed in India

Contents

No.	Particulars	Page No.
	Introduction	
1	Assembly Constituency - (Vidhan Sabha) at a Glance Features of Assembly as per Delimitation Commission of India (2008)	1-2
	Location and Political Maps	
2	Location Map Boundaries of Assembly Constituency - (Vidhan Sabha) in District Boundaries of Assembly Constituency under Parliamentary Constituency - (Lok Sabha) Town & Village-wise Winner Parties-2024, 2022, 2019, 2017, 2014, 2012 and 2009	3-11
	Administrative Setup (2011)	
3	District Sub-district Towns Villages Inhabited Villages Uninhabited Villages Village Panchayat Intermediate Panchayat	12-20
	Demographics (2011)	
4	Population Households Rural/Urban Population Towns and Villages by Population Size Sex Ratio (Total & 0-6 Years) Religious Population Social Population Literacy Rate	21-22
	Electoral Features	
5	Important Dates of Last Elections Held Electors by Gender Service Electors Voters Voters Turnout Polling Stations & Average Number of Electors per Polling Station Electors by Age Group Present Elected Representatives	23-28
	Historical Summary Election Results	
6	Vote Share of Major Parties Winning Margin (Number & Percentage) Polarity of Parties Summary Result of Assembly Segment of Parliamentary Election 2024, 2019, 2014, 2009, 2004 and 1999 Summary Result of Assembly Elections 2022, 2017, 2012, 2007, 2002, 1996, 1993, 1991, 1989, 1985, 1980, 1977, 1974, 1969, 1967 and 1952	29-52
	Polling Station Level Election Results	
7	Name and Number of Polling Station 2024, 2022, 2019, 2017, 2014, 2012 and 2009 Polling Station-wise Electors, Voters & Voters Turnout 2024, 2022, 2019, 2017, 2014, 2012 and 2009 Polling Station wise Elections Results 2024, 2022, 2019, 2017, 2014, 2012 and 2009	53-283
	Panchayat and Local Bodies Election Results	
8	Panchayat Result 2015 Urban Local Bodies Result 2012	284-300
	Share of Assembly Constituency	
9	Share of Assembly Constituency - (Vidhan Sabha) in State, District and Parliamentary Constituency - (Lok Sabha)	301
	Socio-Economic Amenities (2011)	
10	Access to Administrative Units Agricultural, Manufacturing and Industrial Commodities Demographic Indicators Education Health & Manpower Drinking Water Supply Sanitation Entertainment and Recreations Infrastructure Power Food Allocation Distribution and Marketing of Agriculture Commodities Infrastructure Transport and Road Infrastructure Communication Banking and Financial Services Land Use Irrigation Source	303-317
11	Abbreviation & Sources	318-321
12	Disclaimer	322

Location & Political Map



Administrative Setup

List of Village Panchayat & Intermediate Panchayat (Block) Name - 2011

Village Name	Village Panchayat Name	Intermediate Panchayat Name
Adha Chat	Aghachat	Lakhimpur
Ambarsot	Ambarsot	Nakaha
Ambuapur	Shelganj	Nakaha
Amkotwa	Amkoha	Nakaha
Amritapur	Amritapur	Nakaha
Aqbalpur	Ekbalpur	Lakhimpur
Arni Khana	Arnikhana Dehat	Lakhimpur
Ashogapur	Ashogapur	Nakaha
Atkohna	Atkohna	Nakaha
Atkonwa	Atkonva	Lakhimpur
Atnahia	Bajpai	Lakhimpur
Baas Khera	Mudhia Khera	Lakhimpur
Bairagar	Bairagar	Lakhimpur
Bajpai	Bajpai	Lakhimpur
Banika	Banika	Behjam
Banjaria	Banjariya	Nakaha
Banjariya	Devariya	Nakaha
Banstali	Banstali	Lakhimpur
Banwaripur	Bajwari Pur	Lakhimpur
Barhai Dih	Badai Diha	Nakaha
Barter	Bater	Behjam
Basaigapur	Basaigapur	Nakaha
Bazudeeh	Baudih	Nakaha
Bednapur	Bednapur	Nakaha
Belawa	Belva	Nakaha
Belhaura	Belhaura	Nakaha
Bhandsaria	Bhasaria	Lakhimpur
Bhanpur	Manpur	Lakhimpur
Bhanpur	Bhanpur	Nakaha

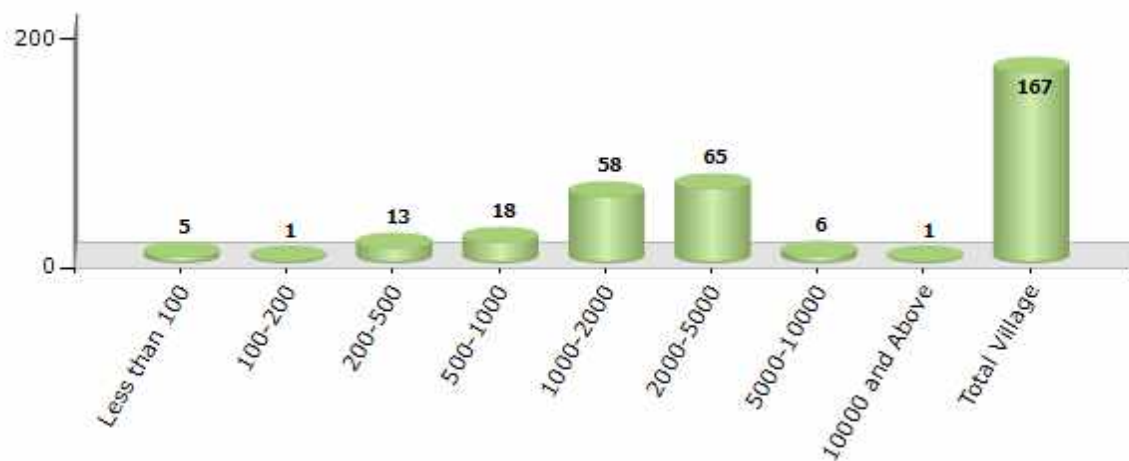
Contd....

Demographics

Number of Villages by Population Size - 2011

Less than 100	100-200	200-500	500-1000	1000-2000	2000-5000	5000-10000	10000 and Above	Total Village
5	1	13	18	58	65	6	1	167

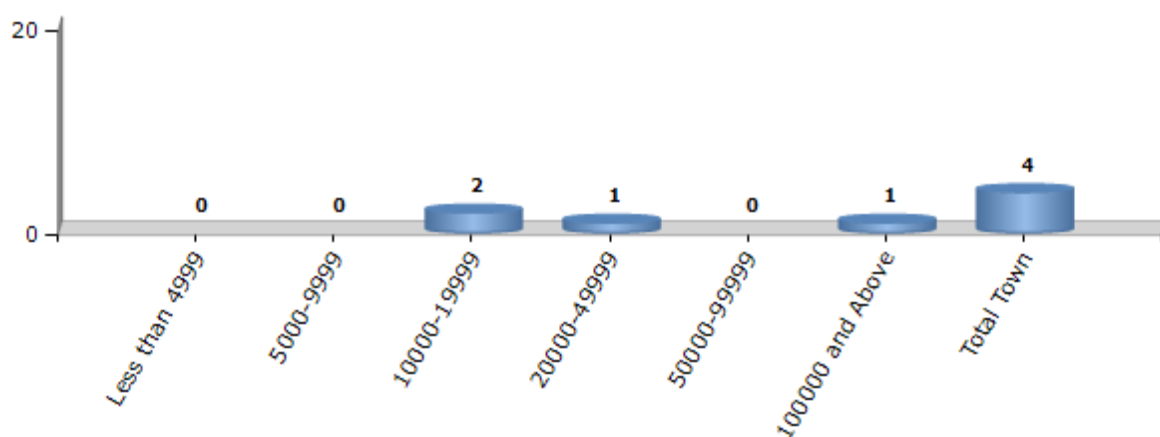
Number of Villages by Population Size - 2011



Number of Towns by Population Size - 2011

Less than 4999	5000-9999	10000-19999	20000-49999	50000-99999	100000 and Above	Total Town
0	0	2	1	0	1	4

Number of Towns by Population Size - 2011



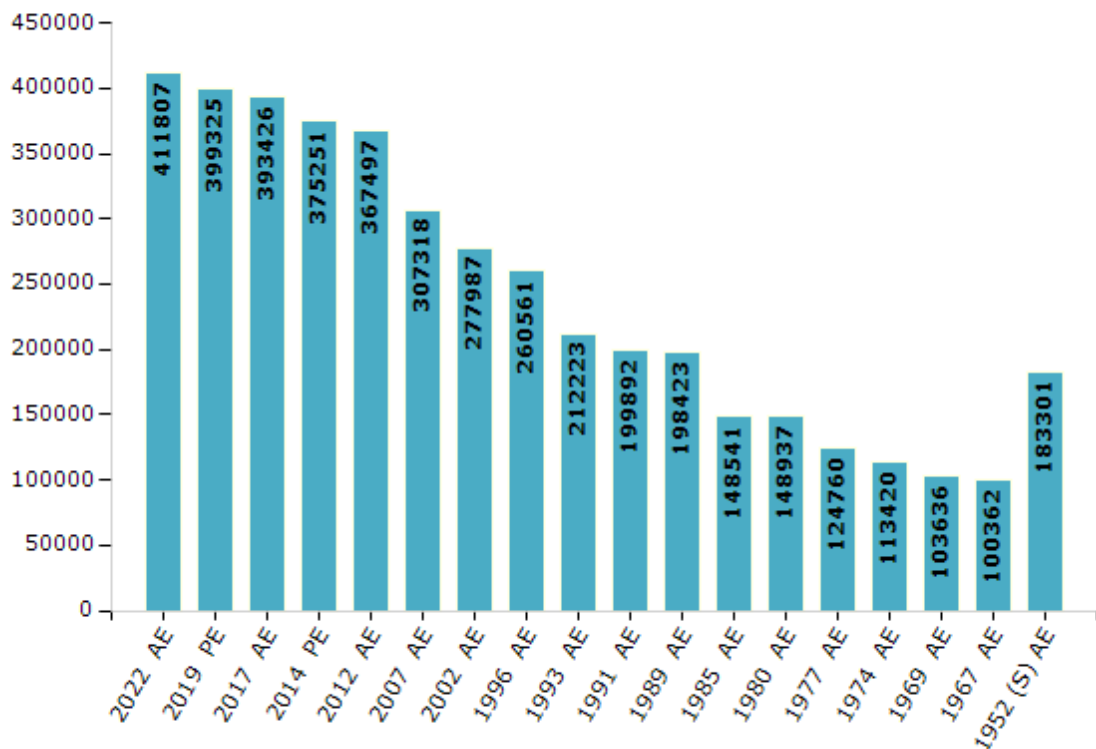
Electoral Features

Electors by Male & Female

Year	Male	Female	Others	Total
2022 AE	218869	192928	10	411807
2019 PE	212643	186679	3	399325
2017 AE	209682	183727	17	393426
2014 PE	201315	173914	22	375251
2012 AE	198293	169186	18	367497
2009 PE	-	-	-	-
2007 AE	164379	142939	-	307318
2004 PE	-	-	-	-
2002 AE	150632	127355	-	277987
1999 PE	-	-	-	-
1996 AE	143164	117397	-	260561
1993 AE	127331	84892	-	212223

Year	Male	Female	Others	Total
1991 AE	119954	79938	-	199892
1989 AE	111124	87299	-	198423
1985 AE	90362	58179	-	148541
1980 AE	89370	59567	-	148937
1977 AE	74902	49858	-	124760
1974 AE	68057	45363	-	113420
1969 AE	61108	42528	-	103636
1967 AE	-	-	-	100362
1962 AE	-	-	-	-
1957 AE	-	-	-	-
1952 (S) AE	-	-	-	183301

Number of Electors



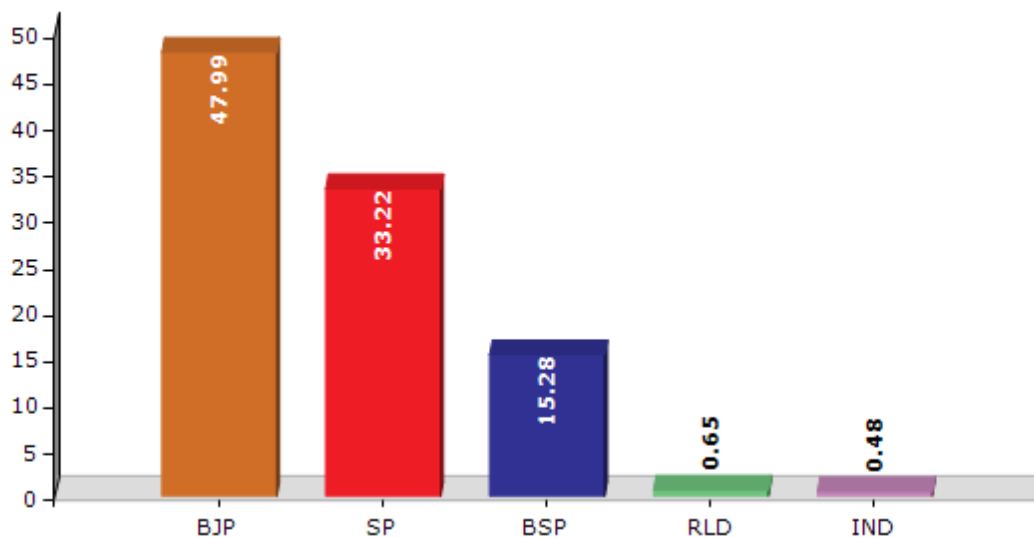
Note : AE : Assembly Election, PE : Assembly Segment of Parliamentary Election, (S) : Lakhimpur South

Historical Summary Election Results

Summary Result of Assembly Election - 2017

Candidate Name	Party	Votes	Votes %
Yogesh Verma	BJP	122677	47.99
Utkarsh Verma Madhur	SP	84929	33.22
Shashidhar Mishra Naame Mahraj	BSP	39068	15.28
Liaqat Ali Khan	RLD	1674	0.65
Paro Kinnar	IND	1231	0.48
Oosha Verma	MAHISAP	1160	0.45
Vinay Tiwari	RVIP	946	0.37
Om Prakash	BSRD	861	0.34
Pujaa Shukla	BHAJSP	642	0.25
	NOTA	2434	0.95

Votes Percentage of Top Parties - 2017



Polling Station Level Election Results

Number and Name of Polling Stations (PS) (2022)

Number of Polling Stations	Name of Polling Stations	Number of Polling Stations	Name of Polling Stations
1	P.S. Mathna	22	K.P.S. Chhauchh (Sanviliyan) Room No.-2
2	U.P.S. Bhansaria (Sanviliyan) Room No.-1	23	K.P.S. Chhauchh (Sanviliyan) Room No.-3
3	U.P.S. Bhansaria (Sanviliyan) Room No.-2	24	K.P.S. Chhauchh (Sanviliyan) Room No.-4
4	U.P.S. Bhansaria (Sanviliyan) Room No.-3	25	K.P.S. Chhauchh (Sanviliyan) Room No.-5
5	U.P.S. Bhansaria (Sanviliyan) Room No.-4	26	U.P.S. Chhauchh (Sanviliyan) Room No.-1
6	U.P.S. Midania (Sanviliyan) Room No.-1	27	U.P.S. Chhauchh (Sanviliyan) Room No.-2
7	U.P.S. Midania (Sanviliyan) Room No.-2	28	U.P.S. Ramuapur-Satti (Sanviliyan)
8	U.P.S. Midania (Sanviliyan) Room No.-3	29	U.P.S. Pipra Karamchand Room No.-1
9	U.P.S. Saidhari Room No.-1	30	U.P.S. Pipra Karamchand Room No.-2
10	U.P.S. Saidhari Room No.-2	31	P.S. Kaluapur
11	U.P.S. Saidhari Room No.-3	32	U.P.S. Garhrua (Sanviliyan) Room No.-1
12	U.P.S. Saidhari Room No.-4	33	U.P.S. Garhrua (Sanviliyan) Room No.-2
13	U.P.S. Saidhari Room No.-5	34	P.S. Banskhera
14	U.P.S. Saidhari Room No.-6	35	P.S. Mudia Khera
15	U.P.S. Saidhari Room No.-7	36	P.S. Rajapur Room No.-1
16	P.S. Saidhari Room No.-1	37	P.S. Rajapur Room No.-2
17	P.S. Saidhari Room No.-2	38	P.S. Rajapur Room No.-3
18	U.P.S. Udaypur Mahewa (Sanviliyan) Room No.-1	39	U.P.S. Rajapur Room No.-1
19	U.P.S. Udaypur Mahewa (Sanviliyan) Room No.-2	40	U.P.S. Rajapur Room No.-2
20	U.P.S. Udaypur Mahewa (Sanviliyan) Room No.-3	41	P.S. Piparia Rajapur Room No.-1
21	K.P.S. Chhauchh (Sanviliyan) Room No.-1	42	P.S. Piparia Rajapur Room No.-2

Contd....

Polling Station Level Election Results

Polling Station-wise Votes Secured by Overall Top Five Parties in Lakhimpur Assembly in Assembly Election (AE) under Kheri Parliamentary Constituency in Uttar Pradesh (2022)

Number of Polling Station	Winner - Yogesh Verma (BJP)	Runner-up - Utkarsh Verma Madhur (SP)	3rd - Mohan Bajpai (BSP)	4th - Dr. RaviShankar Trivedi (INC)	5th - Mo. Usman Siddiqui (AIMIM)	NOTA	Other	Total Votes Secured
36	294	134	45	4	2	6	2	487
37	306	98	25	2	2	2	4	439
38	323	119	36	4	0	0	2	484
39	329	160	31	11	2	4	12	549
40	368	144	64	3	1	5	4	589
41	352	191	68	7	7	4	8	637
42	305	216	66	6	18	8	4	623
43	412	286	61	8	4	2	15	788
44	373	175	49	1	2	3	17	620
45	354	272	34	3	4	6	22	695
46	88	338	35	3	11	6	10	491
47	184	257	2	4	3	7	22	479
48	372	321	123	6	0	8	17	847
49	405	400	20	5	2	6	12	850
50	443	399	13	17	0	7	18	897
51	260	126	44	5	0	6	21	462
52	258	195	25	2	1	1	4	486
53	297	403	48	8	0	11	14	781
54	392	280	72	4	0	9	17	774
55	210	123	50	6	0	6	7	402
56	160	96	100	12	0	4	17	389
57	392	128	104	7	3	5	20	659
58	182	257	54	3	2	7	15	520
59	270	328	144	2	0	2	18	764
60	310	174	66	2	0	5	14	571
61	250	239	83	1	0	7	8	588
62	410	188	177	17	3	6	31	832
63	221	392	10	1	0	7	9	640
64	344	284	115	8	1	6	18	776
65	271	185	61	4	1	6	10	538
66	266	176	101	4	0	6	12	565
67	346	201	67	15	1	14	14	658
68	388	86	108	11	1	6	14	614
69	348	130	57	6	0	2	17	560
70	285	133	168	4	0	4	12	606

Contd....

Polling Station Level Election Results

Winner, Runner-up and 3rd Party Position & Winning Margin According to Polling Stations in Lakhimpur Assembly in Assembly Election (AE) under Kheri Parliamentary Constituency in Uttar Pradesh (2022)

Polling Station Number	Winner Party	Winner Votes (%)	Runner-up Party	Runner-up Votes (%)	Winning Margin Votes (%)	Third Party	Third Party Votes (%)	Other Votes (%)
71	BJP	419 (71.5)	SP	73 (12.46)	346 (59.04)	BSP	62 (10.58)	32 (5.46)
72	SP	412 (47.03)	BJP	383 (43.72)	29 (3.31)	BSP	51 (5.82)	30 (3.42)
73	BJP	400 (58.39)	SP	255 (37.23)	145 (21.16)	BSP	13 (1.9)	17 (2.48)
74	BJP	395 (49.75)	SP	268 (33.75)	127 (16)	BSP	103 (12.97)	28 (3.53)
75	BJP	350 (47.55)	SP	247 (33.56)	103 (13.99)	BSP	84 (11.41)	55 (7.47)
76	BJP	279 (45)	SP	253 (40.81)	26 (4.19)	BSP	49 (7.9)	39 (6.29)
77	SP	327 (44.61)	BJP	262 (35.74)	65 (8.87)	BSP	121 (16.51)	23 (3.14)
78	BJP	459 (50.16)	SP	389 (42.51)	70 (7.65)	BSP	42 (4.59)	25 (2.73)
79	SP	357 (50.57)	BJP	289 (40.93)	68 (9.64)	BSP	45 (6.37)	15 (2.12)
80	SP	350 (46.98)	BJP	332 (44.56)	18 (2.42)	BSP	39 (5.23)	24 (3.22)
81	BJP	542 (57.29)	SP	286 (30.23)	256 (27.06)	BSP	92 (9.73)	26 (2.75)
82	BJP	479 (53.52)	SP	234 (26.15)	245 (27.37)	BSP	151 (16.87)	31 (3.46)
83	SP	390 (48.39)	BJP	224 (27.79)	166 (20.6)	BSP	172 (21.34)	20 (2.48)
84	BJP	373 (47.28)	SP	338 (42.84)	35 (4.44)	BSP	61 (7.73)	17 (2.15)
85	SP	405 (61.09)	BJP	184 (27.75)	221 (33.34)	BSP	50 (7.54)	24 (3.62)
86	BJP	350 (59.22)	SP	208 (35.19)	142 (24.03)	BSP	8 (1.35)	25 (4.23)
87	SP	369 (65.66)	BJP	143 (25.44)	226 (40.22)	BSP	28 (4.98)	22 (3.91)
88	BJP	360 (57.97)	SP	176 (28.34)	184 (29.63)	BSP	64 (10.31)	21 (3.38)
89	BJP	447 (64.69)	SP	130 (18.81)	317 (45.88)	BSP	87 (12.59)	27 (3.91)
90	SP	476 (66.48)	BJP	186 (25.98)	290 (40.5)	BSP	22 (3.07)	32 (4.47)
91	BJP	414 (59.91)	SP	228 (33)	186 (26.91)	BSP	34 (4.92)	15 (2.17)
92	BJP	583 (74.17)	BSP	93 (11.83)	490 (62.34)	SP	76 (9.67)	34 (4.33)
93	SP	376 (67.63)	BJP	106 (19.06)	270 (48.57)	BSP	54 (9.71)	20 (3.6)
94	SP	379 (57.69)	BJP	218 (33.18)	161 (24.51)	BSP	32 (4.87)	28 (4.26)
95	BJP	265 (60.92)	SP	129 (29.66)	136 (31.26)	BSP	28 (6.44)	13 (2.99)
96	BJP	342 (70.52)	SP	113 (23.3)	229 (47.22)	BSP	14 (2.89)	16 (3.3)
97	BJP	496 (68.04)	BSP	137 (18.79)	359 (49.25)	SP	53 (7.27)	43 (5.9)
98	BJP	354 (68.21)	SP	81 (15.61)	273 (52.6)	BSP	64 (12.33)	20 (3.85)
99	BSP	239 (73.09)	BJP	48 (14.68)	191 (58.41)	SP	20 (6.12)	20 (6.12)
100	BJP	224 (49.67)	SP	114 (25.28)	110 (24.39)	BSP	89 (19.73)	24 (5.32)
101	BJP	302 (52.34)	SP	139 (24.09)	163 (28.25)	BSP	98 (16.98)	38 (6.59)
102	BJP	255 (43)	SP	193 (32.55)	62 (10.45)	BSP	111 (18.72)	34 (5.73)
103	BJP	248 (45.01)	SP	217 (39.38)	31 (5.63)	BSP	58 (10.53)	28 (5.08)
104	BJP	210 (46.46)	SP	144 (31.86)	66 (14.6)	BSP	82 (18.14)	16 (3.54)
105	BJP	215 (44.15)	SP	194 (39.84)	21 (4.31)	BSP	39 (8.01)	39 (8.01)

Contd....

Socio-Economic Amenities - Rural

Access to Education Facilities

Particulars	Number of Villages (% of Population)				
	Available	Not Available	If Not Available (Distance of Nearest Facility)		
			A	B	C
Govt. Primary School	136 (90)	31 (10)	10 (2)	0 (0)	0 (0)
Private Primary School	16 (16)	151 (84)	2 (0)	0 (0)	0 (0)
Govt. Middle School	77 (62)	90 (38)	24 (7)	5 (1)	2 (1)
Private Middle School	37 (30)	130 (70)	2 (1)	3 (1)	0 (0)
Govt. Secondary School	17 (12)	150 (88)	17 (9)	33 (17)	10 (6)
Private Secondary School	8 (9)	159 (91)	16 (9)	17 (10)	2 (0)
Govt. Senior Secondary School	11 (8)	156 (92)	13 (7)	43 (25)	16 (9)
Private Senior Secondary School	8 (8)	159 (92)	16 (8)	13 (9)	6 (3)
Govt. Arts and Science Degree College	0 (0)	167 (100)	2 (1)	38 (24)	42 (23)
Private Arts and Science Degree College	2 (4)	165 (96)	5 (4)	6 (4)	20 (12)
Govt. Engineering College	0 (0)	167 (100)	0 (0)	25 (15)	49 (29)
Private Engineering College	2 (4)	165 (96)	6 (4)	4 (3)	11 (6)
Govt. Medicine College	0 (0)	167 (100)	3 (1)	30 (16)	61 (40)
Private Medicine College	0 (0)	167 (100)	2 (1)	4 (3)	7 (2)
Govt. Management Institute	0 (0)	167 (100)	0 (0)	17 (12)	43 (22)
Private Management Institute	2 (4)	165 (96)	6 (4)	12 (6)	22 (14)
Govt. Polytechnic	1 (2)	166 (98)	4 (6)	47 (26)	66 (38)
Private Polytechnic	0 (0)	167 (100)	2 (1)	3 (2)	13 (7)
Govt. Vocational Training School/ITI	3 (4)	164 (96)	5 (3)	47 (26)	72 (42)
Private Vocational Training School/ITI	0 (0)	167 (100)	1 (0)	3 (2)	7 (4)
Govt. Non Formal Training Centre	1 (0)	166 (100)	4 (6)	34 (20)	52 (30)
Private Non Formal Training Centre	0 (0)	167 (100)	1 (1)	3 (2)	9 (5)
Govt. School For Disabled	0 (0)	167 (100)	6 (7)	32 (17)	55 (32)
Private School For Disabled	0 (0)	167 (100)	1 (0)	3 (2)	8 (4)
Government Others	0 (0)	167 (100)	0 (0)	2 (1)	1 (1)
Private Others	0 (0)	167 (100)	1 (0)	0 (0)	0 (0)

Note : Distance A : Less than 5 km; B : Between 5-10 km; C : 10+ km.; Source : Data Analysis is based on 2011 Census.

DISCLAIMER

The Terms of Use and Disclaimer of Datanet India Private Limited (hereinafter referred to as "Datanet") for use of this analysis report of **Lakhimpur Assembly Constituency (Lakhimpur Vidhan Sabha)** :-

1. **Assembly Factbook™** is a Registered Trade Mark owned by Datanet.
2. All the maps are sketched and graphical representation only and have not been drawn to the scale and also not to represent the actual geographical area or boundary of the unit.
3. The data for the aforesaid analysis is based on authentic sources and has been culled from the various publications of Census, CSO and NSSO for district and block level data, various central and state government departments, Central & State Elections Commissions and the concerned Returning Officers' releases, Electoral Rolls, Election results and allied publications, internal assessment, surveys, estimates and analysis. Therefore, certain adjustment of data at micro level may have been done to arrive closer to the macro data.
4. Data have been provided on an "As Is" and "As AVAILABLE" basis
5. The colours shown in the maps or diagram and charts of a particular party, alliance or AC are indicative and do not represent them.
6. This publication which includes maps, sheets, graphs and data would be the property under copyright of Datanet only. The user may use these for its internal study, analysis and research purposes. It's public display, re-selling or any commercial uses by the user are not allowed.
7. Datanet has taken due care and caution in compilation and processing of data and allied information, but does not guarantee the accuracy, adequacy or completeness of any information/analysis and will be not responsible for any errors or omissions or for the results obtained from the use of such information/analysis.
8. All the contents for the publication have been culled from various authentic sources and Datanet reasonably believes such sources to be reliable, but does not make any representations, express or implied as to the accuracy or fitness of use of such information. The information or contents of the information/analysis do not constitute advice and should not be relied upon in making (or refraining from making) any decision. Any reliance placed upon the information provided by Datanet is the sole responsibility and strictly at the user's risk.
9. In no event will Datanet be liable for any damages (including, without limitation, damages for loss of business projects, or loss of profits) arising in contract, tort or otherwise from the use of or inability to use any of its contents, or from any action taken (or refrained from being taken) as a result of using the analysis or any of its contents. Datanet its directors, owners, editors, officials, employees, distributor and agents or any associate will not be liable for any errors in the information contained or any consequences arising from the use of the contents of the provided information/analysis.
10. If any provision of these terms and conditions is held invalid or illegal or unenforceable for any reason by any court of competent jurisdiction, such provision shall be severed and the remainder of provisions of the terms and conditions shall continue in full force and effect as if the Term of Use had been executed with the invalid, illegal or unenforceable provision eliminated.
11. If there are any discrepancies in the information provided, please bring it to attention of Datanet for suitable rectification measures.

Buy Online This Complete Book At
Datanet India eBooks Store

www.indiastatpublications.com

or go directly at

[http://www.indiastatpublications.com/
Assembly_factbook/Uttar Pradesh/Kheri/ Lakhimpur](http://www.indiastatpublications.com/Assembly_factbook/Uttar%20Pradesh/Kheri/Lakhimpur)

 **indiastat**elections

ISBN : 978-93-5905-779-8



9 789359 057798