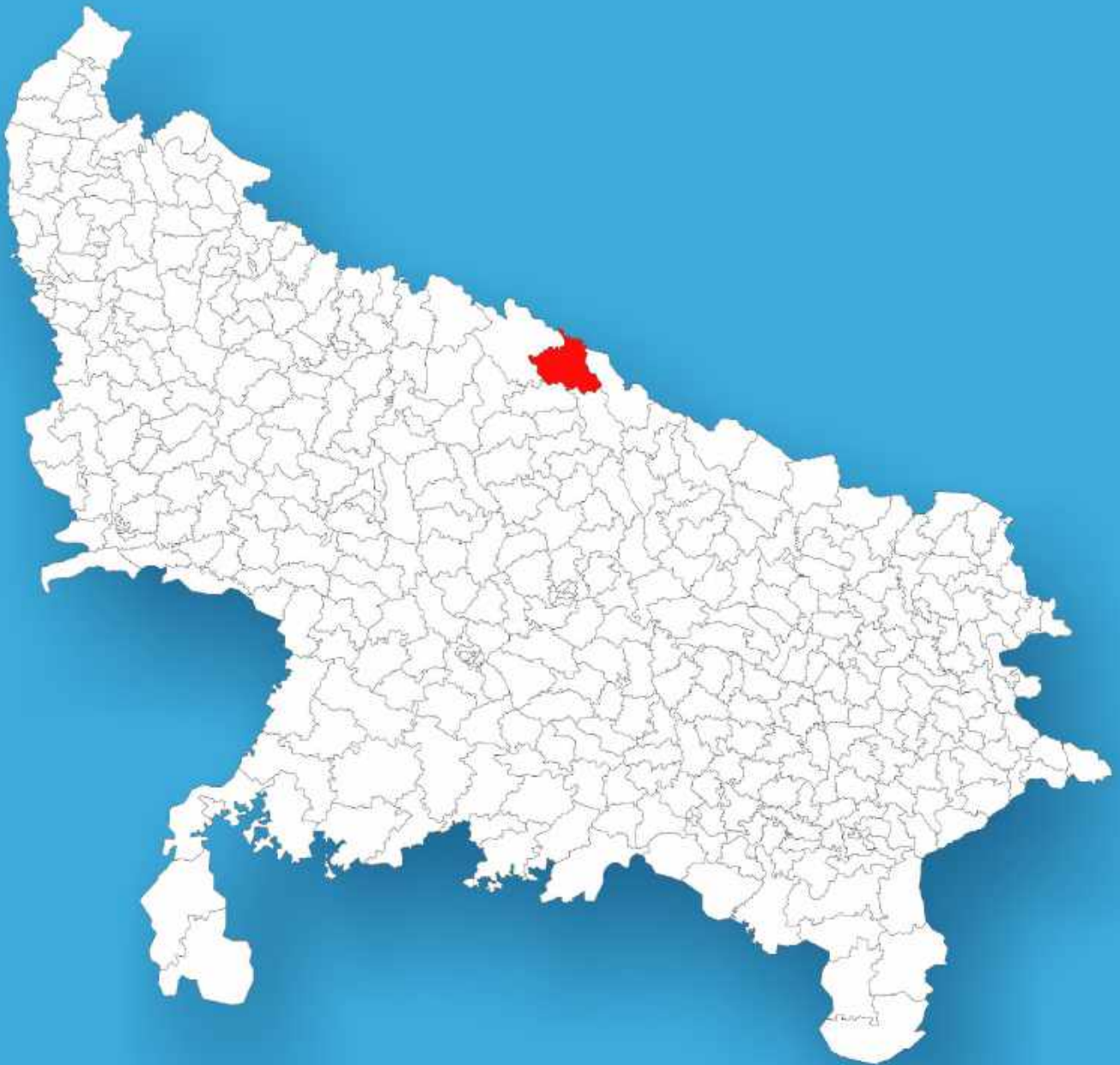




Uttar Pradesh

Assembly Factbook™

Nighasan Assembly Constituency



Key Electoral Data of Nighasan
Assembly Constituency (Vidhan Sabha)

Uttar Pradesh
Assembly FactbookTM
Nighasan Assembly Constituency



Nighasan Vidhan Sabha

Editor & Director

Dr. R.K. Thukral

Research Editor

Dr. Shafeeq Rahman

**Compiled, Researched and Published by
Datanet India Pvt. Ltd.**

D-100, 1st Floor,

Okhla Industrial Area, Phase-I,

New Delhi- 110020.

Ph.: 91-11- 43580781-84

Email : support@indiastatpublications.com

Website : www.indiastatelections.com

Online Book Store :

www.indiastatpublications.com

Report No. : AFB/UP-138-0125

ISBN : 978-93-5905-151-2

First Edition : January, 2018

Eighth Updated Edition : January, 2025

Price : Rs.11500/-

US\$ 310

© Datanet India Pvt. Ltd.

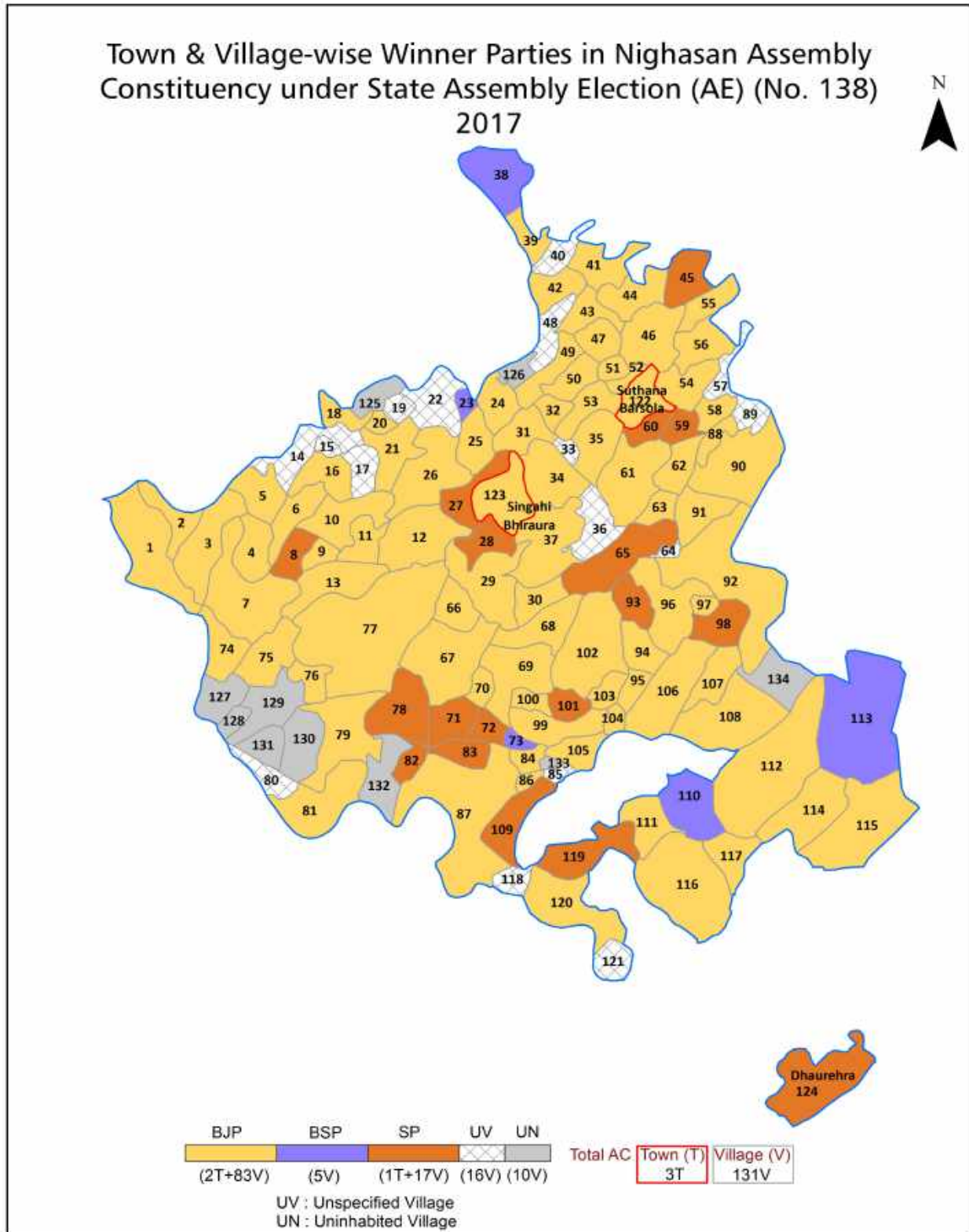
All rights reserved. No part of this book may be reproduced, stored in a retrieval system or transmitted in any form or by any means, mechanical photocopying, photographing, scanning, recording or otherwise without the prior written permission of the publisher. Please refer to Disclaimer at page no. 288 for the use of this publication.

Printed in India

Contents

No.	Particulars	Page No.
	Introduction	
1	Assembly Constituency - (Vidhan Sabha) at a Glance Features of Assembly as per Delimitation Commission of India (2008)	1-2
	Location and Political Maps	
2	Location Map Boundaries of Assembly Constituency - (Vidhan Sabha) in District Boundaries of Assembly Constituency under Parliamentary Constituency - (Lok Sabha) Town & Village-wise Winner Parties-2024, 2022, 2019, 2017, 2014, 2012 and 2009	3-11
	Administrative Setup (2011)	
3	District Sub-district Towns Villages Inhabited Villages Uninhabited Villages Village Panchayat Intermediate Panchayat	12-19
	Demographics (2011)	
4	Population Households Rural/Urban Population Towns and Villages by Population Size Sex Ratio (Total & 0-6 Years) Religious Population Social Population Literacy Rate	20-21
	Electoral Features	
5	Important Dates of Last Elections Held Electors by Gender Service Electors Voters Voters Turnout Polling Stations & Average Number of Electors per Polling Station Electors by Age Group Present Elected Representatives	22-27
	Historical Summary Election Results	
6	Vote Share of Major Parties Winning Margin (Number & Percentage) Polarity of Parties Summary Result of Assembly Segment of Parliamentary Election 2024, 2019, 2014, 2009, 2004 and 1999 Summary Result of Assembly Elections 2022, 2017, 2012, 2007, 2002, 1996, 1993, 1991, 1989, 1985, 1980, 1977, 1974, 1969, 1967, 1962, 1957 and 1952	28-53
	Polling Station Level Election Results	
7	Name and Number of Polling Station 2024, 2022, 2019, 2017, 2014, 2012 and 2009 Polling Station-wise Electors, Voters & Voters Turnout 2024, 2022, 2019, 2017, 2014, 2012 and 2009 Polling Station wise Elections Results 2024, 2022, 2019, 2017, 2014, 2012 and 2009	54-253
	Panchayat and Local Bodies Election Results	
8	Panchayat Result 2015 Urban Local Bodies Result 2012	254-266
	Share of Assembly Constituency	
9	Share of Assembly Constituency - (Vidhan Sabha) in State, District and Parliamentary Constituency - (Lok Sabha)	267
	Socio-Economic Amenities (2011)	
10	Access to Administrative Units Agricultural, Manufacturing and Industrial Commodities Demographic Indicators Education Health & Manpower Drinking Water Supply Sanitation Entertainment and Recreations Infrastructure Power Food Allocation Distribution and Marketing of Agriculture Commodities Infrastructure Transport and Road Infrastructure Communication Banking and Financial Services Land Use Irrigation Source	269-283
11	Abbreviation & Sources	284-287
12	Disclaimer	288

Location & Political Map



Administrative Setup

List of Village Panchayat & Intermediate Panchayat (Block) Name - 2011

Village Name	Village Panchayat Name	Intermediate Panchayat Name
Adalabad	Adalabad	Nighasan
Anup Nagar	Khairatiya	Ramia Behar
Babeyari	Babeyari	Ramia Behar
Baghaudeya	Manjha	Nighasan
Baglaha Kuti	Baglaha Kuti	Nighasan
Bailaha	Bailaha	Nighasan
Bairam Pur	Bhairam Pur	Nighasan
Baireya	Baireya	Ramia Behar
Ballipur	Ballipur	Nighasan
Bamhan Pur	Bamhan Pur	Nighasan
Bangalha Takiya	Bangalha Takiya	Nighasan
Bangavan	Mahebatiya Baihad	Nighasan
Banveer Pur	Banveer Pur	Nighasan
Barotha	Barotha	Nighasan
Barsola Kalan	Barsola Kala	Nighasan
Bathuwa	Bathuwa	Nighasan
Baudeya Kalan	Baudeya Kala	Nighasan
Bela Parsuwa	Bela Parsuwa	Nighasan
Bhadaura	Bhadaura	Nighasan
Bhedauri	Bhedauri	Nighasan
Binoura	Benaura	Nighasan
Chacara	Parmodhapur	Ramia Behar
Chakhara	Chakhara	Nighasan
Chanddaiyapur	Chanddaiyapur	Ramia Behar
Chandpura	Chandpura	Ramia Behar
Chedui Pateya	Chedui Pateya	Nighasan
Dalraj Pur	Khairtiya	Ramia Behar
Darehti	Darehti	Nighasan
Darery	Darery	Ramia Behar

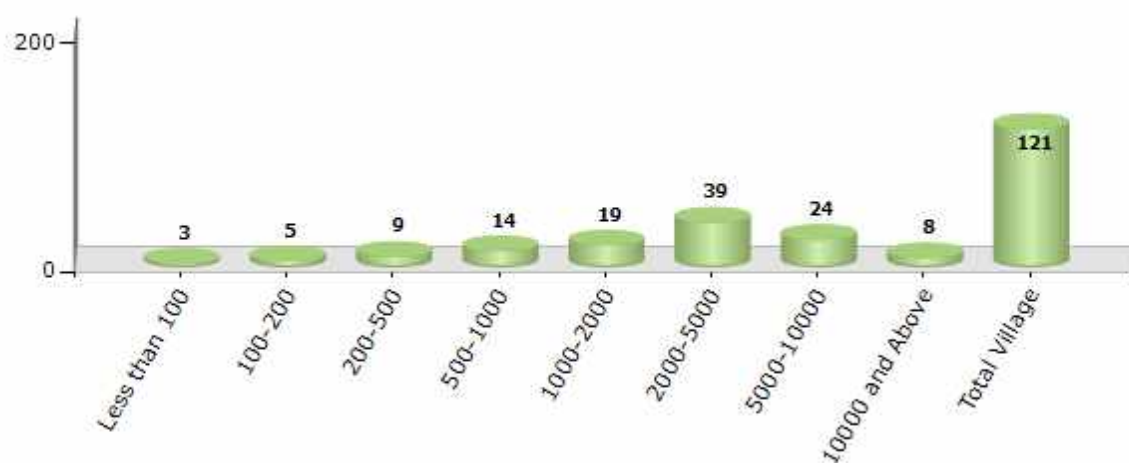
Contd....

Demographics

Number of Villages by Population Size - 2011

Less than 100	100-200	200-500	500-1000	1000-2000	2000-5000	5000-10000	10000 and Above	Total Village
3	5	9	14	19	39	24	8	121

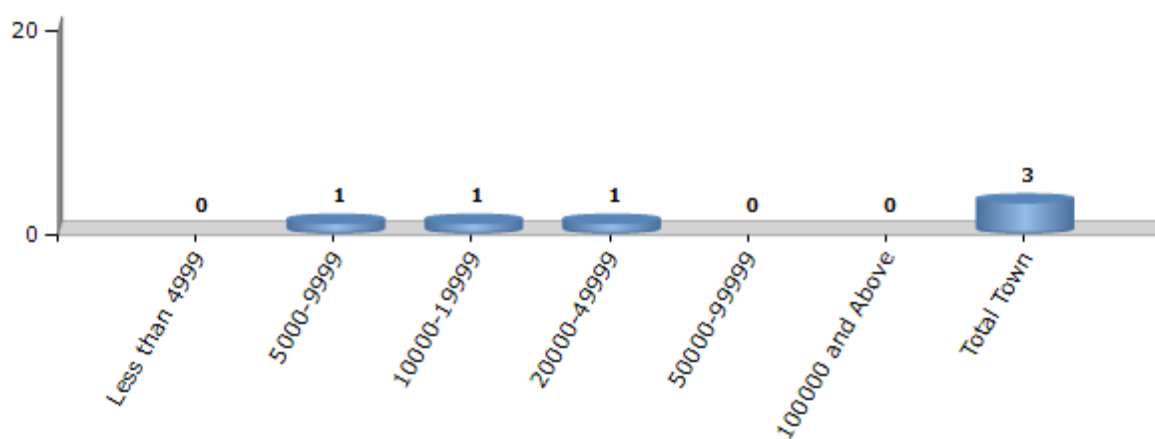
Number of Villages by Population Size - 2011



Number of Towns by Population Size - 2011

Less than 4999	5000-9999	10000-19999	20000-49999	50000-99999	100000 and Above	Total Town
0	1	1	1	0	0	3

Number of Towns by Population Size - 2011



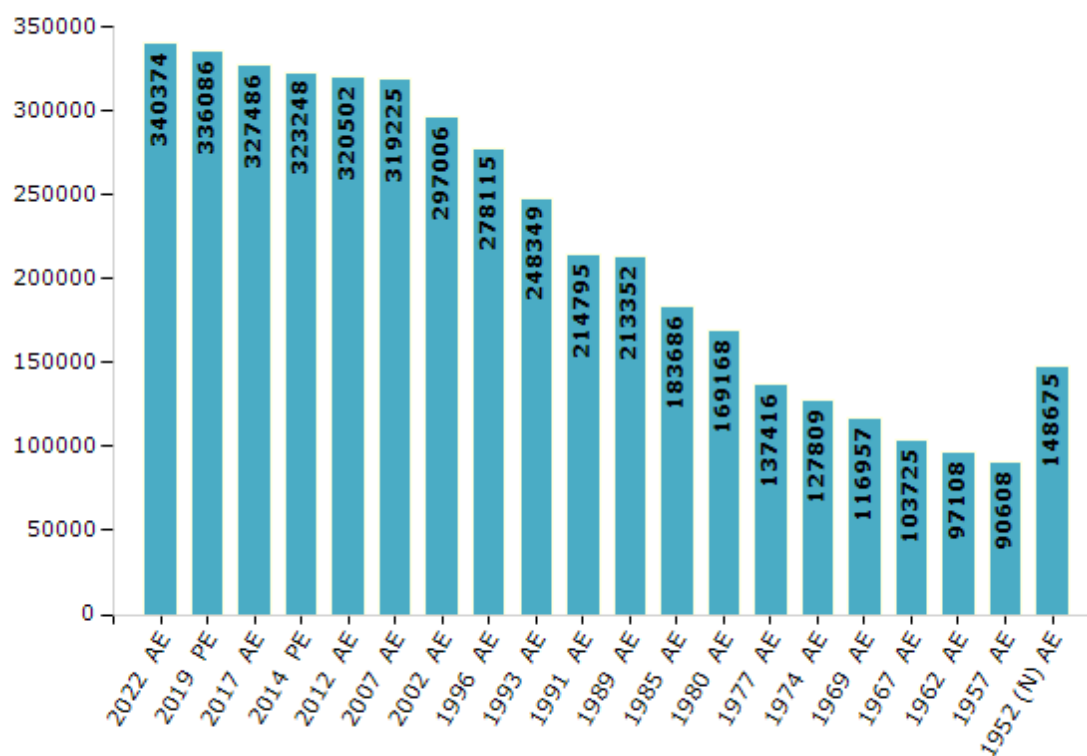
Electoral Features

Electors by Male & Female

Year	Male	Female	Others	Total
2022 AE	183919	156444	11	340374
2019 PE	181719	154367	0	336086
2017 AE	178531	148948	7	327486
2014 PE	175259	147981	8	323248
2012 AE	172627	147867	8	320502
2009 PE	-	-	-	-
2007 AE	172624	146601	-	319225
2004 PE	-	-	-	-
2002 AE	161254	135752	-	297006
1999 PE	-	-	-	-
1996 AE	153305	124810	-	278115
1993 AE	158776	89573	-	248349

Year	Male	Female	Others	Total
1991 AE	128848	85947	-	214795
1989 AE	119480	93872	-	213352
1985 AE	110220	73466	-	183686
1980 AE	101514	67654	-	169168
1977 AE	82506	54910	-	137416
1974 AE	76702	51107	-	127809
1969 AE	69105	47852	-	116957
1967 AE	-	-	-	103725
1962 AE	-	-	-	97108
1957 AE	-	-	-	90608
1952 (N) AE	-	-	-	148675

Number of Electors



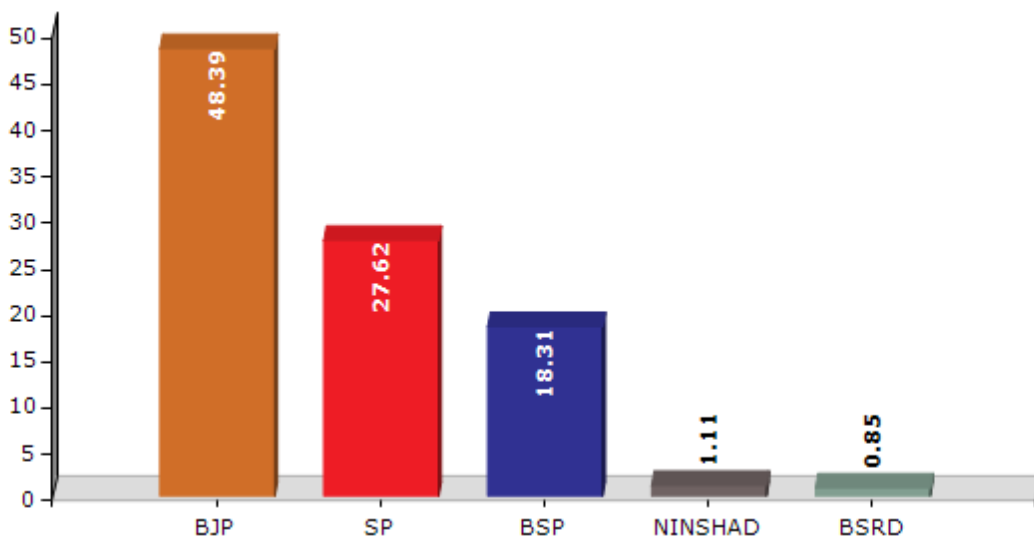
Note : AE : Assembly Election, PE : Assembly Segment of Parliamentary Election, (N) : Nighsan Cum Lakhimpur North

Historical Summary Election Results

Summary Result of Assembly Election - 2017

Candidate Name	Party	Votes	Votes %
Patel Ramkumar Verma	BJP	107487	48.39
Krishna Gopal Patel	SP	61364	27.62
Girjashankar Singh Alias G.S. Singh	BSP	40674	18.31
Radheyshyam	NINSHAD	2470	1.11
Mahipal Singh	BSRD	1885	0.85
Shiv Kumar Maurya	RPI(A)	1453	0.65
S.P.Mishra Alias Satyaprakash	KISP	1300	0.59
Sarika Gupta	IND	1122	0.51
Ram Khelawan	PMHP	886	0.4
Ratnakar Maurya	JAM	843	0.38
	NOTA	2663	1.2

Votes Percentage of Top Parties - 2017



Polling Station Level Election Results

Number and Name of Polling Stations (PS) (2022)

Number of Polling Stations	Name of Polling Stations	Number of Polling Stations	Name of Polling Stations
1	Composite School Ballipur (01 To 08) Room No. 01	22	Ps Baudhiya Khurd H/O Khairhana
2	Composite School Ballipur (01 To 08) Room No. 02	23	Ps Gaddipurwa H/O Khairhana
3	Composite School Ballipur (01 To 08) Room No. 03	24	Ramadhin Inter Collage Bamhanpur Room No. 01
4	Composite School Ballipur (01 To 08) Room No. 04	25	Ramadhin Inter Collage Bamhanpur Room No. 02
5	Composite School Ballipur (01 To 08) Room No. 05	26	Ps Khairahni Room No. 01
6	Ps Murgaha Room No. 01	27	Ps Khairahni Room No. 02
7	Ps Murgaha Room No. 02	28	Ps Tanda H/O Dharmapur
8	Composite School Chheduipatia (01 To 08) Room No. 01	29	Composite School Dharmapur (01 To 08) Room No. 01
9	Composite School Chheduipatia (01 To 08) Room No. 02	30	Composite School Dharmapur (01 To 08) Room No. 02
10	Composite School Chheduipatia (01 To 08) Room No. 03	31	Ps Chakhra Room No. 01
11	Composite School Chheduipatia (01 To 08) Room No. 04	32	Ps Chakhra Room No. 02
12	Composite School Chheduipatia (01 To 08) Room No. 05	33	Ps Chakhra Room No. 03
13	Ps Gangabehad Room No. 01	34	Ps Chakhra Room No. 04
14	Ps Gangabehad Room No. 02	35	Ps Dubha Room No. 01
15	Composite School Prithvipurwa (01 To 08) Room No. 01	36	Ps Dubha Room No. 02
16	Composite School Prithvipurwa (01 To 08) Room No. 02	37	Ps Dubha Room No. 03
17	Composite School Baudhiya Kalan (01 To 08) Room No. 01	38	Ps Dubha Room No. 04
18	Composite School Baudhiya Kalan (01 To 08) Room No. 02	39	Composite School Naugawan H/O Daultapur (01 To 08) Room No. 01
19	Composite School Baudhiya Kalan (01 To 08) Room No. 03	40	Composite School Naugawan H/O Daultapur (01 To 08) Room No. 02
20	Ps Khairhana Room No. 01	41	Composite School Naugawan H/O Daultapur (01 To 08) Room No. 03
21	Ps Khairhana Room No. 02	42	Composite School Naugawan H/O Daultapur (01 To 08) Room No. 04

Contd....

Polling Station Level Election Results

Polling Station-wise Votes Secured by Overall Top Five Parties in Nighasan Assembly in Assembly Election (AE) under Kheri Parliamentary Constituency in Uttar Pradesh (2022)

Number of Polling Station	Winner - Shashank Verma (BJP)	Runner-up - R S Kushwaha (SP)	3rd - R A Usmani (BSP)	4th - Atal Kumar Shukla (INC)	5th - Qamrul Huda (JANADIP)	NOTA	Other	Total Votes Secured
36	324	350	103	11	6	5	9	808
37	545	133	6	2	15	7	7	715
38	285	254	14	5	6	6	5	575
39	487	156	36	11	10	12	6	718
40	415	136	12	7	7	9	5	591
41	432	263	79	16	9	6	4	809
42	402	208	33	4	10	6	7	670
43	638	39	8	3	23	11	11	733
44	424	45	8	2	6	6	3	494
45	306	123	1	2	5	3	1	441
46	357	138	122	11	10	6	12	656
47	197	147	57	4	4	2	3	414
48	369	327	98	8	8	4	5	819
49	524	65	33	3	7	8	8	648
50	504	71	13	3	3	2	3	599
51	57	251	378	7	3	5	8	709
52	351	202	52	6	5	12	5	633
53	194	131	169	12	6	9	142	663
54	206	99	48	1	8	5	35	402
55	231	491	48	7	7	9	8	801
56	156	598	51	3	10	14	6	838
57	257	256	298	10	11	10	9	851
58	324	83	8	47	4	6	3	475
59	451	213	13	9	8	3	3	700
60	395	232	59	17	9	5	10	727
61	216	311	13	5	7	2	6	560
62	183	133	132	3	1	4	3	459
63	416	187	94	5	10	8	4	724
64	262	165	146	22	4	3	5	607
65	294	178	151	29	7	6	4	669
66	546	110	2	3	10	5	7	683
67	425	232	22	4	8	8	3	702
68	185	405	6	3	5	6	0	610
69	434	294	9	4	14	12	7	774
70	397	172	71	5	4	15	6	670

Contd....

Polling Station Level Election Results

Winner, Runner-up and 3rd Party Position & Winning Margin According to Polling Stations in Nighasan Assembly in Assembly Election (AE) under Kheri Parliamentary Constituency in Uttar Pradesh (2022)

Polling Station Number	Winner Party	Winner Votes (%)	Runner-up Party	Runner-up Votes (%)	Winning Margin Votes (%)	Third Party	Third Party Votes (%)	Other Votes (%)
71	BJP	192 (39.75)	SP	166 (34.37)	26 (5.38)	BSP	104 (21.53)	21 (4.35)
72	BJP	466 (75.77)	SP	134 (21.79)	332 (53.98)	JANADIP	5 (0.81)	10 (1.63)
73	SP	181 (63.07)	BJP	93 (32.4)	88 (30.67)	BSP	9 (3.14)	4 (1.39)
74	BJP	275 (82.09)	SP	43 (12.84)	232 (69.25)	JANADIP	4 (1.19)	13 (3.88)
75	BJP	346 (81.8)	SP	41 (9.69)	305 (72.11)	INC	10 (2.36)	26 (6.15)
76	BJP	313 (77.48)	SP	65 (16.09)	248 (61.39)	BSP	8 (1.98)	18 (4.46)
77	SP	526 (80.18)	BJP	106 (16.16)	420 (64.02)	BSP	16 (2.44)	8 (1.22)
78	BJP	350 (64.7)	BSP	98 (18.11)	252 (46.59)	SP	60 (11.09)	33 (6.1)
79	BJP	290 (65.91)	SP	130 (29.55)	160 (36.36)	JANADIP	4 (0.91)	16 (3.64)
80	BJP	281 (36.3)	SP	248 (32.04)	33 (4.26)	BSP	205 (26.49)	40 (5.17)
81	BJP	462 (65.25)	SP	176 (24.86)	286 (40.39)	BSP	46 (6.5)	24 (3.39)
82	BJP	407 (57.98)	SP	220 (31.34)	187 (26.64)	BSP	57 (8.12)	18 (2.56)
83	BJP	506 (73.33)	SP	141 (20.43)	365 (52.9)	BSP	18 (2.61)	25 (3.62)
84	BJP	405 (54.29)	SP	271 (36.33)	134 (17.96)	BSP	51 (6.84)	19 (2.55)
85	BJP	295 (61.59)	SP	166 (34.66)	129 (26.93)	BSP	13 (2.71)	5 (1.04)
86	SP	365 (48.41)	BJP	326 (43.24)	39 (5.17)	BSP	39 (5.17)	24 (3.18)
87	SP	285 (50.09)	BJP	259 (45.52)	26 (4.57)	BSP	11 (1.93)	14 (2.46)
88	SP	418 (52.05)	BJP	328 (40.85)	90 (11.2)	BSP	39 (4.86)	18 (2.24)
89	SP	351 (47.3)	BJP	267 (35.98)	84 (11.32)	BSP	111 (14.96)	13 (1.75)
90	BJP	363 (77.07)	SP	83 (17.62)	280 (59.45)	BSP	11 (2.34)	14 (2.97)
91	BJP	414 (88.27)	SP	27 (5.76)	387 (82.51)	BSP	9 (1.92)	19 (4.05)
92	BJP	465 (63.09)	SP	197 (26.73)	268 (36.36)	BSP	47 (6.38)	28 (3.8)
93	BJP	405 (62.99)	SP	207 (32.19)	198 (30.8)	JANADIP	9 (1.4)	22 (3.42)
94	SP	333 (49.04)	BJP	275 (40.5)	58 (8.54)	BSP	43 (6.33)	28 (4.12)
95	BJP	379 (67.2)	SP	111 (19.68)	268 (47.52)	BSP	52 (9.22)	22 (3.9)
96	BJP	370 (56.49)	SP	237 (36.18)	133 (20.31)	BSP	26 (3.97)	22 (3.36)
97	BJP	495 (67.07)	SP	208 (28.18)	287 (38.89)	INC	13 (1.76)	22 (2.98)
98	SP	614 (73.18)	BJP	181 (21.57)	433 (51.61)	INC	9 (1.07)	35 (4.17)
99	SP	401 (52.69)	BJP	323 (42.44)	78 (10.25)	BSP	14 (1.84)	23 (3.02)
100	SP	387 (56.74)	BJP	193 (28.3)	194 (28.44)	BSP	77 (11.29)	25 (3.67)
101	BJP	526 (60.53)	SP	308 (35.44)	218 (25.09)	JANADIP	14 (1.61)	21 (2.42)
102	BJP	336 (55.72)	BSP	180 (29.85)	156 (25.87)	SP	69 (11.44)	18 (2.99)
103	BJP	415 (67.48)	SP	89 (14.47)	326 (53.01)	BSP	69 (11.22)	42 (6.83)
104	SP	395 (71.43)	BJP	77 (13.92)	318 (57.51)	BSP	43 (7.78)	38 (6.87)
105	BJP	414 (55.42)	SP	287 (38.42)	127 (17)	BSP	12 (1.61)	34 (4.55)

Contd....

Socio-Economic Amenities - Rural

Access to Education Facilities

Particulars	Number of Villages (% of Population)				
	Available	Not Available	If Not Available (Distance of Nearest Facility)		
			A	B	C
Govt. Primary School	100 (97)	21 (3)	14 (1)	1 (0)	0 (0)
Private Primary School	22 (32)	99 (68)	0 (0)	1 (0)	0 (0)
Govt. Middle School	68 (79)	53 (21)	20 (3)	4 (1)	0 (0)
Private Middle School	32 (37)	89 (63)	2 (1)	4 (1)	2 (0)
Govt. Secondary School	8 (9)	113 (91)	23 (26)	31 (17)	6 (6)
Private Secondary School	6 (9)	115 (91)	12 (12)	25 (20)	2 (1)
Govt. Senior Secondary School	5 (6)	116 (94)	23 (27)	36 (21)	11 (8)
Private Senior Secondary School	2 (3)	119 (97)	10 (8)	24 (18)	2 (1)
Govt. Arts and Science Degree College	0 (0)	121 (100)	0 (0)	11 (14)	32 (24)
Private Arts and Science Degree College	3 (6)	118 (94)	2 (4)	7 (6)	55 (38)
Govt. Engineering College	0 (0)	121 (100)	1 (0)	2 (1)	55 (42)
Private Engineering College	0 (0)	121 (100)	1 (0)	0 (0)	47 (41)
Govt. Medicine College	0 (0)	121 (100)	0 (0)	0 (0)	92 (75)
Private Medicine College	0 (0)	121 (100)	0 (0)	0 (0)	7 (4)
Govt. Management Institute	0 (0)	121 (100)	0 (0)	0 (0)	41 (31)
Private Management Institute	0 (0)	121 (100)	0 (0)	0 (0)	65 (49)
Govt. Polytechnic	1 (2)	120 (98)	0 (0)	0 (0)	104 (78)
Private Polytechnic	0 (0)	121 (100)	0 (0)	0 (0)	9 (18)
Govt. Vocational Training School/ITI	1 (2)	120 (98)	1 (1)	0 (0)	109 (90)
Private Vocational Training School/ITI	0 (0)	121 (100)	0 (0)	0 (0)	3 (5)
Govt. Non Formal Training Centre	1 (2)	120 (98)	0 (0)	1 (3)	98 (79)
Private Non Formal Training Centre	0 (0)	121 (100)	0 (0)	0 (0)	2 (4)
Govt. School For Disabled	1 (2)	120 (98)	0 (0)	0 (0)	95 (79)
Private School For Disabled	0 (0)	121 (100)	0 (0)	0 (0)	2 (4)
Government Others	0 (0)	121 (100)	0 (0)	0 (0)	2 (1)
Private Others	0 (0)	121 (100)	0 (0)	0 (0)	0 (0)

Note : Distance A : Less than 5 km; B : Between 5-10 km; C : 10+ km.; Source : Data Analysis is based on 2011 Census.

DISCLAIMER

The Terms of Use and Disclaimer of Datanet India Private Limited (hereinafter referred to as "Datanet") for use of this analysis report of **Nighasan Assembly Constituency (Nighasan Vidhan Sabha) :-**

1. **Assembly Factbook™** is a Registered Trade Mark owned by Datanet.
2. All the maps are sketched and graphical representation only and have not been drawn to the scale and also not to represent the actual geographical area or boundary of the unit.
3. The data for the aforesaid analysis is based on authentic sources and has been culled from the various publications of Census, CSO and NSSO for district and block level data, various central and state government departments, Central & State Elections Commissions and the concerned Returning Officers' releases, Electoral Rolls, Election results and allied publications, internal assessment, surveys, estimates and analysis. Therefore, certain adjustment of data at micro level may have been done to arrive closer to the macro data.
4. Data have been provided on an "As Is" and "As AVAILABLE" basis
5. The colours shown in the maps or diagram and charts of a particular party, alliance or AC are indicative and do not represent them.
6. This publication which includes maps, sheets, graphs and data would be the property under copyright of Datanet only. The user may use these for its internal study, analysis and research purposes. It's public display, re-selling or any commercial uses by the user are not allowed.
7. Datanet has taken due care and caution in compilation and processing of data and allied information, but does not guarantee the accuracy, adequacy or completeness of any information/analysis and will be not responsible for any errors or omissions or for the results obtained from the use of such information/analysis.
8. All the contents for the publication have been culled from various authentic sources and Datanet reasonably believes such sources to be reliable, but does not make any representations, express or implied as to the accuracy or fitness of use of such information. The information or contents of the information/analysis do not constitute advice and should not be relied upon in making (or refraining from making) any decision. Any reliance placed upon the information provided by Datanet is the sole responsibility and strictly at the user's risk.
9. In no event will Datanet be liable for any damages (including, without limitation, damages for loss of business projects, or loss of profits) arising in contract, tort or otherwise from the use of or inability to use any of its contents, or from any action taken (or refrained from being taken) as a result of using the analysis or any of its contents. Datanet its directors, owners, editors, officials, employees, distributor and agents or any associate will not be liable for any errors in the information contained or any consequences arising from the use of the contents of the provided information/analysis.
10. If any provision of these terms and conditions is held invalid or illegal or unenforceable for any reason by any court of competent jurisdiction, such provision shall be severed and the remainder of provisions of the terms and conditions shall continue in full force and effect as if the Term of Use had been executed with the invalid, illegal or unenforceable provision eliminated.
11. If there are any discrepancies in the information provided, please bring it to attention of Datanet for suitable rectification measures.

**Buy Online This Complete Book At
Datanet India eBooks Store**

www.indiastatpublications.com

or go directly at

[http://www.indiastatpublications.com/
Assembly_factbook/Uttar Pradesh/Kheri/ Nighasan](http://www.indiastatpublications.com/Assembly_factbook/Uttar%20Pradesh/Kheri/Nighasan)

 **indiastat**elections

ISBN : 978-93-5905-151-2



9 789359 051512