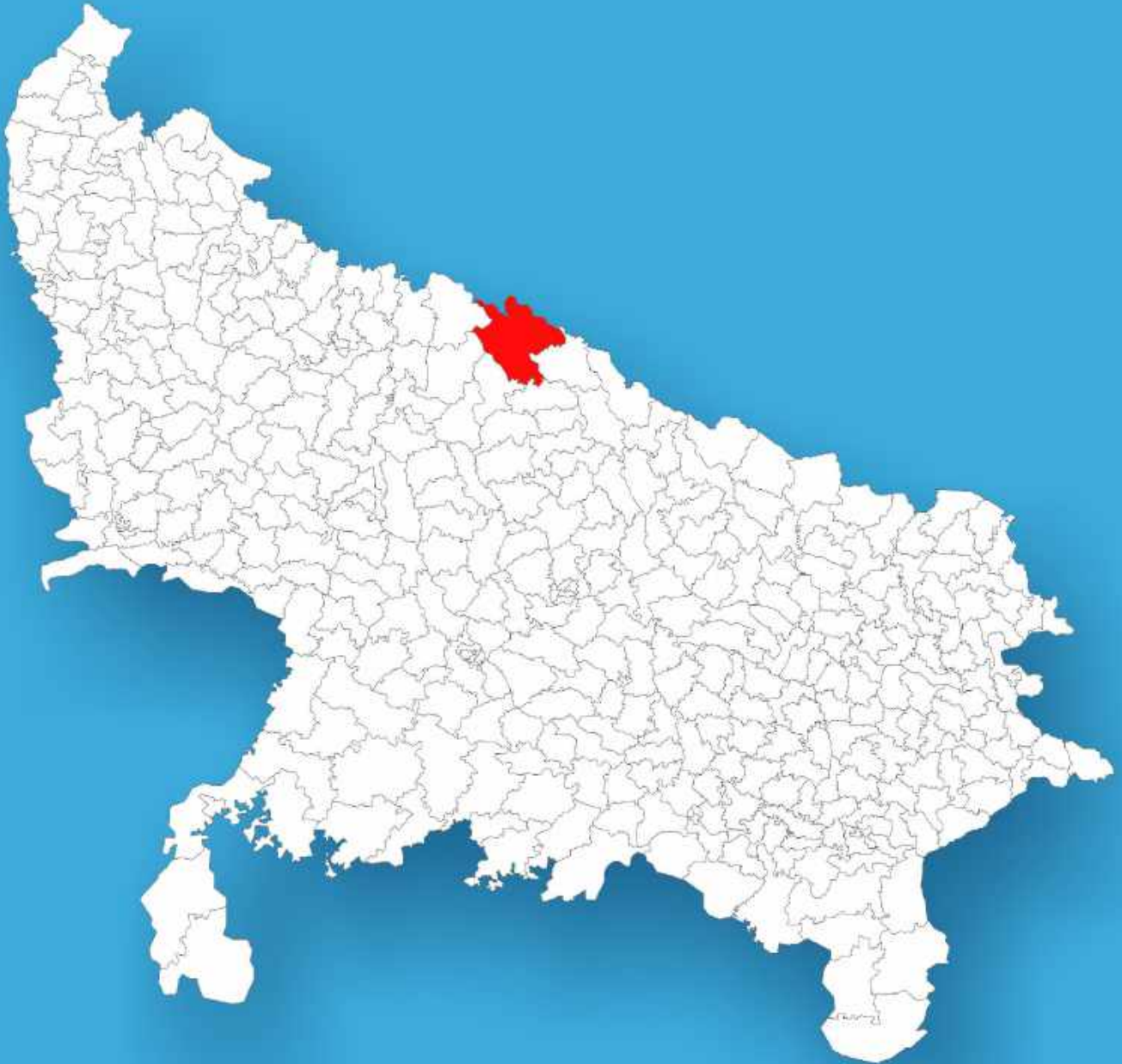




Uttar Pradesh

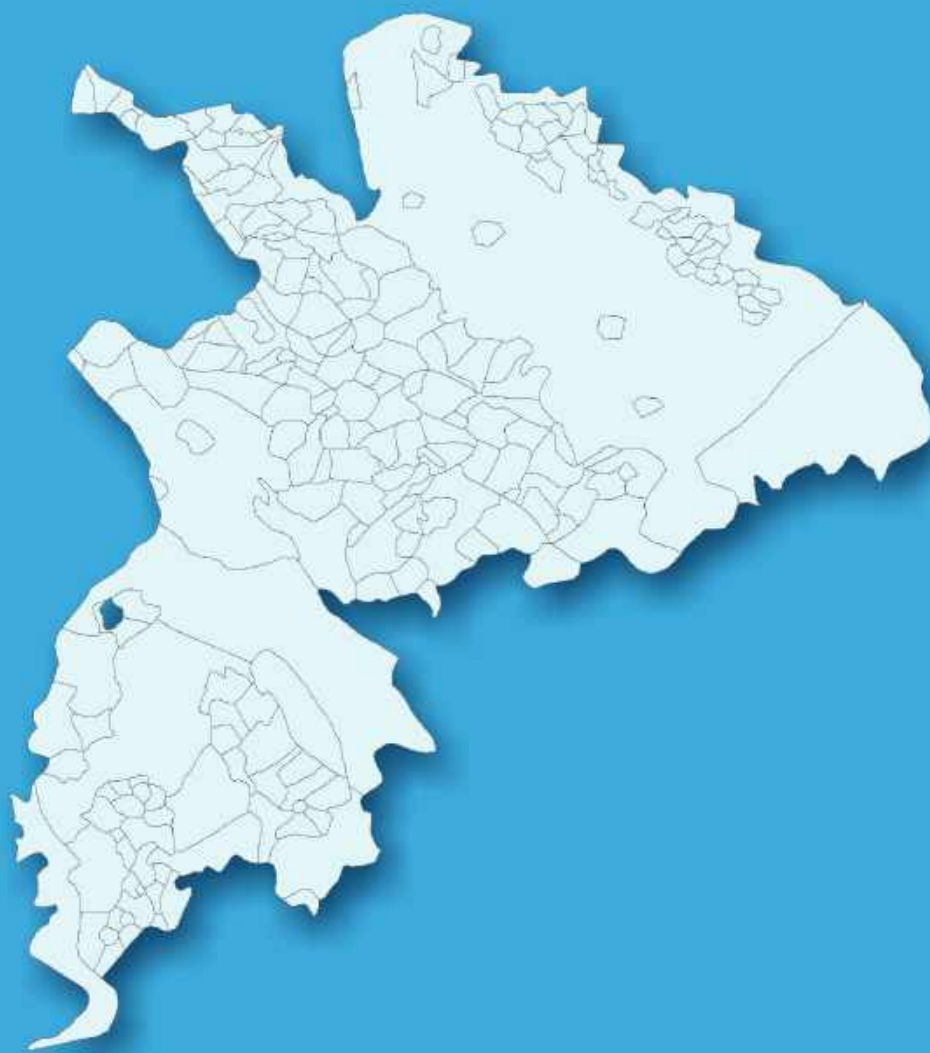
Assembly Factbook™

Palia Assembly Constituency



Key Electoral Data of Palia
Assembly Constituency (Vidhan Sabha)

Uttar Pradesh
Assembly FactbookTM
Palia Assembly Constituency



Palia Vidhan Sabha

Editor & Director

Dr. R.K. Thukral

Research Editor

Dr. Shafeeq Rahman

**Compiled, Researched and Published by
Datanet India Pvt. Ltd.**

D-100, 1st Floor,

Okhla Industrial Area, Phase-I,

New Delhi- 110020.

Ph.: 91-11- 43580781-84

Email : support@indiastatpublications.com

Website : www.indiastatelections.com

Online Book Store :

www.indiastatpublications.com

Report No. : AFB/UP-137-0125

ISBN : 978-93-5905-894-8

First Edition : January, 2018

Eighth Updated Edition : January, 2025

Price : Rs.11500/-

US\$ 310

© Datanet India Pvt. Ltd.

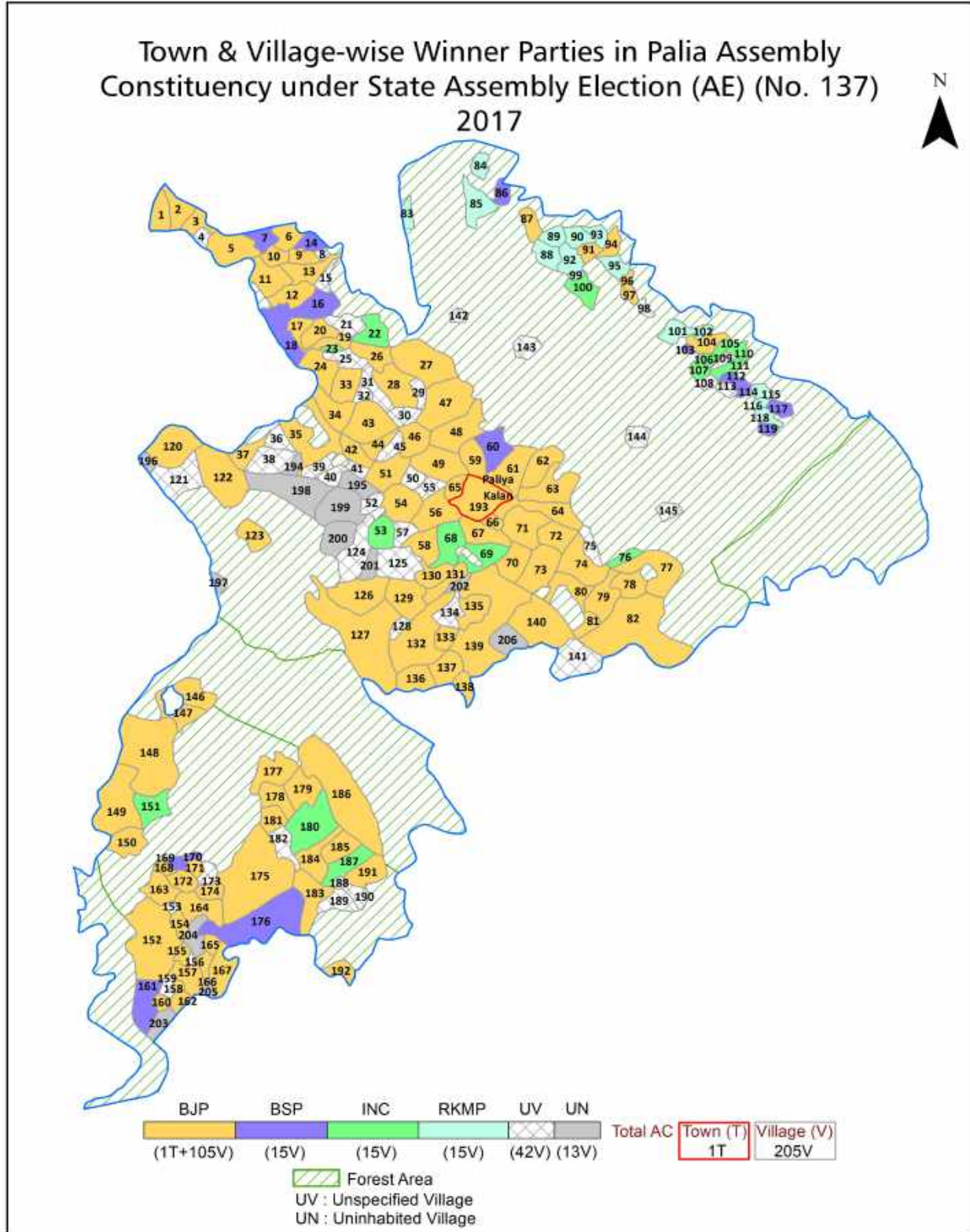
All rights reserved. No part of this book may be reproduced, stored in a retrieval system or transmitted in any form or by any means, mechanical photocopying, photographing, scanning, recording or otherwise without the prior written permission of the publisher. Please refer to Disclaimer at page no. 286 for the use of this publication.

Printed in India

Contents

No.	Particulars	Page No.
	Introduction	
1	Assembly Constituency - (Vidhan Sabha) at a Glance Features of Assembly as per Delimitation Commission of India (2008)	1-2
	Location and Political Maps	
2	Location Map Boundaries of Assembly Constituency - (Vidhan Sabha) in District Boundaries of Assembly Constituency under Parliamentary Constituency - (Lok Sabha) Town & Village-wise Winner Parties-2024, 2022, 2019, 2017, 2014, 2012 and 2009	3-11
	Administrative Setup (2011)	
3	District Sub-district Towns Villages Inhabited Villages Uninhabited Villages Village Panchayat Intermediate Panchayat	12-22
	Demographics (2011)	
4	Population Households Rural/Urban Population Towns and Villages by Population Size Sex Ratio (Total & 0-6 Years) Religious Population Social Population Literacy Rate	23-24
	Electoral Features	
5	Important Dates of Last Elections Held Electors by Gender Service Electors Voters Voters Turnout Polling Stations & Average Number of Electors per Polling Station Electors by Age Group Present Elected Representatives	25-30
	Historical Summary Election Results	
6	Vote Share of Major Parties Winning Margin (Number & Percentage) Polarity of Parties Summary Result of Assembly Segment of Parliamentary Election 2024, 2019, 2014 and 2009 Summary Result of Assembly Elections 2022, 2017 and 2012	31-39
	Polling Station Level Election Results	
7	Name and Number of Polling Station 2024, 2022, 2019, 2017, 2014, 2012 and 2009 Polling Station-wise Electors, Voters & Voters Turnout 2024, 2022, 2019, 2017, 2014, 2012 and 2009 Polling Station wise Elections Results 2024, 2022, 2019, 2017, 2014, 2012 and 2009	40-249
	Panchayat and Local Bodies Election Results	
8	Panchayat Result 2015 Urban Local Bodies Result 2012	250-264
	Share of Assembly Constituency	
9	Share of Assembly Constituency - (Vidhan Sabha) in State, District and Parliamentary Constituency - (Lok Sabha)	265
	Socio-Economic Amenities (2011)	
10	Access to Administrative Units Agricultural, Manufacturing and Industrial Commodities Demographic Indicators Education Health & Manpower Drinking Water Supply Sanitation Entertainment and Recreations Infrastructure Power Food Allocation Distribution and Marketing of Agriculture Commodities Infrastructure Transport and Road Infrastructure Communication Banking and Financial Services Land Use Irrigation Source	267-281
11	Abbreviation & Sources	282-285
12	Disclaimer	286

Location & Political Map



Administrative Setup

List of Village Panchayat & Intermediate Panchayat (Block) Name - 2011

Village Name	Village Panchayat Name	Intermediate Panchayat Name
Ainth Pur	Gajraura	Palia
Amkhewa A	Asauva	Bankeyganj
Angir Bogh	Trikoiya	Palia
Asouwa	Asauva	Bankeyganj
Atareya	Nagawa	Palia
Babar Pur	Babarpur	Bankeyganj
Babaura	Babaura	Palia
Bada Gaun	Bada Gaun	Palia
Badaiya Khera	Padhua	Palia
Bagiya, Khera	Bagiya, Khera	Bijua
Bahadur Nagar	Vishenpuri Colo	Palia
Bajahi	Piprola	Palia
Bajpur	Lagdahan	Palia
Bal Pur	Krshna Nagar	Palia
Balarpur	Hajratpur	Bankeyganj
Balera	Ghuskiya	Palia
Bam Nagar	Mahgapur	Palia
Ban Budheli Manfi	Vanbudheli	Bankeyganj
Banbudheli Nankar	Koraitaya Loharana	Bankeyganj
Banbudheli Grant No 14	Van Budheli	Bankeyganj
Bandar Bharari	Dhyanpur	Palia
Bangawan	Bangawan	Palia
Bankati	Bankati	Palia
Bareya Khera	Bareya Khera	Bijua
Baruwa Kalan	Dolatpur	Bijua
Barvata	Barvata	Palia
Basahi Colon	Basahi Colon	Palia
Basanta Pur Kalan	-	Palia
Basantapur Khurd	Basantapur Khurd	Palia

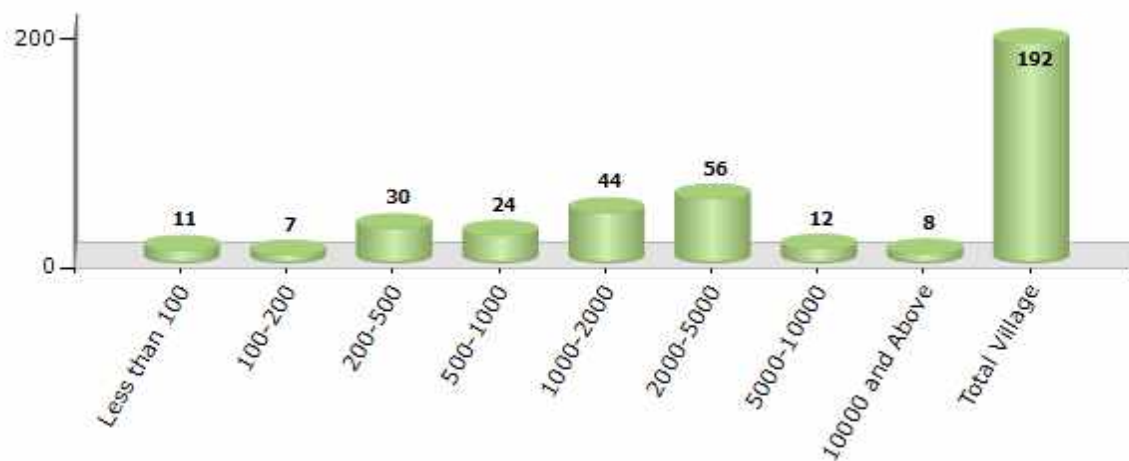
Contd....

Demographics

Number of Villages by Population Size - 2011

Less than 100	100-200	200-500	500-1000	1000-2000	2000-5000	5000-10000	10000 and Above	Total Village
11	7	30	24	44	56	12	8	192

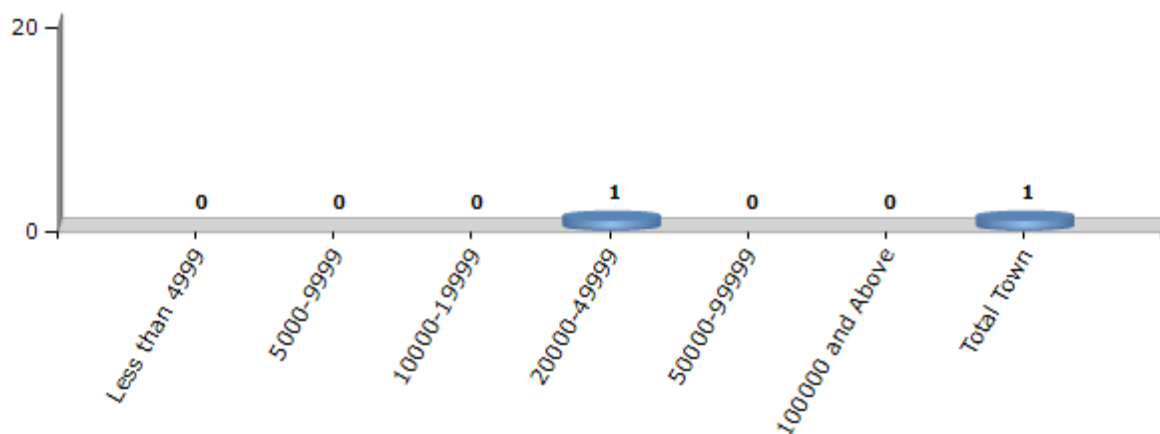
Number of Villages by Population Size - 2011



Number of Towns by Population Size - 2011

Less than 4999	5000-9999	10000-19999	20000-49999	50000-99999	100000 and Above	Total Town
0	0	0	1	0	0	1

Number of Towns by Population Size - 2011

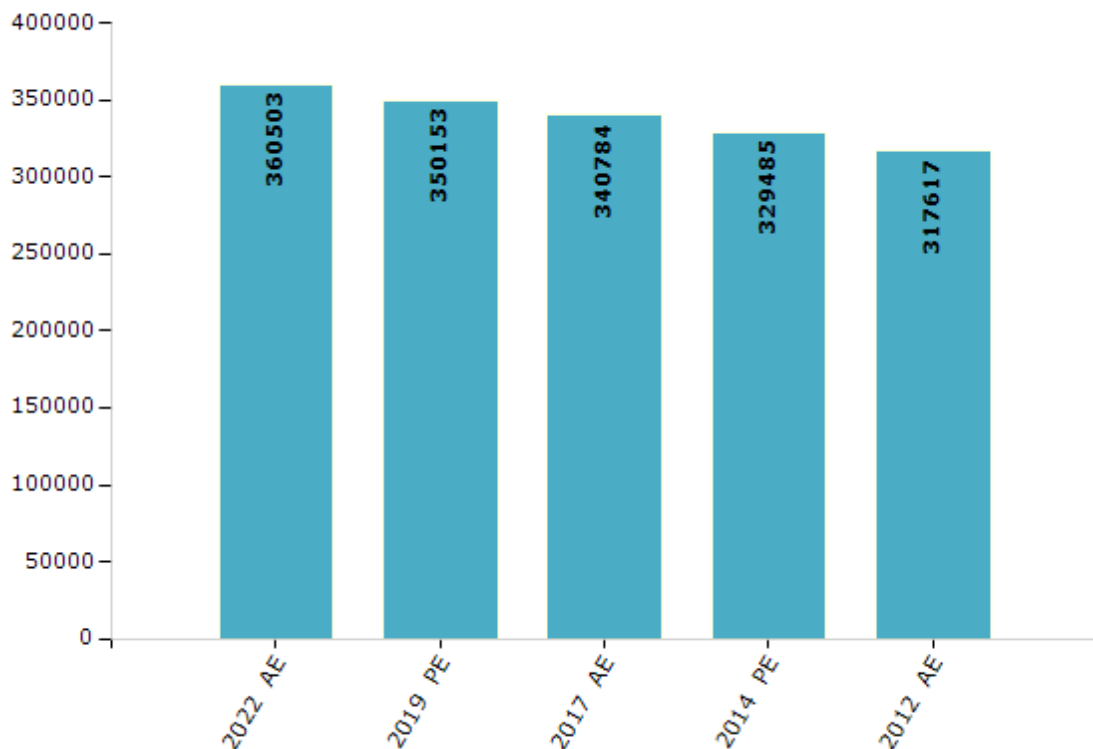


Electoral Features

Electors by Male & Female

Year	Male	Female	Others	Total	Year	Male	Female	Others	Total
2022 AE	190952	169540	11	360503	1991 AE	-	-	-	-
2019 PE	186321	163821	11	350153	1989 AE	-	-	-	-
2017 AE	182416	158361	7	340784	1985 AE	-	-	-	-
2014 PE	177419	152059	7	329485	1980 AE	-	-	-	-
2012 AE	173606	144004	7	317617	1977 AE	-	-	-	-
2009 PE	-	-	-	-	1974 AE	-	-	-	-
2007 AE	-	-	-	-	1969 AE	-	-	-	-
2004 PE	-	-	-	-	1967 AE	-	-	-	-
2002 AE	-	-	-	-	1962 AE	-	-	-	-
1999 PE	-	-	-	-	1957 AE	-	-	-	-
1996 AE	-	-	-	-	1952 AE	-	-	-	-
1993 AE	-	-	-	-					

Number of Electors



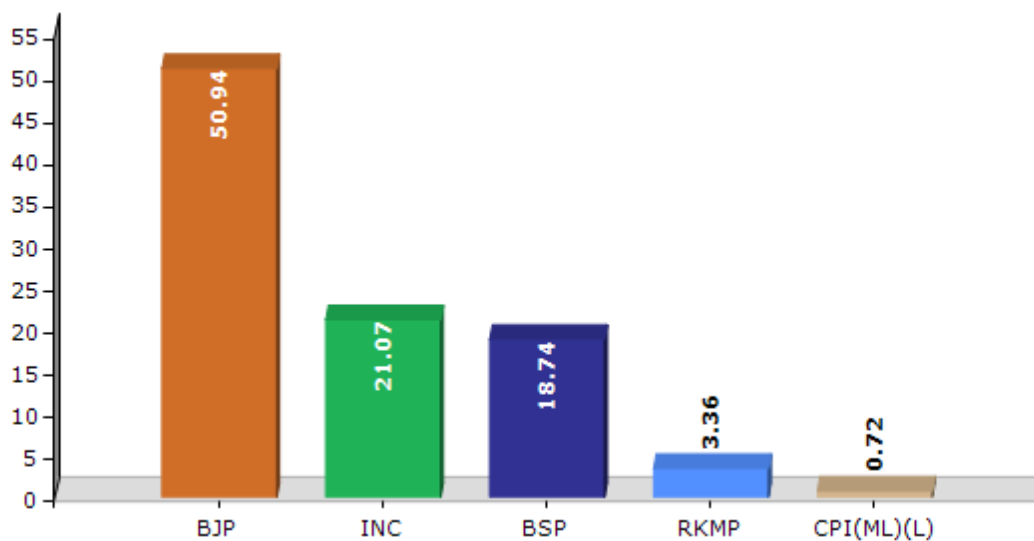
Note : AE : Assembly Election, PE : Assembly Segment of Parliamentary Election

Historical Summary Election Results

Summary Result of Assembly Election - 2017

Candidate Name	Party	Votes	Votes %
Harvinder Kumar Sahani	BJP	118069	50.94
Saif Ali Naqvi	INC	48841	21.07
Virendra Kumar Agarwal	BSP	43436	18.74
Ramnaresh	RKMP	7795	3.36
Arti Rai	CPI(ML)(L)	1661	0.72
Naseer Ahmad	NCP	1387	0.6
Keval Singh	SARSAMP	1384	0.6
Deepchand	BMUP	1278	0.55
Upendra Singh	IND	1225	0.53
Sri Ram	UPRP	1104	0.48
Rakesh Kumar Gupta	IND	1096	0.47
Vandna Gupta	IND	1032	0.45
Vijaypal	RVIP	719	0.31
Netrapal	BSRD	695	0.3
	NOTA	2077	0.9

Votes Percentage of Top Parties - 2017



Polling Station Level Election Results

Number and Name of Polling Stations (PS) (2022)

Number of Polling Stations	Name of Polling Stations	Number of Polling Stations	Name of Polling Stations
1	P.S. Keeratpur	22	P.S. Saunha Room No. 2
2	P.S. Singahiya	23	P.S. Gobraula
3	P.S. Banigwan	24	Composite School Soorma (1 To 8)
4	P.S. Kajariya	25	P.S. Puraina
5	P.S. Bankati Room No. 1	26	P.S. Beldandi
6	P.S. Bankati Room No. 2	27	P.S. Chandanchauki Room No. 1
7	P.S. Sariyapara	28	P.S. Chandanchauki Room No. 2
8	P.S. Bhooda	29	P.S. Ramnagar
9	P.S. Chhediyapoorab	30	P.S. Ramnagar
10	Composite School Chhediyapashchim (1 To 8)	31	U.P.S. Barbata
11	Composite School Pipraula (1 To 8)	32	P.S. Dhuskiya
12	P.S. Bajahi	33	P.S. Pachpeda
13	Composite School Dhakhiya (1 To 8) Room No. 1	34	P.S. Poya
14	Composite School Dhakhiya (1 To 8) Room No. 2	35	P.S. Maura
15	P.S. Biriakheda	36	P.S. Parsiya
16	Composite School Sooda (1 To 8)	37	P.S. Parsiya
17	Composite School Masankhambh (1 To 8) Room No. 1	38	Composite School Govindnagar Colony (1 To 8) Room No. 1
18	Composite School Masankhambh (1 To 8) Room No.2	39	Composite School Govindnagar Colony (1 To 8) Room No. 2
19	Composite School Najhota (1 To 8)	40	Composite School Bhanpuri Colony (1 To 8) Room No. 1
20	P.S. Dhyampur	41	Composite School Bhanpuri Colony (1 To 8) Room No. 2
21	P.S. Saunha Room No. 1	42	Composite School Bhanpuri Colony (1 To 8) Room No. 3

Contd....

Polling Station Level Election Results

Polling Station-wise Votes Secured by Overall Top Five Parties in Palia Assembly in Assembly Election (AE) under Kheri Parliamentary Constituency in Uttar Pradesh (2022)

Number of Polling Station	Winner - Harvinder Kumar Sahni alias Romi Sahni (BJP)	Runner-up - Pritinder Singh Kaku (SP)	3rd - Dr. Jakir Husain (BSP)	4th - Rishal Ahamad (INC)	5th - Arti Rai (CPI(ML) (L))	NOTA	Other	Total Votes Secured
36	148	421	15	51	6	5	3	649
37	238	325	20	98	6	4	3	694
38	361	244	21	9	7	1	7	650
39	230	354	74	7	0	4	0	669
40	353	131	99	10	6	7	1	607
41	338	161	105	33	2	8	3	650
42	384	131	16	9	3	6	0	549
43	134	96	177	10	1	7	6	431
44	278	176	188	5	3	2	2	654
45	302	236	170	6	6	8	0	728
46	372	402	40	27	5	13	2	861
47	359	102	117	18	5	7	4	612
48	198	96	251	9	8	5	1	568
49	240	170	212	10	2	11	1	646
50	262	206	119	12	7	7	2	615
51	289	108	227	4	21	7	1	657
52	246	130	275	20	4	10	2	687
53	126	315	87	6	7	3	2	546
54	153	213	25	2	2	2	0	397
55	135	113	214	26	3	1	1	493
56	208	92	131	11	0	2	0	444
57	501	136	15	5	10	4	3	674
58	437	139	36	13	4	5	2	636
59	329	274	10	8	0	4	1	626
60	439	131	16	8	2	2	1	599
61	343	210	65	14	3	2	3	640
62	210	165	42	14	2	1	1	435
63	168	132	22	12	2	1	2	339
64	131	223	18	14	0	1	2	389
65	252	339	47	11	7	3	0	659
66	139	236	355	17	2	10	1	760
67	17	219	1	2	3	0	0	242
68	95	213	328	36	4	5	1	682
69	230	294	15	3	2	2	2	548
70	384	160	141	9	2	3	2	701

Contd....

Polling Station Level Election Results

Winner, Runner-up and 3rd Party Position & Winning Margin According to Polling Stations in Palia Assembly in Assembly Election (AE) under Kheri Parliamentary Constituency in Uttar Pradesh (2022)

Polling Station Number	Winner Party	Winner Votes (%)	Runner-up Party	Runner-up Votes (%)	Winning Margin Votes (%)	Third Party	Third Party Votes (%)	Other Votes (%)
71	BJP	87 (57.24)	SP	43 (28.29)	44 (28.95)	BSP	17 (11.18)	5 (3.29)
72	BJP	326 (49.7)	SP	221 (33.69)	105 (16.01)	BSP	85 (12.96)	24 (3.66)
73	BJP	258 (43.22)	BSP	175 (29.31)	83 (13.91)	SP	137 (22.95)	27 (4.52)
74	SP	234 (40.98)	BJP	233 (40.81)	1 (0.17)	BSP	84 (14.71)	20 (3.5)
75	SP	258 (49.43)	BJP	160 (30.65)	98 (18.78)	BSP	83 (15.9)	21 (4.02)
76	SP	135 (34.53)	BJP	121 (30.95)	14 (3.58)	BSP	114 (29.16)	21 (5.37)
77	SP	210 (45.55)	BJP	132 (28.63)	78 (16.92)	BSP	93 (20.17)	26 (5.64)
78	BSP	174 (38.75)	BJP	144 (32.07)	30 (6.68)	SP	112 (24.94)	19 (4.23)
79	SP	169 (36.27)	BSP	168 (36.05)	1 (0.22)	BJP	97 (20.82)	32 (6.87)
80	BJP	391 (50.91)	BSP	182 (23.7)	209 (27.21)	SP	159 (20.7)	36 (4.69)
81	BJP	286 (42.12)	SP	253 (37.26)	33 (4.86)	BSP	114 (16.79)	26 (3.83)
82	BSP	347 (44.2)	SP	259 (32.99)	88 (11.21)	BJP	127 (16.18)	52 (6.62)
83	BJP	313 (53.05)	SP	183 (31.02)	130 (22.03)	BSP	84 (14.24)	10 (1.69)
84	SP	315 (57.38)	BJP	212 (38.62)	103 (18.76)	INC	11 (2)	11 (2)
85	SP	289 (51.89)	BJP	244 (43.81)	45 (8.08)	BSP	7 (1.26)	17 (3.05)
86	SP	385 (72.23)	BJP	76 (14.26)	309 (57.97)	BSP	53 (9.94)	19 (3.56)
87	BJP	490 (63.64)	SP	251 (32.6)	239 (31.04)	BSP	7 (0.91)	22 (2.86)
88	SP	446 (66.17)	BJP	195 (28.93)	251 (37.24)	BSP	18 (2.67)	15 (2.23)
89	BJP	383 (80.8)	SP	62 (13.08)	321 (67.72)	BSP	13 (2.74)	16 (3.38)
90	BJP	261 (61.27)	SP	129 (30.28)	132 (30.99)	BSP	28 (6.57)	8 (1.88)
91	BJP	250 (49.21)	SP	250 (49.21)	0 (0)	BSP	3 (0.59)	5 (0.98)
92	BJP	464 (74.48)	SP	142 (22.79)	322 (51.69)	INC	5 (0.8)	12 (1.93)
93	BJP	306 (53.5)	SP	228 (39.86)	78 (13.64)	BSP	19 (3.32)	19 (3.32)
94	BJP	323 (53.65)	BSP	194 (32.23)	129 (21.42)	SP	61 (10.13)	24 (3.99)
95	BJP	401 (76.67)	SP	66 (12.62)	335 (64.05)	BSP	35 (6.69)	21 (4.02)
96	BJP	540 (75.42)	SP	138 (19.27)	402 (56.15)	INC	14 (1.96)	24 (3.35)
97	SP	375 (49.47)	BJP	348 (45.91)	27 (3.56)	INC	16 (2.11)	19 (2.51)
98	BJP	417 (66.4)	BSP	95 (15.13)	322 (51.27)	SP	88 (14.01)	28 (4.46)
99	BJP	427 (78.64)	BSP	61 (11.23)	366 (67.41)	SP	42 (7.73)	13 (2.39)
100	BJP	638 (77.05)	SP	160 (19.32)	478 (57.73)	INC	9 (1.09)	21 (2.54)
101	BSP	300 (59.41)	BJP	158 (31.29)	142 (28.12)	SP	16 (3.17)	31 (6.14)
102	BSP	260 (60.05)	SP	86 (19.86)	174 (40.19)	BJP	68 (15.7)	19 (4.39)
103	BSP	466 (70.82)	SP	88 (13.37)	378 (57.45)	BJP	84 (12.77)	20 (3.04)
104	BJP	512 (68.27)	SP	151 (20.13)	361 (48.14)	BSP	62 (8.27)	25 (3.33)
105	BJP	380 (54.52)	BSP	152 (21.81)	228 (32.71)	SP	140 (20.09)	25 (3.59)

Contd....

Socio-Economic Amenities - Rural

Access to Education Facilities

Particulars	Number of Villages (% of Population)				
	Available	Not Available	If Not Available (Distance of Nearest Facility)		
			A	B	C
Govt. Primary School	150 (95)	42 (5)	20 (1)	3 (0)	2 (0)
Private Primary School	36 (25)	156 (75)	4 (0)	0 (0)	0 (0)
Govt. Middle School	92 (65)	100 (35)	36 (5)	7 (1)	3 (0)
Private Middle School	48 (45)	144 (55)	5 (1)	3 (0)	1 (0)
Govt. Secondary School	9 (11)	183 (89)	18 (10)	17 (12)	24 (6)
Private Secondary School	15 (17)	177 (83)	31 (15)	39 (17)	13 (4)
Govt. Senior Secondary School	5 (4)	187 (96)	13 (8)	17 (10)	43 (18)
Private Senior Secondary School	9 (9)	183 (91)	23 (12)	33 (17)	17 (8)
Govt. Arts and Science Degree College	0 (0)	192 (100)	7 (6)	20 (13)	90 (40)
Private Arts and Science Degree College	4 (3)	188 (97)	10 (2)	6 (5)	16 (12)
Govt. Engineering College	0 (0)	192 (100)	0 (0)	2 (1)	115 (58)
Private Engineering College	2 (1)	190 (99)	0 (0)	0 (0)	9 (5)
Govt. Medicine College	0 (0)	192 (100)	0 (0)	0 (0)	115 (59)
Private Medicine College	0 (0)	192 (100)	0 (0)	0 (0)	5 (2)
Govt. Management Institute	0 (0)	192 (100)	0 (0)	2 (2)	83 (43)
Private Management Institute	0 (0)	192 (100)	4 (1)	9 (6)	29 (11)
Govt. Polytechnic	0 (0)	192 (100)	0 (0)	1 (0)	121 (67)
Private Polytechnic	0 (0)	192 (100)	0 (0)	2 (1)	18 (7)
Govt. Vocational Training School/ITI	1 (1)	191 (99)	5 (1)	3 (3)	117 (59)
Private Vocational Training School/ITI	0 (0)	192 (100)	0 (0)	0 (0)	8 (3)
Govt. Non Formal Training Centre	1 (1)	191 (99)	5 (1)	10 (5)	57 (34)
Private Non Formal Training Centre	0 (0)	192 (100)	1 (0)	0 (0)	3 (1)
Govt. School For Disabled	0 (0)	192 (100)	0 (0)	0 (0)	76 (35)
Private School For Disabled	0 (0)	192 (100)	0 (0)	0 (0)	2 (1)
Government Others	0 (0)	192 (100)	0 (0)	0 (0)	15 (4)
Private Others	0 (0)	192 (100)	0 (0)	0 (0)	0 (0)

Note : Distance A : Less than 5 km; B : Between 5-10 km; C : 10+ km.; Source : Data Analysis is based on 2011 Census.

DISCLAIMER

The Terms of Use and Disclaimer of Datanet India Private Limited (hereinafter referred to as "Datanet") for use of this analysis report of **Palia Assembly Constituency (Palia Vidhan Sabha)** :-

1. **Assembly Factbook™** is a Registered Trade Mark owned by Datanet.
2. All the maps are sketched and graphical representation only and have not been drawn to the scale and also not to represent the actual geographical area or boundary of the unit.
3. The data for the aforesaid analysis is based on authentic sources and has been culled from the various publications of Census, CSO and NSSO for district and block level data, various central and state government departments, Central & State Elections Commissions and the concerned Returning Officers' releases, Electoral Rolls, Election results and allied publications, internal assessment, surveys, estimates and analysis. Therefore, certain adjustment of data at micro level may have been done to arrive closer to the macro data.
4. Data have been provided on an "As Is" and "As AVAILABLE" basis
5. The colours shown in the maps or diagram and charts of a particular party, alliance or AC are indicative and do not represent them.
6. This publication which includes maps, sheets, graphs and data would be the property under copyright of Datanet only. The user may use these for its internal study, analysis and research purposes. It's public display, re-selling or any commercial uses by the user are not allowed.
7. Datanet has taken due care and caution in compilation and processing of data and allied information, but does not guarantee the accuracy, adequacy or completeness of any information/analysis and will be not responsible for any errors or omissions or for the results obtained from the use of such information/analysis.
8. All the contents for the publication have been culled from various authentic sources and Datanet reasonably believes such sources to be reliable, but does not make any representations, express or implied as to the accuracy or fitness of use of such information. The information or contents of the information/analysis do not constitute advice and should not be relied upon in making (or refraining from making) any decision. Any reliance placed upon the information provided by Datanet is the sole responsibility and strictly at the user's risk.
9. In no event will Datanet be liable for any damages (including, without limitation, damages for loss of business projects, or loss of profits) arising in contract, tort or otherwise from the use of or inability to use any of its contents, or from any action taken (or refrained from being taken) as a result of using the analysis or any of its contents. Datanet its directors, owners, editors, officials, employees, distributor and agents or any associate will not be liable for any errors in the information contained or any consequences arising from the use of the contents of the provided information/analysis.
10. If any provision of these terms and conditions is held invalid or illegal or unenforceable for any reason by any court of competent jurisdiction, such provision shall be severed and the remainder of provisions of the terms and conditions shall continue in full force and effect as if the Term of Use had been executed with the invalid, illegal or unenforceable provision eliminated.
11. If there are any discrepancies in the information provided, please bring it to attention of Datanet for suitable rectification measures.

Buy Online This Complete Book At
Datanet India eBooks Store

www.indiastatpublications.com

or go directly at

[http://www.indiastatpublications.com/
Assembly_factbook/Uttar Pradesh/Kheri/ Palia](http://www.indiastatpublications.com/Assembly_factbook/Uttar%20Pradesh/Kheri/Palia)

 **indiastat**elections

ISBN : 978-93-5905-894-8



9 789359 058948