



Uttar Pradesh

Assembly Factbook™

Sri Nagar Assembly Constituency



Key Electoral Data of Sri Nagar
Assembly Constituency (Vidhan Sabha)

Uttar Pradesh
Assembly FactbookTM
Sri Nagar Assembly Constituency



Sri Nagar Vidhan Sabha

Editor & Director

Dr. R.K. Thukral

Research Editor

Dr. Shafeeq Rahman

**Compiled, Researched and Published by
Datanet India Pvt. Ltd.**

D-100, 1st Floor,

Okhla Industrial Area, Phase-I,

New Delhi- 110020.

Ph.: 91-11- 43580781-84

Email : support@indiastatpublications.com

Website : www.indiastatelections.com

Online Book Store :

www.indiastatpublications.com

Report No. : AFB/UP-140-0123

ISBN : 978-93-5905-050-8

First Edition : January, 2018

Sixth Updated Edition : January, 2023

Price : Rs.11500/-

US\$ 310

© Datanet India Pvt. Ltd.

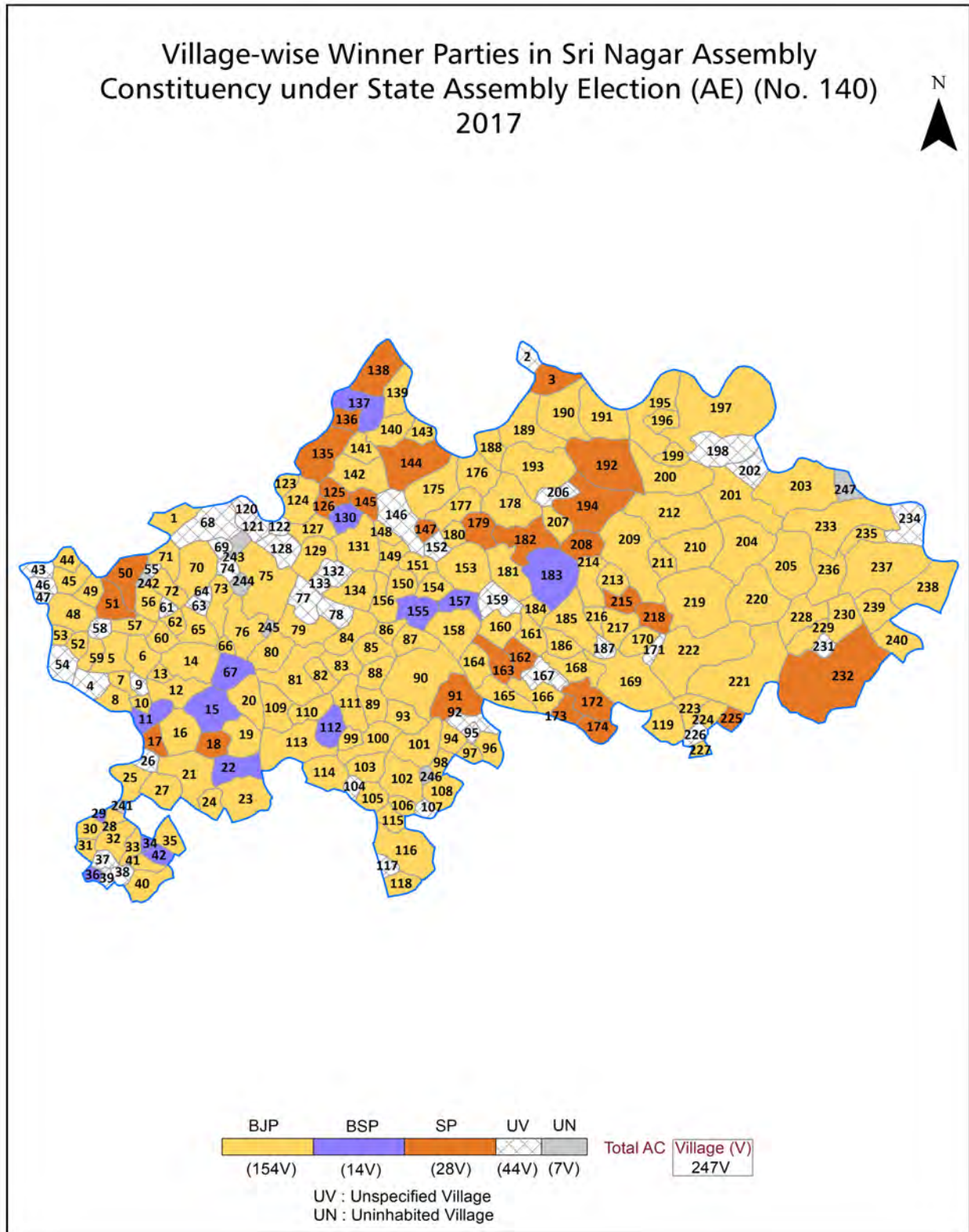
All rights reserved. No part of this book may be reproduced, stored in a retrieval system or transmitted in any form or by any means, mechanical photocopying, photographing, scanning, recording or otherwise without the prior written permission of the publisher. Please refer to Disclaimer at page no. 288 for the use of this publication.

Printed in India

Contents

No.	Particulars	Page No.
	Introduction	
1	Assembly Constituency - (Vidhan Sabha) at a Glance Features of Assembly as per Delimitation Commission of India (2008)	1-2
	Location and Political Maps	
2	Location Map Boundaries of Assembly Constituency - (Vidhan Sabha) in District Boundaries of Assembly Constituency under Parliamentary Constituency - (Lok Sabha) Village-wise Winner Parties-2022, 2019, 2017, 2014, 2012 and 2009	3-11
	Administrative Setup (2011)	
3	District Sub-district Towns Villages Inhabited Villages Uninhabited Villages Village Panchayat Intermediate Panchayat	12-24
	Demographics (2011)	
4	Population Households Rural/Urban Population Villages by Population Size Sex Ratio (Total & 0-6 Years) Religious Population Social Population Literacy Rate	25-26
	Electoral Features	
5	Important Dates of Last Elections Held Electors by Gender Service Electors Voters Voters Turnout Polling Stations & Average Number of Electors per Polling Station Electors by Age Group Present Elected Representatives	27-32
	Historical Summary Election Results	
6	Vote Share of Major Parties Winning Margin (Number & Percentage) Polarity of Parties Summary Result of Assembly Segment of Parliamentary Election 2019, 2014, 2009, 2004 and 1999 Summary Result of Assembly Elections 2022, 2017, 2012, 2007, 2002, 1996, 1993, 1991, 1989, 1985, 1980, 1977, 1974, 1962 and 1957	33-55
	Polling Station Level Election Results	
7	Name and Number of Polling Station 2022, 2019, 2017, 2014, 2012 and 2009 Polling Station-wise Electors, Voters & Voters Turnout 2022, 2019, 2017, 2014, 2012 and 2009 Polling Station wise Elections Results 2022, 2019, 2017, 2014, 2012 and 2009	56-246
	Panchayat and Local Bodies Election Results	
8	Panchayat Result 2015 Urban Local Bodies Result 2012	247-266
	Share of Assembly Constituency	
9	Share of Assembly Constituency - (Vidhan Sabha) in State, District and Parliamentary Constituency - (Lok Sabha)	267
	Socio-Economic Amenities (2011)	
10	Access to Administrative Units Agricultural, Manufacturing and Industrial Commodities Demographic Indicators Education Health & Manpower Drinking Water Supply Sanitation Entertainment and Recreations Infrastructure Power Food Allocation Distribution and Marketing of Agriculture Commodities Infrastructure Transport and Road Infrastructure Communication Banking and Financial Services Land Use Irrigation Source	269-283
11	Abbreviation & Sources	284-287
12	Disclaimer	288

Location & Political Map



Administrative Setup

List of Village Panchayat & Intermediate Panchayat (Block) Name - 2011

Village Name	Village Panchayat Name	Intermediate Panchayat Name
Adampur	Adampur	Lakhimpur
Adharpur	Koraiya Jangal	Lakhimpur
Agar Aggar Khurd	Aggarkhurd	Phoolbehar
Aggar Buzurg	Aggarbujurg	Phoolbehar
Agra	Agra	Phoolbehar
Aliyapur	Barkhera	Lakhimpur
Amanlala	Amanlala	Lakhimpur
Ambupur	Ambupur	Lakhimpur
Amirtapur	Umarpur	Behjam
Amritapur	Hindolna	Phoolbehar
Andesh Nagar	Khetausa	Phoolbehar
Anjnapur	Hajratpur	Phoolbehar
Atava	Aarwa	Behjam
Atkhona	Sirausa	Phoolbehar
Bada Gaon	Bada Gaon	Nakaha
Bahnear Pur	Aarwa	Behjam
Balu Deeh	Baluepur	Phoolbehar
Bamhanpur	Bamhan Pur	Phoolbehar
Banni	Khetausa	Phoolbehar
Baragaon	Badagavn	Phoolbehar
Bargadia	Karanpur	Lakhimpur
Bargadiya	Nipnia	Lakhimpur
Barkherwa (Kaimahria)	Bar Kharewa	Lakhimpur
Baroula	Baraula	Phoolbehar
Basaha	Bashamafi	Phoolbehar
Basahi	Lakhimpur	Behjam
Basaigapur	Maujmnabad	Phoolbehar
Basantipur	Phuta Kuwan	Phoolbehar
Basha Bhoor	Bashamuda	Phoolbehar

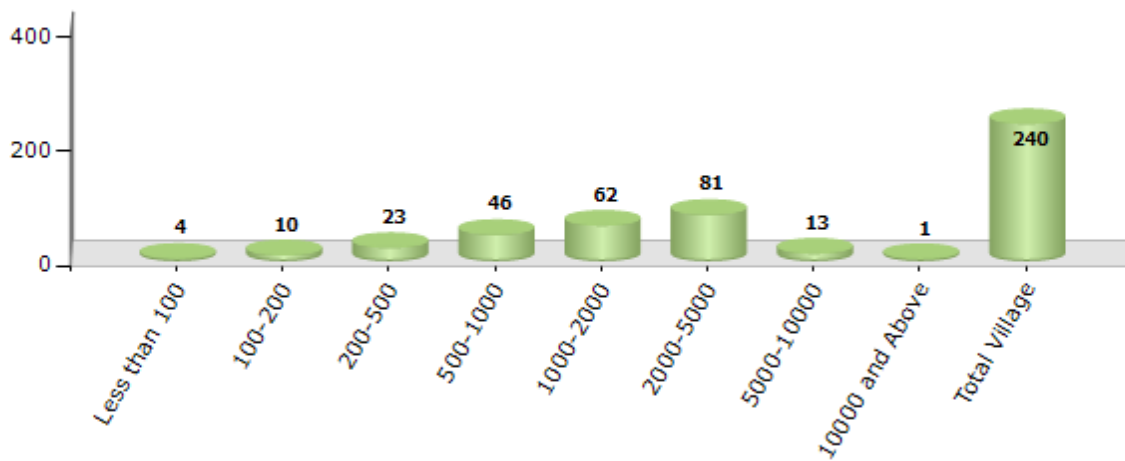
Contd....

Demographics

Number of Villages by Population Size - 2011

Less than 100	100-200	200-500	500-1000	1000-2000	2000-5000	5000-10000	10000 and Above	Total Village
4	10	23	46	62	81	13	1	240

Number of Villages by Population Size - 2011

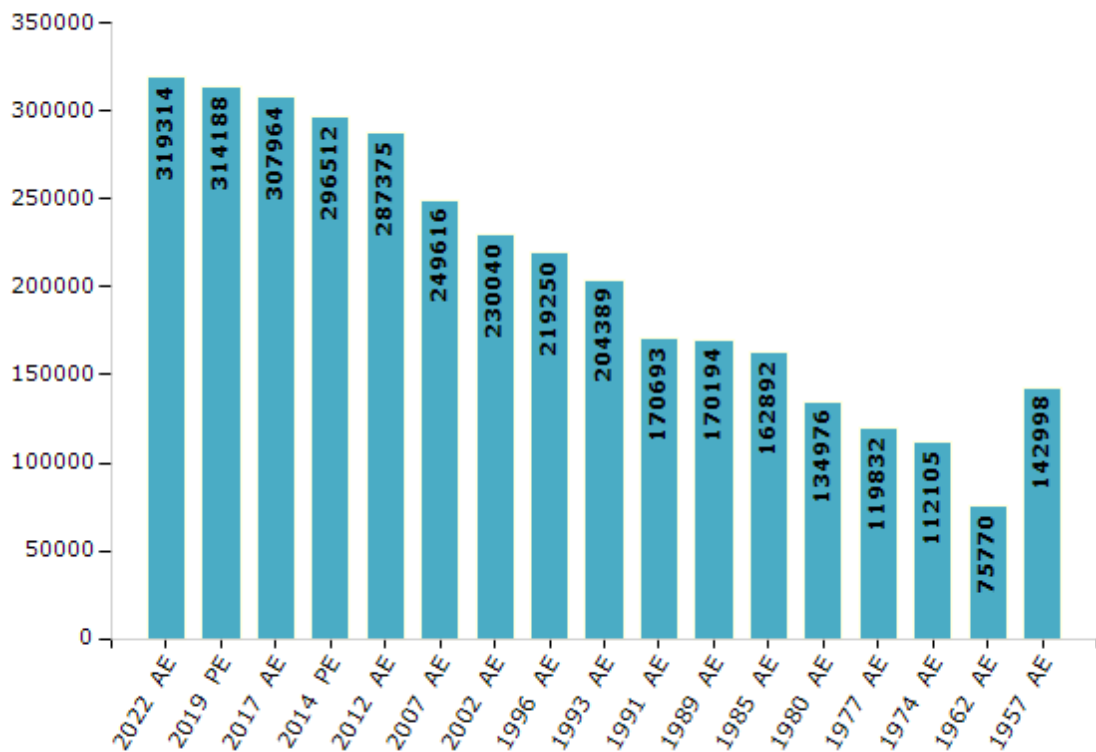


Electoral Features

Electors by Male & Female

Year	Male	Female	Others	Total	Year	Male	Female	Others	Total
2022 AE	170629	148681	4	319314	1991 AE	102357	68336	-	170693
2019 PE	168399	145784	5	314188	1989 AE	95311	74883	-	170194
2017 AE	165460	142497	7	307964	1985 AE	96486	66406	-	162892
2014 PE	160352	136152	8	296512	1980 AE	80953	54023	-	134976
2012 AE	155159	132209	7	287375	1977 AE	72322	47510	-	119832
2009 PE	-	-	-	-	1974 AE	67267	44838	-	112105
2007 AE	134008	115608	-	249616	1969 AE	-	-	-	-
2004 PE	-	-	-	-	1967 AE	-	-	-	-
2002 AE	124803	105237	-	230040	1962 AE	-	-	-	75770
1999 PE	-	-	-	-	1957 AE	-	-	-	142998
1996 AE	120780	98470	-	219250	1952 AE	-	-	-	-
1993 AE	122624	81765	-	204389					

Number of Electors



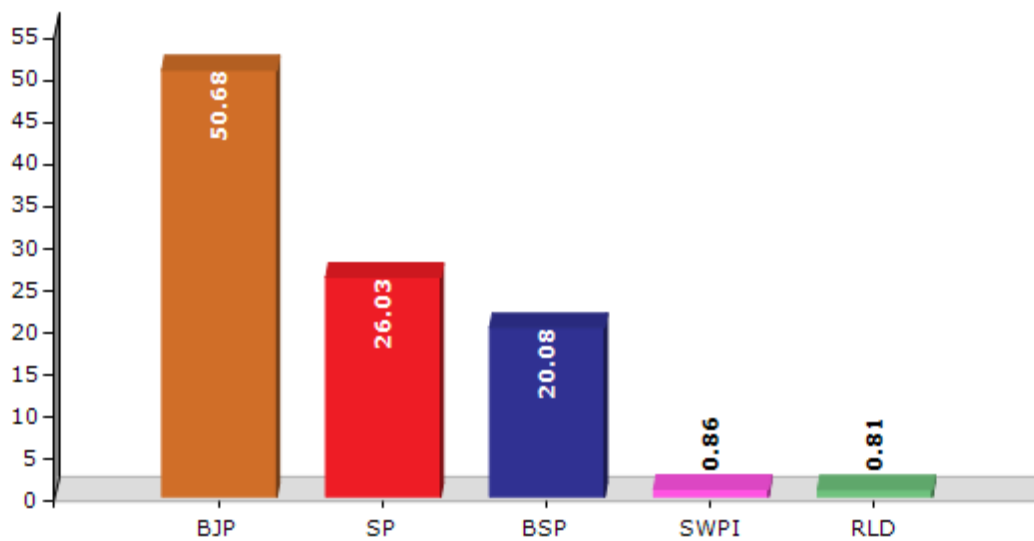
Note : AE : Assembly Election, PE : Assembly Segment of Parliamentary Election

Historical Summary Election Results

Summary Result of Assembly Election - 2017

Candidate Name	Party	Votes	Votes %
Manju Tyagi	BJP	112941	50.68
Meera Bano	SP	58002	26.03
Praveen Kumar	BSP	44757	20.08
Dinesh Kumar	SWPI	1914	0.86
Chandravati Devi	RLD	1810	0.81
Neelam Devi Chaudhary	RBCP	1300	0.58
	NOTA	2141	0.96

Votes Percentage of Top Parties - 2017



Polling Station Level Election Results

Number and Name of Polling Stations (PS) (2022)

Number of Polling Stations	Name of Polling Stations	Number of Polling Stations	Name of Polling Stations
1	Ps Malhpur Gadariya	22	Ps Pratappur Room No 1
2	Ps Umarpur	23	Ps Pratappur Room No 2
3	Ps Kotri	24	Pmv Ratasiya Room No 1
4	Sanvilian Vidyalaya Sonoura Room No 1	25	Pmv Ratasiya Room No 2
5	Sanvilian Vidyalaya Sonoura Room No 2	26	Ps Bhadura
6	Ps Dhakhiyakhurd	27	Sanvilian Vidyalaya Sankarpur Room No 1
7	Ups Dhakhiyakhurd	28	Sanvilian Vidyalaya Sankarpur Room No 2
8	Ps Kotra	29	Ps Atwa Room No 1
9	Sanvilian Vidyalay Lalta Behad	30	Ps Atwa Room No 2
10	Ps Bhaduri	31	Sanvilian Vidyalaya Bamhaniyarpur
11	Ps Korai	32	Sanvilian Vidyalaya Kotwa Room No 1
12	Ps Dhumra	33	Sanvilian Vidyalaya Kotwa Room No 2
13	Ps Raipur Buzurg Room No 1	34	Ups Sisawan Kalan Room No 1
14	Ps Raipur Buzurg Room No 2	35	Ups Sisawan Kalan Room No 2
15	Sanvilian Vidyalay Mudabuzurg Room No 1	36	Ps Bashi
16	Sanvilian Vidyalay Mudabuzurg Room No 2	37	Ps Ghugulpur Buzurg Room No 1
17	Ps Kishunpur Room No 1	38	Ps Ghugulpur Buzurg Room No 2
18	Ps Kishunpur Room No 2	39	Ups (Sanvilian) Sakethu Room No 1
19	Ps Rasoolpur	40	Ups (Sanvilian) Sakethu Room No 2
20	Sanvilian Vidyalaya Sanigawan Room No 1	41	Ups (Sanvilian) Sakethu Room No 3
21	Sanvilian Vidyalaya Sanigawan Room No 2	42	Ups Semrai Room No 1

Contd....

Polling Station Level Election Results

Polling Station-wise Votes Secured by Overall Top Five Parties in Sri Nagar Assembly in Assembly Election (AE) under Kheri Parliamentary Constituency in Uttar Pradesh (2022)

Number of Polling Station	Winner - Manju Tyagi (BJP)	Runner-up - Ramsaran (SP)	3rd - Meera Bano (BSP)	4th - Chandni (INC)	5th - Anil Kumar Rajvansi (AAP)	NOTA	Other	Total Votes Secured
36	305	173	75	4	2	3	5	567
37	364	308	86	5	4	9	14	790
38	277	280	95	5	2	2	6	667
39	419	305	13	0	2	3	11	753
40	130	132	164	8	1	2	11	448
41	157	215	23	1	4	1	5	406
42	475	115	32	8	0	7	7	644
43	302	111	108	3	9	1	4	538
44	298	87	131	2	3	2	4	527
45	371	255	105	3	1	10	12	757
46	290	151	108	0	1	12	11	573
47	491	147	89	5	2	11	8	753
48	196	596	5	2	3	3	5	810
49	186	313	38	3	1	1	6	548
50	508	190	6	3	6	3	11	727
51	383	238	41	4	3	1	4	674
52	239	237	58	3	1	3	6	547
53	429	190	10	2	4	2	7	644
54	252	209	33	13	1	2	2	512
55	309	210	13	7	0	4	4	547
56	325	169	122	8	3	3	5	635
57	305	245	95	5	3	2	7	662
58	236	371	42	1	6	2	6	664
59	507	89	153	4	2	2	5	762
60	323	174	3	0	4	2	1	507
61	287	196	3	0	1	1	5	493
62	258	168	4	0	0	5	3	438
63	277	168	3	2	3	5	17	475
64	263	85	124	3	1	1	3	480
65	281	89	53	0	0	2	4	429
66	193	422	51	12	6	4	6	694
67	103	378	126	3	3	0	4	617
68	477	423	9	0	1	5	12	927
69	374	273	67	1	2	1	2	720
70	265	295	19	3	0	1	1	584

Contd....

Polling Station Level Election Results

Winner, Runner-up and 3rd Party Position & Winning Margin According to Polling Stations in Sri Nagar Assembly in Assembly Election (AE) under Kheri Parliamentary Constituency in Uttar Pradesh (2022)

Polling Station Number	Winner Party	Winner Votes (%)	Runner-up Party	Runner-up Votes (%)	Winning Margin Votes (%)	Third Party	Third Party Votes (%)	Other Votes (%)
71	BJP	311 (57.27)	SP	160 (29.47)	151 (27.8)	BSP	68 (12.52)	4 (0.74)
72	BJP	351 (53.02)	SP	205 (30.97)	146 (22.05)	BSP	88 (13.29)	18 (2.72)
73	BJP	363 (50.98)	BSP	179 (25.14)	184 (25.84)	SP	144 (20.22)	26 (3.65)
74	BJP	410 (59.94)	SP	243 (35.53)	167 (24.41)	BSP	22 (3.22)	9 (1.32)
75	SP	343 (48.86)	BJP	332 (47.29)	11 (1.57)	BSP	16 (2.28)	11 (1.57)
76	SP	228 (40.14)	BSP	182 (32.04)	46 (8.1)	BJP	144 (25.35)	14 (2.46)
77	BJP	141 (38.95)	BSP	129 (35.64)	12 (3.31)	SP	85 (23.48)	7 (1.93)
78	BJP	373 (41.4)	SP	310 (34.41)	63 (6.99)	BSP	193 (21.42)	25 (2.77)
79	BJP	473 (73.68)	SP	147 (22.9)	326 (50.78)	BSP	10 (1.56)	12 (1.87)
80	SP	409 (57.44)	BJP	264 (37.08)	145 (20.36)	BSP	27 (3.79)	12 (1.69)
81	BJP	273 (50.65)	BSP	139 (25.79)	134 (24.86)	SP	110 (20.41)	17 (3.15)
82	SP	257 (49.42)	BJP	226 (43.46)	31 (5.96)	BSP	15 (2.88)	22 (4.23)
83	SP	284 (51.26)	BJP	255 (46.03)	29 (5.23)	AAP	4 (0.72)	11 (1.99)
84	SP	363 (44.7)	BJP	356 (43.84)	7 (0.86)	BSP	60 (7.39)	33 (4.06)
85	BJP	426 (57.41)	SP	236 (31.81)	190 (25.6)	BSP	56 (7.55)	24 (3.23)
86	BJP	316 (61.72)	SP	142 (27.73)	174 (33.99)	BSP	34 (6.64)	20 (3.91)
87	BJP	413 (62.01)	SP	230 (34.53)	183 (27.48)	BSP	6 (0.9)	17 (2.55)
88	SP	306 (49.76)	BJP	288 (46.83)	18 (2.93)	BSP	7 (1.14)	14 (2.28)
89	SP	313 (48.3)	BJP	213 (32.87)	100 (15.43)	BSP	108 (16.67)	14 (2.16)
90	BJP	313 (55.89)	SP	180 (32.14)	133 (23.75)	BSP	47 (8.39)	20 (3.57)
91	SP	459 (69.02)	BJP	170 (25.56)	289 (43.46)	BSP	29 (4.36)	7 (1.05)
92	BJP	469 (54.92)	SP	274 (32.08)	195 (22.84)	BSP	88 (10.3)	23 (2.69)
93	BJP	233 (43.47)	SP	230 (42.91)	3 (0.56)	BSP	65 (12.13)	8 (1.49)
94	BJP	247 (51.14)	SP	208 (43.06)	39 (8.08)	BSP	15 (3.11)	13 (2.69)
95	BJP	315 (51.72)	SP	276 (45.32)	39 (6.4)	BSP	7 (1.15)	11 (1.81)
96	SP	365 (61.14)	BJP	217 (36.35)	148 (24.79)	BSP	4 (0.67)	11 (1.84)
97	SP	267 (48.28)	BJP	245 (44.3)	22 (3.98)	BSP	17 (3.07)	24 (4.34)
98	SP	302 (53.36)	BJP	216 (38.16)	86 (15.2)	BSP	35 (6.18)	13 (2.3)
99	BJP	340 (43.7)	SP	226 (29.05)	114 (14.65)	BSP	171 (21.98)	41 (5.27)
100	SP	231 (46.57)	BJP	205 (41.33)	26 (5.24)	BSP	46 (9.27)	14 (2.82)
101	BJP	237 (52.67)	SP	144 (32)	93 (20.67)	BSP	56 (12.44)	13 (2.89)
102	BJP	412 (47.74)	SP	337 (39.05)	75 (8.69)	BSP	85 (9.85)	29 (3.36)
103	BJP	450 (52.14)	SP	292 (33.84)	158 (18.3)	BSP	104 (12.05)	17 (1.97)
104	SP	309 (64.51)	BJP	150 (31.32)	159 (33.19)	BSP	8 (1.67)	12 (2.51)
105	SP	208 (48.83)	BJP	187 (43.9)	21 (4.93)	BSP	22 (5.16)	9 (2.11)

Contd....

Socio-Economic Amenities - Rural

Access to Education Facilities

Particulars	Number of Villages (% of Population)				
	Available	Not Available	If Not Available (Distance of Nearest Facility)		
			A	B	C
Govt. Primary School	193 (91)	47 (9)	20 (1)	1 (0)	0 (0)
Private Primary School	19 (14)	221 (86)	1 (0)	0 (0)	0 (0)
Govt. Middle School	111 (63)	129 (37)	51 (9)	11 (1)	0 (0)
Private Middle School	40 (29)	200 (71)	6 (1)	4 (1)	0 (0)
Govt. Secondary School	18 (11)	222 (89)	37 (14)	57 (18)	7 (2)
Private Secondary School	8 (9)	232 (91)	30 (15)	37 (12)	4 (2)
Govt. Senior Secondary School	11 (8)	229 (92)	24 (11)	62 (17)	18 (7)
Private Senior Secondary School	6 (6)	234 (94)	25 (16)	39 (14)	9 (3)
Govt. Arts and Science Degree College	0 (0)	240 (100)	4 (5)	34 (12)	87 (32)
Private Arts and Science Degree College	0 (0)	240 (100)	9 (7)	14 (3)	37 (17)
Govt. Engineering College	0 (0)	240 (100)	0 (0)	14 (5)	79 (37)
Private Engineering College	0 (0)	240 (100)	2 (2)	2 (0)	77 (28)
Govt. Medicine College	0 (0)	240 (100)	2 (1)	11 (5)	130 (53)
Private Medicine College	0 (0)	240 (100)	0 (0)	1 (0)	21 (9)
Govt. Management Institute	0 (0)	240 (100)	0 (0)	12 (5)	134 (53)
Private Management Institute	0 (0)	240 (100)	1 (1)	1 (1)	13 (7)
Govt. Polytechnic	0 (0)	240 (100)	0 (0)	17 (7)	127 (53)
Private Polytechnic	0 (0)	240 (100)	1 (1)	0 (0)	18 (7)
Govt. Vocational Training School/ITI	0 (0)	240 (100)	0 (0)	17 (7)	129 (52)
Private Vocational Training School/ITI	0 (0)	240 (100)	0 (0)	0 (0)	15 (6)
Govt. Non Formal Training Centre	5 (2)	235 (98)	0 (0)	15 (6)	91 (37)
Private Non Formal Training Centre	0 (0)	240 (100)	0 (0)	0 (0)	0 (0)
Govt. School For Disabled	0 (0)	240 (100)	0 (0)	10 (3)	105 (41)
Private School For Disabled	0 (0)	240 (100)	0 (0)	0 (0)	0 (0)
Government Others	0 (0)	240 (100)	0 (0)	0 (0)	10 (3)
Private Others	0 (0)	240 (100)	0 (0)	0 (0)	0 (0)

Note : Distance A : Less than 5 km; B : Between 5-10 km; C : 10+ km.; Source : Data Analysis is based on 2011 Census.

DISCLAIMER

The Terms of Use and Disclaimer of Datanet India Private Limited (hereinafter referred to as "Datanet") for use of this analysis report of **Sri Nagar Assembly Constituency (Sri Nagar Vidhan Sabha)** :-

1. **Assembly Factbook™** is a Registered Trade Mark owned by Datanet.
2. All the maps are sketched and graphical representation only and have not been drawn to the scale and also not to represent the actual geographical area or boundary of the unit.
3. The data for the aforesaid analysis is based on authentic sources and has been culled from the various publications of Census, CSO and NSSO for district and block level data, various central and state government departments, Central & State Elections Commissions and the concerned Returning Officers' releases, Electoral Rolls, Election results and allied publications, internal assessment, surveys, estimates and analysis. Therefore, certain adjustment of data at micro level may have been done to arrive closer to the macro data.
4. Data have been provided on an "As Is" and "As AVAILABLE" basis
5. The colours shown in the maps or diagram and charts of a particular party, alliance or AC are indicative and do not represent them.
6. This publication which includes maps, sheets, graphs and data would be the property under copyright of Datanet only. The user may use these for its internal study, analysis and research purposes. It's public display, re-selling or any commercial uses by the user are not allowed.
7. Datanet has taken due care and caution in compilation and processing of data and allied information, but does not guarantee the accuracy, adequacy or completeness of any information/analysis and will be not responsible for any errors or omissions or for the results obtained from the use of such information/analysis.
8. All the contents for the publication have been culled from various authentic sources and Datanet reasonably believes such sources to be reliable, but does not make any representations, express or implied as to the accuracy or fitness of use of such information. The information or contents of the information/analysis do not constitute advice and should not be relied upon in making (or refraining from making) any decision. Any reliance placed upon the information provided by Datanet is the sole responsibility and strictly at the user's risk.
9. In no event will Datanet be liable for any damages (including, without limitation, damages for loss of business projects, or loss of profits) arising in contract, tort or otherwise from the use of or inability to use any of its contents, or from any action taken (or refrained from being taken) as a result of using the analysis or any of its contents. Datanet its directors, owners, editors, officials, employees, distributor and agents or any associate will not be liable for any errors in the information contained or any consequences arising from the use of the contents of the provided information/analysis.
10. If any provision of these terms and conditions is held invalid or illegal or unenforceable for any reason by any court of competent jurisdiction, such provision shall be severed and the remainder of provisions of the terms and conditions shall continue in full force and effect as if the Term of Use had been executed with the invalid, illegal or unenforceable provision eliminated.
11. If there are any discrepancies in the information provided, please bring it to attention of Datanet for suitable rectification measures.

Buy Online This Complete Book At
Datanet India eBooks Store

www.indiastatpublications.com

or go directly at

[http://www.indiastatpublications.com/
Assembly_factbook/Uttar Pradesh/Kheri/ Sri_Nagar](http://www.indiastatpublications.com/Assembly_factbook/Uttar%20Pradesh/Kheri/Sri_Nagar)

 **india**stat**elections**

ISBN : 978-93-5905-050-8



9 789359 050508