



Uttar Pradesh

Assembly Factbook™

Hata Assembly Constituency



Key Electoral Data of Hata
Assembly Constituency (Vidhan Sabha)

Uttar Pradesh **Assembly Factbook**TM

Hata Assembly Constituency



Hata Vidhan Sabha

Editor & Director

Dr. R.K. Thukral

Research Editor

Dr. Shafeeq Rahman

**Compiled, Researched and Published by
Datanet India Pvt. Ltd.**

D-100, 1st Floor,

Okhla Industrial Area, Phase-I,

New Delhi- 110020.

Ph.: 91-11- 43580781-84

Email : support@indiastatpublications.com

Website : www.indiastatelections.com

Online Book Store :

www.indiastatpublications.com

Report No. : AFB/UP-334-0125

ISBN : 978-93-5905-179-6

First Edition : January, 2018

Eighth Updated Edition : January, 2025

Price : Rs.11500/-

US\$ 310

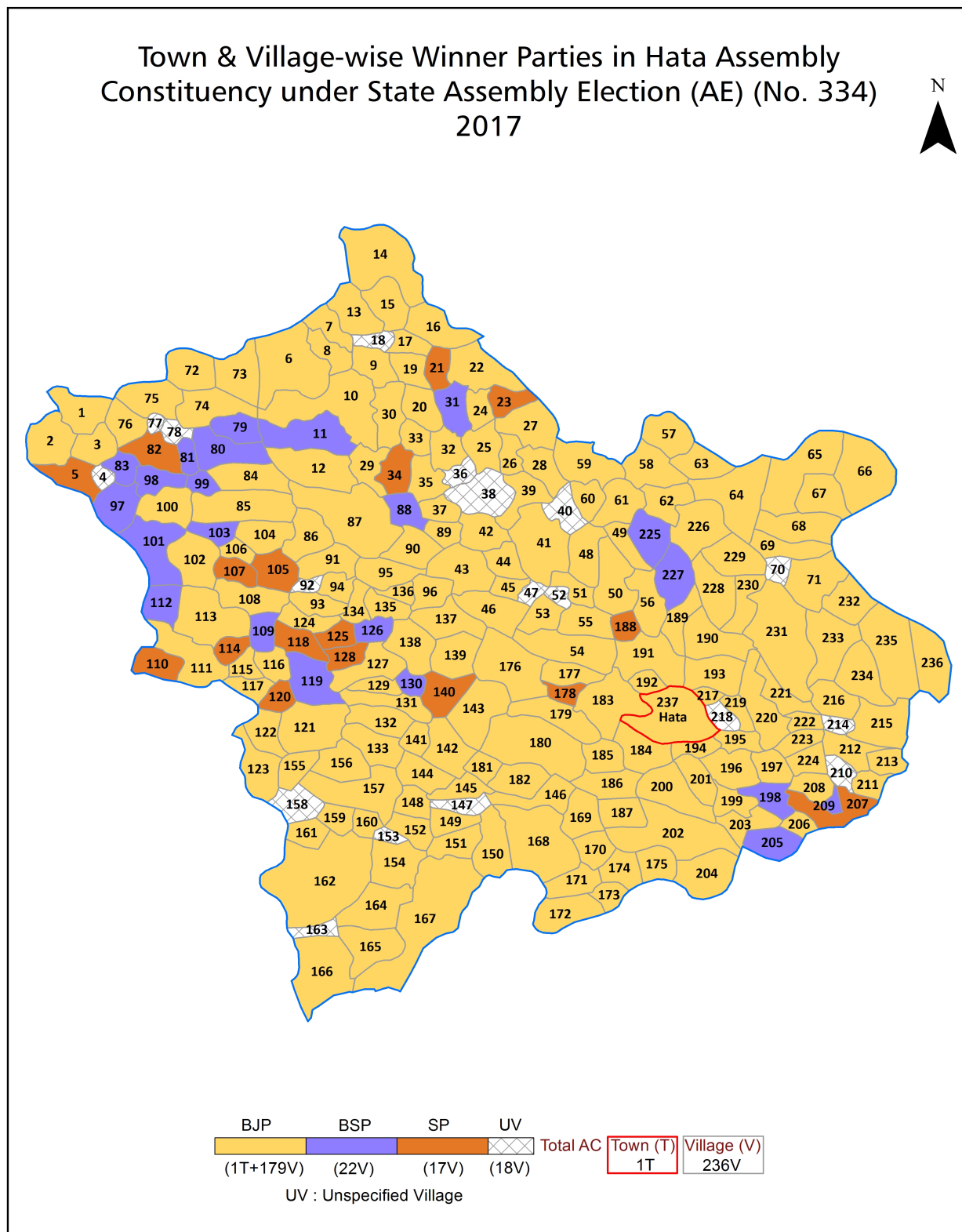
© Datanet India Pvt. Ltd.

All rights reserved. No part of this book may be reproduced, stored in a retrieval system or transmitted in any form or by any means, mechanical photocopying, photographing, scanning, recording or otherwise without the prior written permission of the publisher. Please refer to Disclaimer at page no. 238 for the use of this publication.

Printed in India

No.	Particulars	Page No.
	Introduction	
1	Assembly Constituency - (Vidhan Sabha) at a Glance Features of Assembly as per Delimitation Commission of India (2008)	1-2
	Location and Political Maps	
2	Location Map Boundaries of Assembly Constituency - (Vidhan Sabha) in District Boundaries of Assembly Constituency under Parliamentary Constituency - (Lok Sabha) Town & Village-wise Winner Parties-2024, 2017, 2014, 2012 and 2009	3-9
	Administrative Setup (2011)	
3	District Sub-district Towns Villages Inhabited Villages Uninhabited Villages Village Panchayat Intermediate Panchayat	10-21
	Demographics (2011)	
4	Population Households Rural/Urban Population Towns and Villages by Population Size Sex Ratio (Total & 0-6 Years) Religious Population Social Population Literacy Rate	22-23
	Electoral Features	
5	Important Dates of Last Elections Held Electors by Gender Service Electors Voters Voters Turnout Polling Stations & Average Number of Electors per Polling Station Electors by Age Group Present Elected Representatives	24-29
	Historical Summary Election Results	
6	Vote Share of Major Parties Winning Margin (Number & Percentage) Polarity of Parties Summary Result of Assembly Segment of Parliamentary Election 2024, 2019, 2014, 2009, 2004 and 1999 Summary Result of Assembly Elections 2022, 2017, 2012, 2007, 2002, 1996, 1993, 1991, 1989, 1985, 1980, 1977, 1974, 1969, 1967, 1962, 1957 and 1952	30-56
	Polling Station Level Election Results	
7	Name and Number of Polling Station 2024, 2017, 2014, 2012 and 2009 Polling Station-wise Electors, Voters & Voters Turnout 2024, 2017, 2014, 2012 and 2009 Polling Station wise Elections Results 2024, 2017, 2014, 2012 & 2009	57-196
8	Panchayat and Local Bodies Election Results Panchayat Result 2015 Urban Local Bodies Result 2012	197-216
	Share of Assembly Constituency	
9	Share of Assembly Constituency - (Vidhan Sabha) in State, District and Parliamentary Constituency - (Lok Sabha)	217
	Socio-Economic Amenities (2011)	
10	Access to Administrative Units Agricultural, Manufacturing and Industrial Commodities Demographic Indicators Education Health & Manpower Drinking Water Supply Sanitation Entertainment and Recreations Infrastructure Power Food Allocation Distribution and Marketing of Agriculture Commodities Infrastructure Transport and Road Infrastructure Communication Banking and Financial Services Land Use Irrigation Source	219-233
11	Abbreviation & Sources	234-237
12	Disclaimer	238

Location & Political Map



Administrative Setup

List of Village Panchayat & Intermediate Panchayat (Block) Name - 2011

Village Name	Village Panchayat Name	Intermediate Panchayat Name
Ahirauli	Ahirauli	Sukrauli
Ahirauli	Sankhapar	Sukrauli
Ahirauli	Ahirauli	Hata
Anantpur	Anantpur	Sukrauli
Arak Pur	Bhaihi	Motichak
Arazi Sankhapar	Sakhwar Mafi	Sukrauli
Ashana	Usna	Motichak
Atharaha	Atharatha	Motichak
Awarawa	Avkhan	Sukrauli
Aziz Nagar	Ajiz Nagar	Motichak
Badaraha	Badhara	Hata
Baghnath	Baghnath	Hata
Bairia	Bariya	Sukrauli
Balua	Balua	Sukrauli
Baluwa	Babua	Kaptanganj
Baluwa Rampur Sri Pal	Moti Pakar Shri Kant	Sukrauli
Banchara	Bachra	Sukrauli
Bankata	Bakata	Motichak
Baraipur	Baraipur	Sukrauli
Barauli	Lehani	Sukrauli
Barawa	Barwa	Kaptanganj
Barawa Khurd	Gopalpur	Hata
Bardiha	Sikta	Motichak
Barhya Buzurg	Barhaya	Sukrauli
Barhya Khurd	Badaya Khurd	Sukrauli
Barsaina	Barsena	Sukrauli
Barwa	Vrvadeipar	Motichak
Barwa	Awarawa	Sukrauli
Barwa Chhatardas	Barwadattdas	Hata

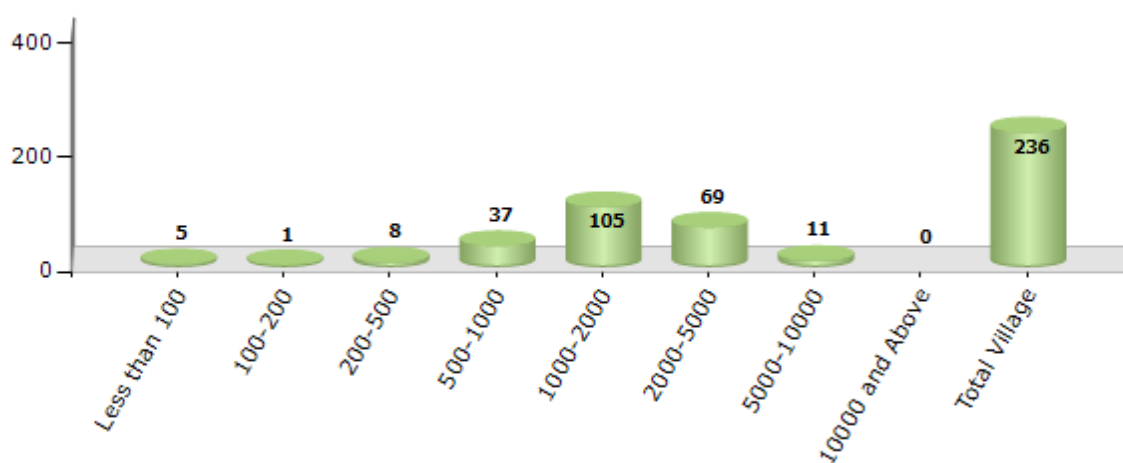
Contd....

Demographics

Number of Villages by Population Size - 2011

Less than 100	100-200	200-500	500-1000	1000-2000	2000-5000	5000-10000	10000 and Above	Total Village
5	1	8	37	105	69	11	0	236

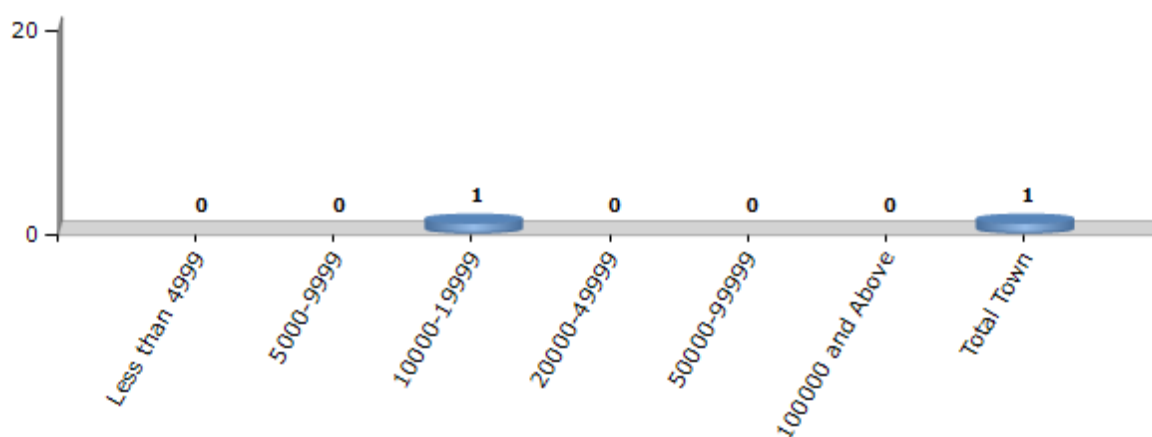
Number of Villages by Population Size - 2011



Number of Towns by Population Size - 2011

Less than 4999	5000-9999	10000-19999	20000-49999	50000-99999	100000 and Above	Total Town
0	0	1	0	0	0	1

Number of Towns by Population Size - 2011



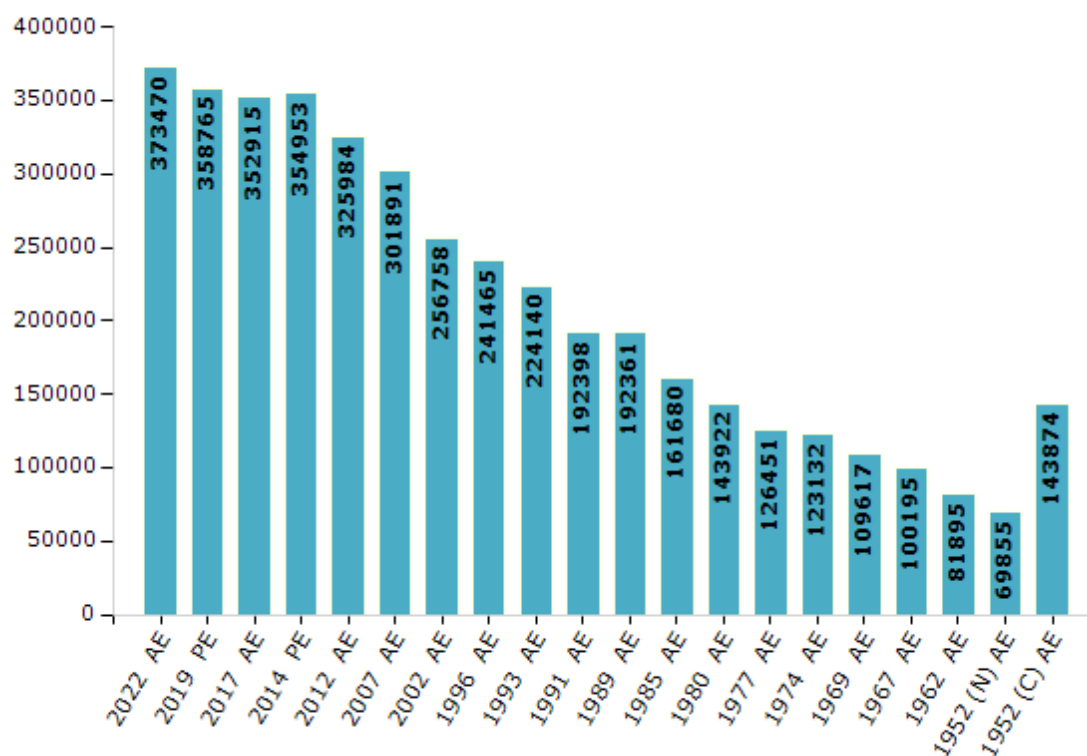
Electoral Features

Electors by Male & Female

Year	Male	Female	Others	Total
2022 AE	196047	177400	23	373470
2019 PE	193284	165459	22	358765
2017 AE	192231	160675	9	352915
2014 PE	194720	160225	8	354953
2012 AE	178501	147477	6	325984
2009 PE	-	-	-	-
2007 AE	161731	140160	-	301891
2004 PE	-	-	-	-
2002 AE	139947	116811	-	256758
1999 PE	-	-	-	-
1996 AE	138882	102583	-	241465
1993 AE	119666	104474	-	224140

Year	Male	Female	Others	Total
1991 AE	107603	84795	-	192398
1989 AE	107580	84781	-	192361
1985 AE	88614	73066	-	161680
1980 AE	77280	66642	-	143922
1977 AE	68465	57986	-	126451
1974 AE	66818	56314	-	123132
1969 AE	57820	51797	-	109617
1967 AE	-	-	-	100195
1962 AE	-	-	-	81895
1957 AE	-	-	-	-
1952 (N) AE	-	-	-	69855
1952 (C) AE	-	-	-	143874

Number of Electors



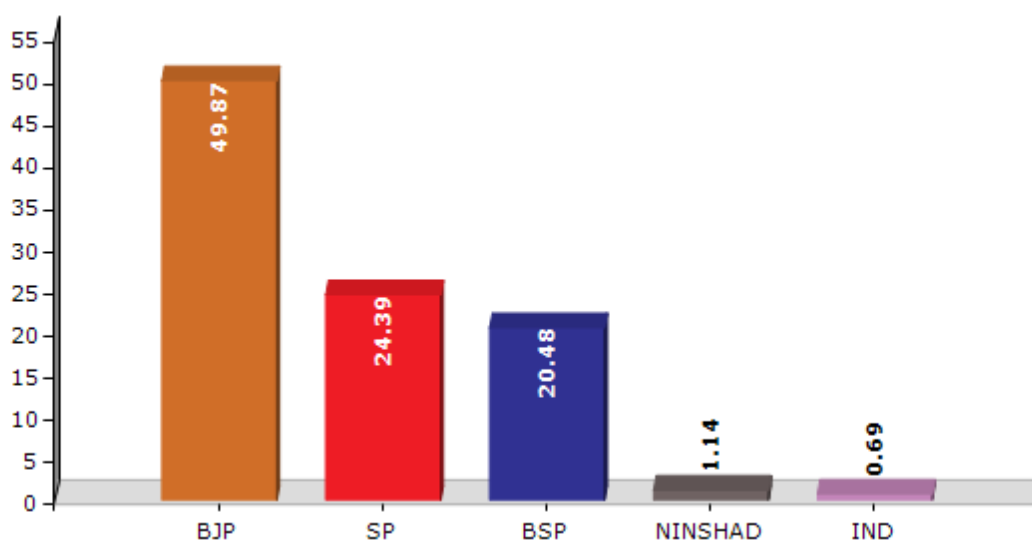
Note : AE : Assembly Election, PE : Assembly Segment of Parliamentary Election, (N) : Hata North, (C) : Hata Central

Historical Summary Election Results

Summary Result of Assembly Election - 2017

Candidate Name	Party	Votes	Votes %
Pawan Kumar	BJP	103864	49.87
Radheshyam Singh	SP	50788	24.39
Virendra	BSP	42651	20.48
Ajay Rav	NINSHAD	2366	1.14
Shailendra Pratap Singh Alias Himalay	IND	1432	0.69
Anil	RLD	1328	0.64
Ranapratap	BSCP	1180	0.57
Mahendra	IND	827	0.4
Vrijemohan	SHS	800	0.38
Mamata Singh	SATKP	465	0.22
Arti	ADUP	340	0.16
Jamased Aalam Beg	RAJAP	283	0.14
	NOTA	1933	0.93

Votes Percentage of Top Parties - 2017



Polling Station Level Election Results

Number and Name of Polling Stations (PS) (2017)

Number of Polling Stations	Name of Polling Stations	Number of Polling Stations	Name of Polling Stations
1	Primary School Ghodadeur Room-1	22	Primary School Langadi
2	Primary School Ghodadeur Room-2	23	Primary School Chhapiya
3	Primary School Munderalala	24	Primary School Mundera Room-1
4	Primary School Balua Room-1	25	Primary School Mundera Room-2
5	Primary School Balua Room-2	26	New Primary School Ahirauli Room-1
6	Primary School Barwababu	27	New Primary School Ahirauli Room-2
7	Primary School Bishunpura	28	New Primary School Ahirauli Room-3
8	Panchayat Bhawan Tikar	29	New Primary School Ahirauli Room-4
9	Primary School Sahjauli	30	K.P.P.Senduaar Room-1
10	Primary School Harpur Sukhhad	31	K.P.P.Senduaar Room-2
11	Primary School Sakhauli Room-1	32	Primary School Rampur
12	Primary School Sakhauli Room-2	33	Primary School Khottha Room-1
13	Primary School Singhpur	34	Primary School Khottha Room-2
14	Rajendra Singh Inter Collage Kusumha Room-1	35	Primary School Khottha Room-3
15	Rajendra Inter Collage Kusumha Room-2	36	Primary School Khottha Room-4
16	Primary School Lehani Room-1	37	Primary School Khottha Room-5
17	Primary School Lehani Room-2	38	Primary School Lohjhar Room-1
18	Primary School Sumhatar Room-1	39	Primary School Lohjhar Room-2
19	Primary School Sumhatar Room-2	40	Subhash I.C.Bedupar
20	Junior High School Pipara Room-1	41	Primary School Barva
21	Junior High School Pipara Room-2	42	Primary School Turkdiha Room-1

Contd....

Polling Station Level Election Results

Polling Station-wise Votes Secured by Overall Top Five Parties in Hata Assembly in Assembly Election (AE) under Kushi Nagar Parliamentary Constituency in Uttar Pradesh (2017)

Number of Polling Station	Winner - Pawan Kumar (BJP)	Runner-up - Radheshyam Singh (SP)	3rd - Virendra (BSP)	4th - Ajay Rav (NINSHAD)	5th - Shailendra Pratap Singh Alias Himalay (IND)	NOTA	Other	Total Votes Secured
36	397	137	197	12	5	6	22	776
37	279	108	316	37	6	11	31	788
38	194	140	220	12	11	8	41	626
39	183	28	85	0	3	5	8	312
40	199	228	102	4	7	4	14	558
41	294	195	28	6	2	8	12	545
42	356	153	49	2	5	5	8	578
43	326	135	130	2	6	4	13	616
44	180	192	249	6	3	3	16	649
45	302	57	274	5	4	10	15	667
46	269	95	106	8	4	7	16	505
47	331	51	105	10	3	1	4	505
48	283	31	184	3	2	5	8	516
49	366	108	152	2	2	4	7	641
50	206	103	126	15	2	4	11	467
51	228	97	78	3	2	11	12	431
52	380	63	53	6	3	5	12	522
53	338	56	78	4	0	3	12	491
54	283	61	159	8	5	15	29	560
55	225	132	181	4	1	6	14	563
56	371	50	83	6	4	5	10	529
57	349	103	138	11	14	10	28	653
58	336	115	219	4	5	7	15	701
59	295	178	167	7	7	10	17	681
60	258	104	149	5	5	4	16	541
61	264	71	255	5	4	7	13	619
62	289	90	188	21	2	10	24	624
63	252	57	69	26	2	5	19	430
64	167	32	175	46	2	1	19	442
65	360	73	90	1	2	6	15	547
66	261	265	40	5	3	1	11	586
67	212	187	261	4	5	5	16	690
68	137	168	97	2	1	0	3	408
69	332	252	129	12	4	6	17	752
70	387	82	87	12	2	2	8	580

Contd....

Polling Station Level Election Results

Winner, Runner-up and 3rd Party Position & Winning Margin According to Polling Stations in Hata Assembly in Assembly Election (AE) under Kushi Nagar Parliamentary Constituency in Uttar Pradesh (2017)

Polling Station Number	Winner Party	Winner Votes (%)	Runner-up Party	Runner-up Votes (%)	Winning Margin Votes (%)	Third Party	Third Party Votes (%)	Other Votes (%)
71	BJP	375 (56.05)	BSP	207 (30.94)	168 (25.11)	SP	64 (9.57)	23 (3.44)
72	BJP	375 (54.9)	SP	175 (25.62)	200 (29.28)	BSP	112 (16.4)	21 (3.07)
73	BJP	285 (48.06)	SP	193 (32.55)	92 (15.51)	BSP	87 (14.67)	28 (4.72)
74	BJP	310 (51.5)	BSP	176 (29.24)	134 (22.26)	SP	74 (12.29)	42 (6.98)
75	BJP	188 (39.5)	BSP	175 (36.76)	13 (2.74)	SP	78 (16.39)	35 (7.35)
76	BJP	251 (56.66)	BSP	101 (22.8)	150 (33.86)	SP	80 (18.06)	11 (2.48)
77	BJP	510 (62.42)	BSP	152 (18.6)	358 (43.82)	SP	138 (16.89)	17 (2.08)
78	BJP	246 (43.69)	BSP	228 (40.5)	18 (3.19)	SP	63 (11.19)	26 (4.62)
79	BSP	53 (44.54)	BJP	33 (27.73)	20 (16.81)	SP	27 (22.69)	6 (5.04)
80	BJP	262 (55.98)	SP	117 (25)	145 (30.98)	BSP	40 (8.55)	49 (10.47)
81	SP	169 (39.95)	BSP	143 (33.81)	26 (6.14)	BJP	98 (23.17)	13 (3.07)
82	BJP	272 (57.63)	SP	112 (23.73)	160 (33.9)	BSP	74 (15.68)	14 (2.97)
83	BJP	171 (33.73)	SP	159 (31.36)	12 (2.37)	BSP	155 (30.57)	22 (4.34)
84	BJP	302 (61.63)	BSP	82 (16.73)	220 (44.9)	SP	57 (11.63)	49 (10)
85	BJP	190 (44.81)	BSP	110 (25.94)	80 (18.87)	SP	99 (23.35)	25 (5.9)
86	BJP	399 (58.16)	BSP	158 (23.03)	241 (35.13)	SP	100 (14.58)	29 (4.23)
87	BJP	310 (54.96)	SP	217 (38.48)	93 (16.48)	IND (SPSAH)	6 (1.06)	31 (5.5)
88	BJP	332 (65.1)	SP	128 (25.1)	204 (40)	BSP	15 (2.94)	35 (6.86)
89	BJP	390 (48.51)	SP	356 (44.28)	34 (4.23)	BSP	34 (4.23)	24 (2.99)
90	SP	198 (35.87)	BJP	188 (34.06)	10 (1.81)	BSP	109 (19.75)	57 (10.33)
91	BJP	247 (47.96)	SP	162 (31.46)	85 (16.5)	BSP	91 (17.67)	15 (2.91)
92	SP	145 (52.35)	BJP	92 (33.21)	53 (19.14)	BSP	31 (11.19)	9 (3.25)
93	BJP	348 (43.28)	BSP	227 (28.23)	121 (15.05)	SP	194 (24.13)	35 (4.35)
94	BJP	369 (59.9)	SP	216 (35.06)	153 (24.84)	BSP	14 (2.27)	17 (2.76)
95	BJP	352 (64)	BSP	86 (15.64)	266 (48.36)	SP	84 (15.27)	28 (5.09)
96	BJP	523 (57.16)	BSP	181 (19.78)	342 (37.38)	SP	167 (18.25)	44 (4.81)
97	BJP	410 (48.41)	SP	239 (28.22)	171 (20.19)	BSP	119 (14.05)	79 (9.33)
98	BJP	506 (65.97)	SP	109 (14.21)	397 (51.76)	BSP	79 (10.3)	73 (9.52)
99	BJP	190 (53.07)	SP	160 (44.69)	30 (8.38)	BSP	3 (0.84)	5 (1.4)
100	BJP	531 (69.5)	BSP	133 (17.41)	398 (52.09)	SP	65 (8.51)	35 (4.58)
101	BJP	131 (44.86)	BSP	124 (42.47)	7 (2.39)	SP	15 (5.14)	22 (7.53)
102	BJP	257 (44.7)	BSP	152 (26.43)	105 (18.27)	SP	144 (25.04)	22 (3.83)
103	BJP	436 (65.37)	BSP	103 (15.44)	333 (49.93)	SP	76 (11.39)	52 (7.8)
104	BJP	166 (44.03)	BSP	131 (34.75)	35 (9.28)	SP	55 (14.59)	25 (6.63)
105	BJP	419 (63.29)	BSP	103 (15.56)	316 (47.73)	SP	92 (13.9)	48 (7.25)

Contd....

Socio-Economic Amenities - Rural

Access to Education Facilities

Particulars	Number of Villages (% of Population)				
	Available	Not Available	If Not Available (Distance of Nearest Facility)		
			A	B	C
Govt. Primary School	189 (83)	47 (17)	9 (1)	1 (0)	0 (0)
Private Primary School	44 (31)	192 (69)	2 (0)	0 (0)	0 (0)
Govt. Middle School	94 (50)	142 (50)	62 (19)	10 (3)	0 (0)
Private Middle School	20 (17)	216 (83)	11 (4)	1 (0)	0 (0)
Govt. Secondary School	32 (17)	204 (83)	60 (24)	22 (7)	1 (0)
Private Secondary School	14 (14)	222 (86)	38 (12)	9 (3)	1 (0)
Govt. Senior Secondary School	16 (7)	220 (93)	57 (24)	28 (11)	3 (1)
Private Senior Secondary School	10 (12)	226 (88)	42 (14)	7 (2)	1 (0)
Govt. Arts and Science Degree College	3 (1)	233 (99)	21 (6)	9 (4)	47 (22)
Private Arts and Science Degree College	1 (0)	235 (100)	16 (7)	10 (4)	6 (3)
Govt. Engineering College	0 (0)	236 (100)	2 (0)	4 (1)	105 (46)
Private Engineering College	0 (0)	236 (100)	1 (1)	0 (0)	1 (1)
Govt. Medicine College	0 (0)	236 (100)	4 (1)	11 (4)	93 (41)
Private Medicine College	0 (0)	236 (100)	0 (0)	0 (0)	0 (0)
Govt. Management Institute	0 (0)	236 (100)	2 (1)	4 (1)	91 (37)
Private Management Institute	0 (0)	236 (100)	0 (0)	0 (0)	3 (1)
Govt. Polytechnic	0 (0)	236 (100)	1 (1)	0 (0)	112 (48)
Private Polytechnic	0 (0)	236 (100)	0 (0)	0 (0)	1 (0)
Govt. Vocational Training School/ITI	0 (0)	236 (100)	0 (0)	0 (0)	106 (46)
Private Vocational Training School/ITI	0 (0)	236 (100)	0 (0)	0 (0)	0 (0)
Govt. Non Formal Training Centre	0 (0)	236 (100)	1 (0)	2 (1)	48 (18)
Private Non Formal Training Centre	0 (0)	236 (100)	1 (0)	0 (0)	0 (0)
Govt. School For Disabled	0 (0)	236 (100)	0 (0)	1 (0)	41 (18)
Private School For Disabled	0 (0)	236 (100)	0 (0)	0 (0)	3 (2)
Government Others	0 (0)	236 (100)	0 (0)	0 (0)	1 (0)
Private Others	0 (0)	236 (100)	0 (0)	0 (0)	0 (0)

Note : Distance A : Less than 5 km; B : Between 5-10 km; C : 10+ km.; Source : Data Analysis is based on 2011 Census.

DISCLAIMER

The Terms of Use and Disclaimer of Datanet India Private Limited (hereinafter referred to as "Datanet") for use of this analysis report of **Hata Assembly Constituency (Hata Vidhan Sabha)** :-

1. **Assembly Factbook™** is a Registered Trade Mark owned by Datanet.
2. All the maps are sketched and graphical representation only and have not been drawn to the scale and also not to represent the actual geographical area or boundary of the unit.
3. The data for the aforesaid analysis is based on authentic sources and has been culled from the various publications of Census, CSO and NSSO for district and block level data, various central and state government departments, Central & State Elections Commissions and the concerned Returning Officers' releases, Electoral Rolls, Election results and allied publications, internal assessment, surveys, estimates and analysis. Therefore, certain adjustment of data at micro level may have been done to arrive closer to the macro data.
4. Data have been provided on an "As Is" and "As AVAILABLE" basis
5. The colours shown in the maps or diagram and charts of a particular party, alliance or AC are indicative and do not represent them.
6. This publication which includes maps, sheets, graphs and data would be the property under copyright of Datanet only. The user may use these for its internal study, analysis and research purposes. It's public display, re-selling or any commercial uses by the user are not allowed.
7. Datanet has taken due care and caution in compilation and processing of data and allied information, but does not guarantee the accuracy, adequacy or completeness of any information/analysis and will be not responsible for any errors or omissions or for the results obtained from the use of such information/analysis.
8. All the contents for the publication have been culled from various authentic sources and Datanet reasonably believes such sources to be reliable, but does not make any representations, express or implied as to the accuracy or fitness of use of such information. The information or contents of the information/analysis do not constitute advice and should not be relied upon in making (or refraining from making) any decision. Any reliance placed upon the information provided by Datanet is the sole responsibility and strictly at the user's risk.
9. In no event will Datanet be liable for any damages (including, without limitation, damages for loss of business projects, or loss of profits) arising in contract, tort or otherwise from the use of or inability to use any of its contents, or from any action taken (or refrained from being taken) as a result of using the analysis or any of its contents. Datanet its directors, owners, editors, officials, employees, distributor and agents or any associate will not be liable for any errors in the information contained or any consequences arising from the use of the contents of the provided information/analysis.
10. If any provision of these terms and conditions is held invalid or illegal or unenforceable for any reason by any court of competent jurisdiction, such provision shall be severed and the remainder of provisions of the terms and conditions shall continue in full force and effect as if the Term of Use had been executed with the invalid, illegal or unenforceable provision eliminated.
11. If there are any discrepancies in the information provided, please bring it to attention of Datanet for suitable rectification measures.

Buy Online This Complete Book At
Indiastat Publication Book Store

www.indiastatpublications.com

or go directly at

[http://www.indiastatpublications.com/
Assembly_factbook/Uttar Pradesh/Kushi_Nagar/ Hata](http://www.indiastatpublications.com/Assembly_factbook/Uttar%20Pradesh/Kushi_Nagar/Hata)



i indiastat**elections**

ISBN : 978-93-5905-179-6



9 789359 051796