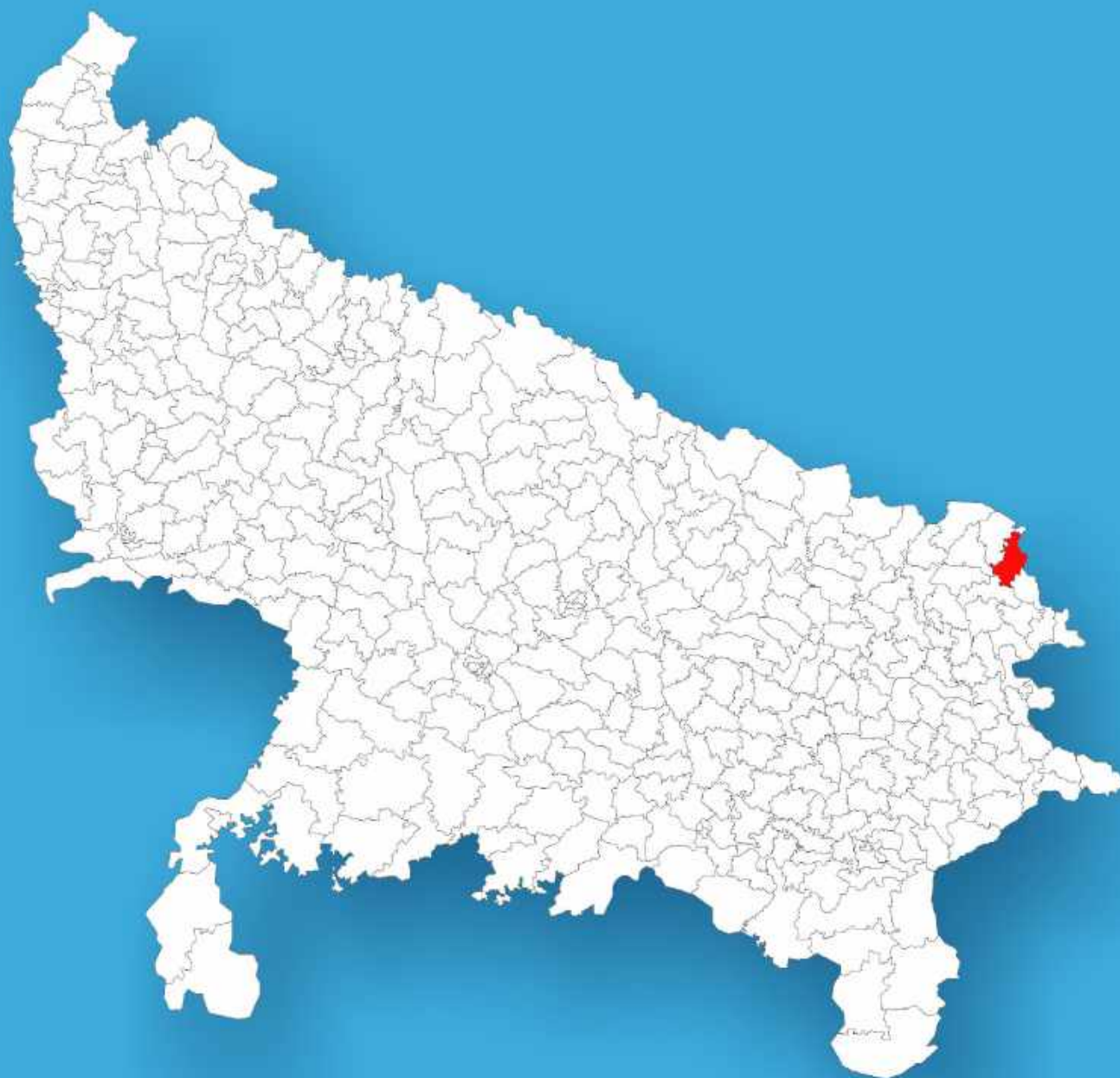




Uttar Pradesh

# Assembly Factbook™

Khadda Assembly Constituency



Key Electoral Data of Khadda  
Assembly Constituency (Vidhan Sabha)

Uttar Pradesh

# **Assembly Factbook™**

Khadda Assembly Constituency



Khadda Vidhan Sabha

**Editor & Director**

Dr. R.K. Thukral

**Research Editor**

Dr. Shafeeq Rahman

**Compiled, Researched and Published by  
Datanet India Pvt. Ltd.**

D-100, 1st Floor,

Okhla Industrial Area, Phase-I,

New Delhi- 110020.

Ph.: 91-11- 43580781-84

Email : support@indiastatpublications.com

Website : www.indiastatelections.com

**Online Book Store :**

www.indiastatpublications.com

**Report No. :** AFB/UP-329-0125

**ISBN :** 978-93-5905-696-8

**First Edition :** January, 2018

**Eighth Updated Edition :** January, 2025

**Price :** Rs.11500/-

US\$ 310

**© Datanet India Pvt. Ltd.**

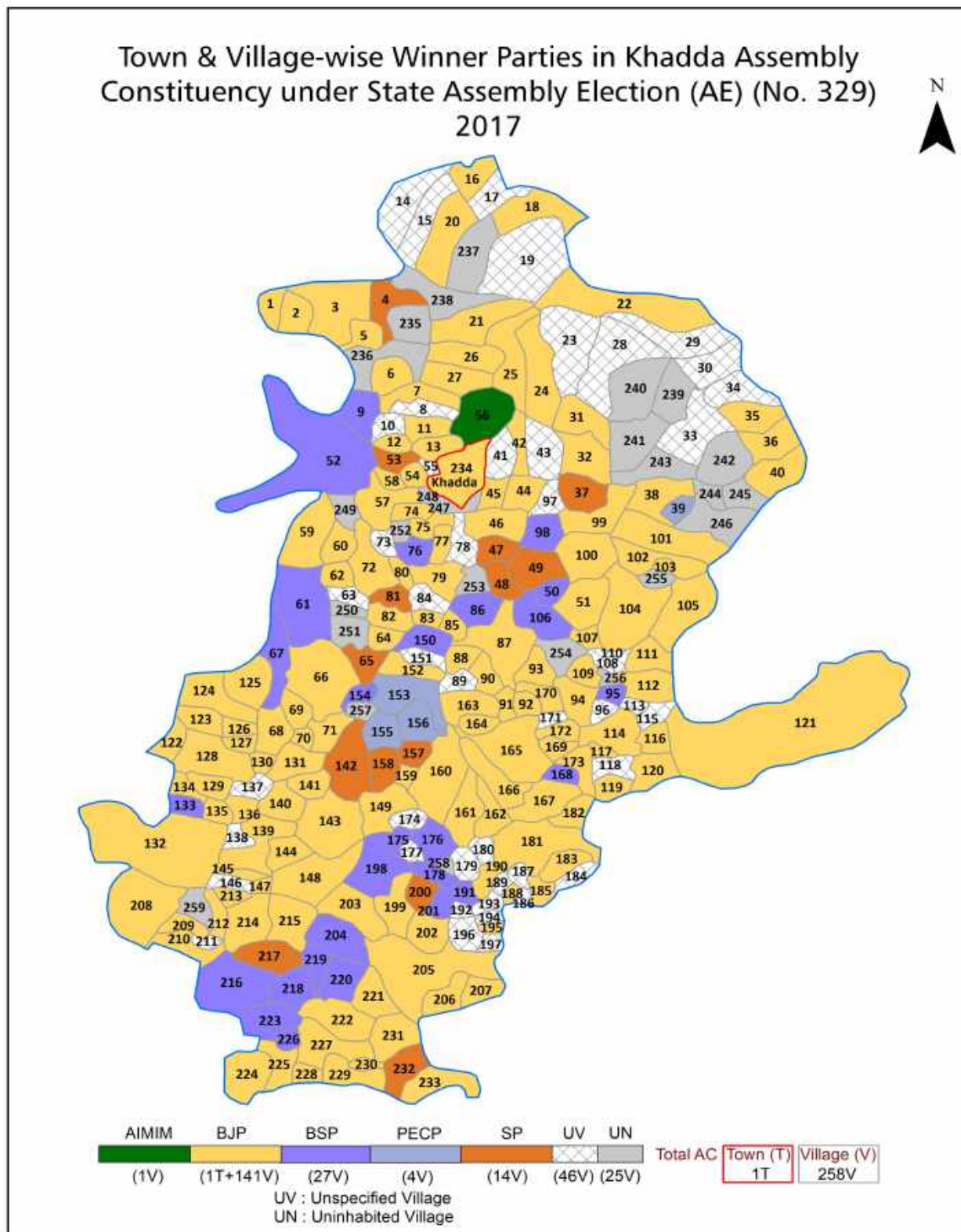
All rights reserved. No part of this book may be reproduced, stored in a retrieval system or transmitted in any form or by any means, mechanical photocopying, photographing, scanning, recording or otherwise without the prior written permission of the publisher. Please refer to Disclaimer at page no. 282 for the use of this publication.

Printed in India

No.	Particulars	Page No.
	<b>Introduction</b>	
1	Assembly Constituency - (Vidhan Sabha) at a Glance   Features of Assembly as per Delimitation Commission of India (2008)	1-2
	<b>Location and Political Maps</b>	
2	Location Map   Boundaries of Assembly Constituency - (Vidhan Sabha) in District   Boundaries of Assembly Constituency under Parliamentary Constituency - (Lok Sabha)   Town & Village-wise Winner Parties-2024, 2022, 2019, 2017, 2014, 2012 and 2009	3-11
	<b>Administrative Setup (2011)</b>	
3	District   Sub-district   Towns   Villages   Inhabited Villages   Uninhabited Villages   Village Panchayat   Intermediate Panchayat	12-24
	<b>Demographics (2011)</b>	
4	Population   Households   Rural/Urban Population   Towns and Villages by Population Size   Sex Ratio (Total & 0-6 Years)   Religious Population   Social Population   Literacy Rate	25-26
	<b>Electoral Features</b>	
5	Important Dates of Last Elections Held   Electors by Gender   Service Electors   Voters   Voters Turnout   Polling Stations & Average Number of Electors per Polling Station   Electors by Age Group   Present Elected Representatives	27-32
	<b>Historical Summary Election Results</b>	
6	Vote Share of Major Parties   Winning Margin (Number & Percentage)   Polarity of Parties   Summary Result of Assembly Segment of Parliamentary Election 2024, 2019, 2014 and 2009   Summary Result of Assembly Elections 2022, 2017 and 2012	33-41
	<b>Polling Station Level Election Results</b>	
7	Name and Number of Polling Station 2024, 2022, 2019, 2017, 2014, 2012 and 2009   Polling Station-wise Electors, Voters & Voters Turnout 2024, 2022, 2019, 2017, 2014, 2012 and 2009   Polling Station wise Elections Results 2024, 2022, 2019, 2017, 2014, 2012 and 2009	42-245
8	<b>Panchayat and Local Bodies Election Results</b> Panchayat Result 2015   Urban Local Bodies Result 2012	246-260
	<b>Share of Assembly Constituency</b>	
9	Share of Assembly Constituency - (Vidhan Sabha) in State, District and Parliamentary Constituency - (Lok Sabha)	261
	<b>Socio-Economic Amenities (2011)</b>	
10	Access to Administrative Units   Agricultural, Manufacturing and Industrial Commodities   Demographic Indicators   Education   Health & Manpower   Drinking Water Supply   Sanitation   Entertainment and Recreations Infrastructure   Power   Food Allocation Distribution and Marketing of Agriculture Commodities Infrastructure   Transport and Road Infrastructure   Communication   Banking and Financial Services   Land Use   Irrigation Source	263-277
11	<b>Abbreviation &amp; Sources</b>	278-281
12	<b>Disclaimer</b>	282



## Location & Political Map



## Administrative Setup

### List of Village Panchayat & Intermediate Panchayat (Block) Name - 2011

Village Name	Village Panchayat Name	Intermediate Panchayat Name
Ahirauli	Ahiraula	Khadda
Anant Chhapra	Khairi	Khadda
Arjun Chhapra	Parahi	Khadda
Atardiha	Atar Deeha	Nebua Naurangiya
Babhnauli	Babhnauli	Nebua Naurangiya
Badal Chhapra	Chakhni Bhoj Chhapra	Nebua Naurangiya
Badhara	Mathia Khurd	Nebua Naurangiya
Baglaha	Kauwasar	Nebua Naurangiya
Bahelia	Uddho Chhapra	Khadda
Bahor Chhapra	Bahor Chhapra	Khadda
Bahor Chhapra Abadkari	Tinvardha	Khadda
Bairagi Patti	Bairagi Patti	Khadda
Bakuladah	Narayanpur	Khadda
Bal Govind Chhapra	Bhaisaha	Khadda
Baldeo Chhapra	Salikpur	Khadda
Bali	Devtaha	Nebua Naurangiya
Baluahi	Baluahi	Nebua Naurangiya
Bandhu Chhapra	Darbaha Ganga Chhapra	Nebua Naurangiya
Bandhwa	Bandhwa	Nebua Naurangiya
Banjari Patti	Bangir Patti	Khadda
Bargaha	Naurangia	Nebua Naurangiya
Barwa	Raipur Khas	Nebua Naurangiya
Barwa Khurd	Barwa Khurd	Nebua Naurangiya
Barwa Ratanpur	Barawa Ratanpur	Khadda
Basantpur	Basantpur	Khadda
Basantpur	Sirsia Khurd	Nebua Naurangiya
Basauli	Padahi	Khadda
Basdila Jungal	Basdeela Jangal	Khadda
Belwa	Belwa	Nebua Naurangiya

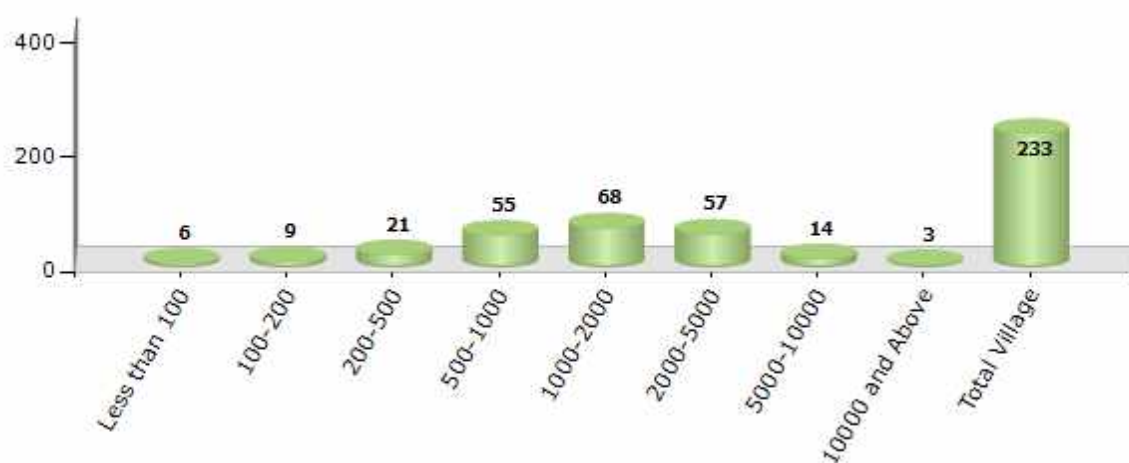
Contd....

## Demographics

### Number of Villages by Population Size - 2011

Less than 100	100-200	200-500	500-1000	1000-2000	2000-5000	5000-10000	10000 and Above	Total Village
6	9	21	55	68	57	14	3	233

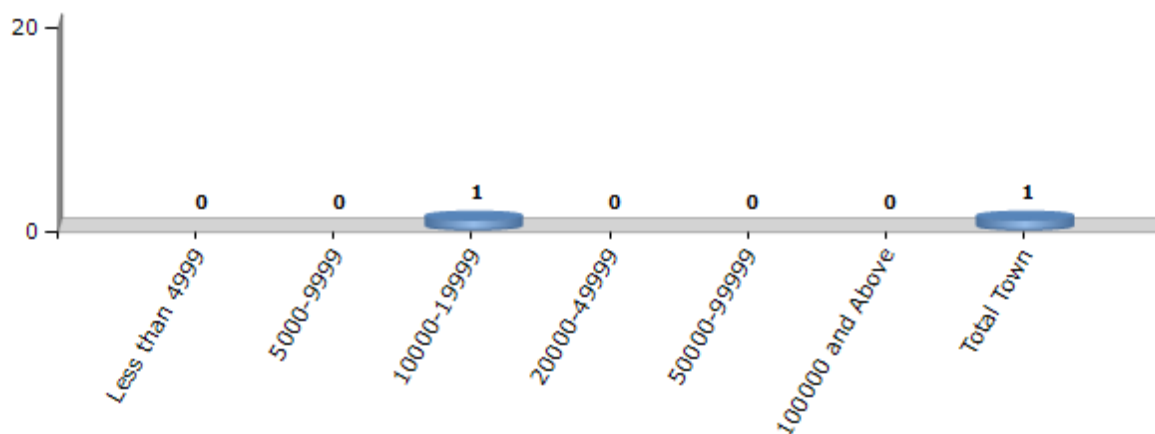
Number of Villages by Population Size - 2011



### Number of Towns by Population Size - 2011

Less than 4999	5000-9999	10000-19999	20000-49999	50000-99999	100000 and Above	Total Town
0	0	1	0	0	0	1

Number of Towns by Population Size - 2011

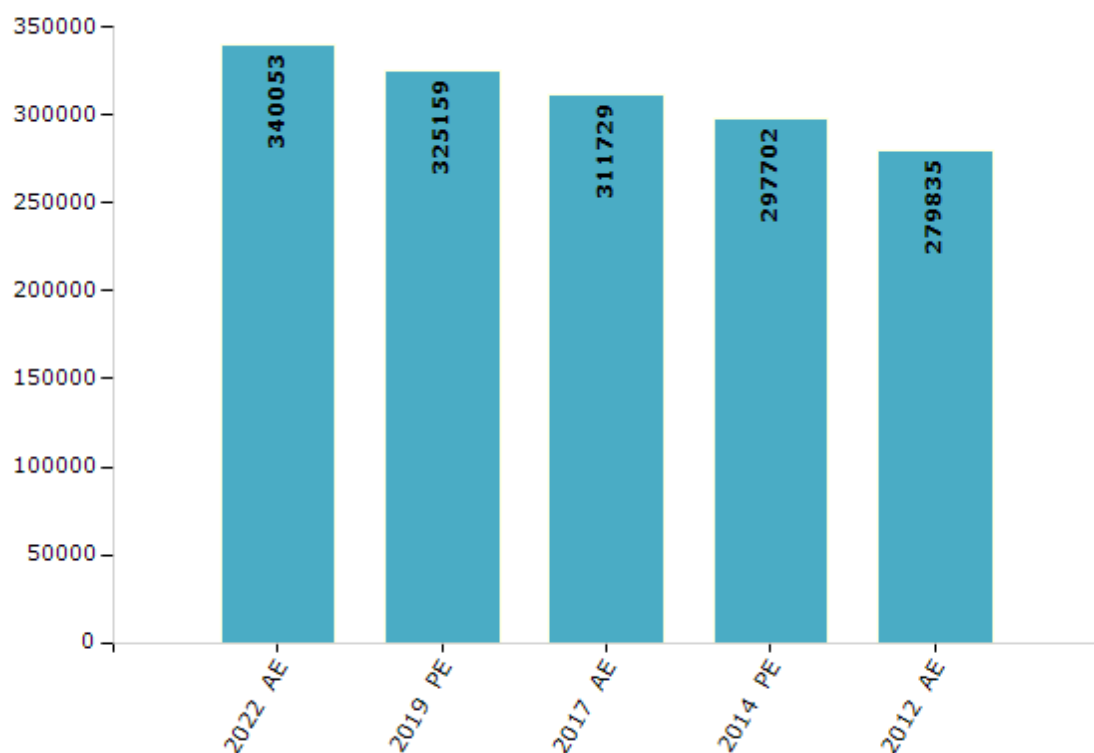


## Electoral Features

### Electors by Male & Female

Year	Male	Female	Others	Total	Year	Male	Female	Others	Total
2022 AE	180136	159857	60	340053	1991 AE	-	-	-	-
2019 PE	176130	148979	50	325159	1989 AE	-	-	-	-
2017 AE	171624	140061	44	311729	1985 AE	-	-	-	-
2014 PE	165820	131837	45	297702	1980 AE	-	-	-	-
2012 AE	154625	125162	48	279835	1977 AE	-	-	-	-
2009 PE	-	-	-	-	1974 AE	-	-	-	-
2007 AE	-	-	-	-	1969 AE	-	-	-	-
2004 PE	-	-	-	-	1967 AE	-	-	-	-
2002 AE	-	-	-	-	1962 AE	-	-	-	-
1999 PE	-	-	-	-	1957 AE	-	-	-	-
1996 AE	-	-	-	-	1952 AE	-	-	-	-
1993 AE	-	-	-	-					

Number of Electors



**Note :** AE : Assembly Election, PE : Assembly Segment of Parliamentary Election



## Historical Summary Election Results

### Summary Result of Assembly Election - 2017

Candidate Name	Party	Votes	Votes %
Jatashanker Tripathi	BJP	82537	42.26
Vijay Pratap Kushwaha	BSP	44040	22.55
Vijendra Pal Yadav	SP	34982	17.91
Nisar Ahmad	AIMIM	8903	4.56
Kishor Kumar	PECP	7126	3.65
Ajay Govind Rao	SHS	4721	2.42
Rajkumar Tulsyan	IND	2120	1.09
Dhananjay	RLD	1934	0.99
Vijai Yadav	IND	1549	0.79
Hasina	IND	1412	0.72
Vijay Kushwaha	IND	1371	0.7
Chhotelal	IND	821	0.42
Lachhan Prasad Prajapati	JHJBP	590	0.3
Rajanish Kushwaha	IND	573	0.29
Ramdhani	JANADIP	509	0.26
	NOTA	2140	1.1

## Polling Station Level Election Results

### Number and Name of Polling Stations (PS) (2022)

Number of Polling Stations	Name of Polling Stations	Number of Polling Stations	Name of Polling Stations
1	P P Shivpur	22	P P Siswa Gopal Room 3
2	P P Basanapur	23	P P Siswa Gopal Room 4
3	P P Hariharpur Room 1	24	P P Pakadi Brijlal No 1 Room 1
4	P P Hariharpur Room 2	25	P P Pakadibrijal No 1 Room 2
5	Purv Madhyamik Vidhalay Bhaisaha Room 1	26	P P Sarang Chhapra Room 1
6	Purv Madhyamik Vidhalay Bhaisaha Room 2	27	P P Sarang Chhapra Room 2
7	Purv Madhyamik Vidhalay Bhaisaha Room 3	28	P P Chamaradiha
8	P P Hanumanganj Room 1	29	Junior High School Rampur Gonaha Room 1
9	P P Hanumanganj Room 2	30	Junior High School Rampur Gonaha Room 2
10	P P Mahdeva Room 1	31	P P Rampur Gonaha Room 1
11	P P Mahdeva Room 2	32	P P Rampur Gonaha Room 2
12	P P Budhava Jungal	33	P P Rampur Gonaha Atirikt Room
13	P P Gainahi Jungal 1	34	P P Sonbarsa Room 1
14	P P Gainahi Jungal Room No 2	35	P P Soharauna Room 1
15	P P Gainahi Jungal Room No 3	36	P P Soharauna Room 2
16	P P Madanpur Sukarauli Room 1	37	P P Soharauna Room No 3
17	P P Madanpur Sukarauli Room 2	38	Purv Madhyamik Vidhalay Khadda Khurd Room 1
18	P P Madanpur Sukarauli Room 3	39	Purv Madhyamik Vidhalay Khadda Khurd 2
19	P P Sisai Dadhich	40	Purv Madhyamik Vidhalay Khadda Khurd 3
20	P P Siswa Gopal Room 1	41	P P Khadda Room 1
21	P P Siswa Gopal Room 2	42	P P Khadda Room 2

Contd....

## Polling Station Level Election Results

### Polling Station-wise Votes Secured by Overall Top Five Parties in Khadda Assembly in Assembly Election (AE) under Kushi Nagar Parliamentary Constituency in Uttar Pradesh (2022)

Number of Polling Station	Winner - Viveka Nand Pandey (NINSHAD)	Runner-up - Vijay Pratap Kushwaha (IND)	3rd - Ashok Chauhan (SBSP)	4th - Dr. Nisar Ahmad Siddique (BSP)	5th - Md Akhtar Waseem (AIMIM)	NOTA	Other	Total Votes Secured
36	293	132	37	67	24	0	19	572
37	309	133	10	34	63	0	21	570
38	348	202	19	55	30	0	24	678
39	255	278	21	5	20	0	24	603
40	280	160	17	32	58	0	21	568
41	430	95	30	0	18	0	20	593
42	445	87	20	8	8	0	11	579
43	195	138	33	4	19	0	19	408
44	318	73	32	4	16	0	25	468
45	415	85	30	3	7	0	16	556
46	168	32	15	1	2	0	11	229
47	324	78	13	0	10	0	8	433
48	294	138	29	1	35	0	15	512
49	321	204	64	16	47	0	32	684
50	428	99	30	22	3	0	16	598
51	409	167	93	6	19	0	25	719
52	254	132	34	23	11	0	14	468
53	366	186	32	65	109	0	23	781
54	202	97	79	29	59	0	14	480
55	165	31	103	16	90	0	18	423
56	110	97	97	61	183	0	15	563
57	80	89	58	27	167	0	6	427
58	186	40	136	190	28	0	19	599
59	126	18	90	168	5	0	4	411
60	174	38	252	86	27	0	47	624
61	166	47	78	6	2	0	18	317
62	251	16	132	25	7	0	26	457
63	245	47	81	39	12	0	19	443
64	247	55	123	15	8	0	29	477
65	481	28	49	59	8	0	79	704
66	404	17	64	45	11	0	104	645
67	262	8	44	0	8	0	15	337
68	154	4	38	1	2	0	11	210
69	257	138	67	111	18	0	30	621
70	347	11	47	29	42	0	71	547

Contd....

## Polling Station Level Election Results

**Winner, Runner-up and 3rd Party Position & Winning Margin According to Polling Stations in Khadda Assembly in Assembly Election (AE) under Kushi Nagar Parliamentary Constituency in Uttar Pradesh (2022)**

Polling Station Number	Winner Party	Winner Votes (%)	Runner-up Party	Runner-up Votes (%)	Winning Margin Votes (%)	Third Party	Third Party Votes (%)	Other Votes (%)
71	NINSHAD	367 (63.83)	SBSP	73 (12.7)	294 (51.13)	IND (VPK)	50 (8.7)	85 (14.78)
72	NINSHAD	363 (52.92)	IND (VPK)	147 (21.43)	216 (31.49)	SBSP	90 (13.12)	86 (12.54)
73	AIMIM	169 (41.32)	IND (VPK)	86 (21.03)	83 (20.29)	SBSP	64 (15.65)	90 (22)
74	NINSHAD	294 (44.41)	IND (VPK)	253 (38.22)	41 (6.19)	BSP	48 (7.25)	67 (10.12)
75	BSP	284 (52.01)	NINSHAD	165 (30.22)	119 (21.79)	SBSP	42 (7.69)	55 (10.07)
76	NINSHAD	348 (55.68)	IND (VPK)	156 (24.96)	192 (30.72)	SBSP	56 (8.96)	65 (10.4)
77	NINSHAD	301 (60.69)	IND (VPK)	98 (19.76)	203 (40.93)	BSP	42 (8.47)	55 (11.09)
78	NINSHAD	314 (53.4)	IND (VPK)	133 (22.62)	181 (30.78)	BSP	46 (7.82)	95 (16.16)
79	NINSHAD	288 (50.44)	IND (VPK)	145 (25.39)	143 (25.05)	SBSP	98 (17.16)	40 (7.01)
80	NINSHAD	177 (38.15)	IND (VPK)	130 (28.02)	47 (10.13)	BSP	94 (20.26)	63 (13.58)
81	NINSHAD	216 (45.28)	SBSP	114 (23.9)	102 (21.38)	IND (VPK)	90 (18.87)	57 (11.95)
82	IND (VPK)	102 (38.35)	NINSHAD	84 (31.58)	18 (6.77)	SBSP	38 (14.29)	42 (15.79)
83	NINSHAD	117 (34.82)	IND (VPK)	93 (27.68)	24 (7.14)	SBSP	56 (16.67)	70 (20.83)
84	SBSP	232 (40.42)	NINSHAD	188 (32.75)	44 (7.67)	BSP	72 (12.54)	82 (14.29)
85	SBSP	98 (27.68)	IND (VPK)	81 (22.88)	17 (4.8)	BSP	74 (20.9)	101 (28.53)
86	IND (VPK)	135 (44.26)	NINSHAD	118 (38.69)	17 (5.57)	SBSP	17 (5.57)	35 (11.48)
87	NINSHAD	266 (60.05)	IND (VPK)	65 (14.67)	201 (45.38)	BSP	49 (11.06)	63 (14.22)
88	NINSHAD	340 (54.49)	BSP	107 (17.15)	233 (37.34)	IND (VPK)	78 (12.5)	99 (15.87)
89	NINSHAD	331 (45.78)	SBSP	160 (22.13)	171 (23.65)	IND (VPK)	143 (19.78)	89 (12.31)
90	IND (VPK)	203 (51.65)	NINSHAD	132 (33.59)	71 (18.06)	SBSP	27 (6.87)	31 (7.89)
91	NINSHAD	210 (48.5)	IND (VPK)	172 (39.72)	38 (8.78)	BSP	23 (5.31)	28 (6.47)
92	IND (VPK)	244 (39.17)	NINSHAD	192 (30.82)	52 (8.35)	AIMIM	72 (11.56)	115 (18.46)
93	NINSHAD	257 (64.74)	VSIP	88 (22.17)	169 (42.57)	IND (VPK)	13 (3.27)	39 (9.82)
94	NINSHAD	214 (60.11)	VSIP	75 (21.07)	139 (39.04)	SBSP	14 (3.93)	53 (14.89)
95	NINSHAD	271 (46.89)	SBSP	208 (35.99)	63 (10.9)	IND (VPK)	37 (6.4)	62 (10.73)
96	SBSP	308 (50.33)	NINSHAD	168 (27.45)	140 (22.88)	IND (VPK)	50 (8.17)	86 (14.05)
97	NINSHAD	217 (40.49)	SBSP	171 (31.9)	46 (8.59)	IND (VPK)	63 (11.75)	85 (15.86)
98	NINSHAD	354 (64.95)	SBSP	91 (16.7)	263 (48.25)	IND (VPK)	63 (11.56)	37 (6.79)
99	NINSHAD	247 (69.97)	SBSP	38 (10.76)	209 (59.21)	IND (VPK)	28 (7.93)	40 (11.33)
100	NINSHAD	143 (38.75)	BSP	77 (20.87)	66 (17.88)	AIMIM	73 (19.78)	76 (20.6)
101	NINSHAD	203 (49.63)	BSP	60 (14.67)	143 (34.96)	IND (VPK)	58 (14.18)	88 (21.52)
102	NINSHAD	244 (55.45)	SBSP	78 (17.73)	166 (37.72)	IND (VPK)	43 (9.77)	75 (17.05)
103	NINSHAD	301 (48.63)	IND (VPK)	114 (18.42)	187 (30.21)	BSP	78 (12.6)	126 (20.36)
104	NINSHAD	383 (53.27)	BSP	122 (16.97)	261 (36.3)	SBSP	101 (14.05)	113 (15.72)
105	NINSHAD	147 (37.12)	BSP	140 (35.35)	7 (1.77)	IND (VPK)	43 (10.86)	66 (16.67)

Contd....

## Socio-Economic Amenities - Rural

### Access to Education Facilities

Particulars	Number of Villages (% of Population)				
	Available	Not Available	If Not Available (Distance of Nearest Facility)		
			A	B	C
Govt. Primary School	109 (52)	124 (48)	25 (3)	1 (0)	1 (0)
Private Primary School	55 (49)	178 (51)	2 (0)	0 (0)	0 (0)
Govt. Middle School	72 (39)	161 (61)	64 (21)	9 (2)	1 (0)
Private Middle School	16 (15)	217 (85)	10 (3)	1 (0)	0 (0)
Govt. Secondary School	28 (14)	205 (86)	61 (19)	51 (20)	8 (2)
Private Secondary School	11 (12)	222 (88)	21 (9)	5 (2)	2 (0)
Govt. Senior Secondary School	13 (8)	220 (92)	39 (10)	61 (26)	13 (3)
Private Senior Secondary School	9 (11)	224 (89)	26 (11)	21 (8)	5 (1)
Govt. Arts and Science Degree College	8 (4)	225 (96)	11 (7)	52 (19)	28 (14)
Private Arts and Science Degree College	0 (0)	233 (100)	9 (4)	21 (9)	13 (5)
Govt. Engineering College	0 (0)	233 (100)	0 (0)	1 (0)	105 (49)
Private Engineering College	0 (0)	233 (100)	0 (0)	0 (0)	3 (1)
Govt. Medicine College	0 (0)	233 (100)	13 (4)	14 (4)	94 (48)
Private Medicine College	0 (0)	233 (100)	0 (0)	0 (0)	1 (0)
Govt. Management Institute	0 (0)	233 (100)	7 (1)	4 (1)	67 (35)
Private Management Institute	0 (0)	233 (100)	0 (0)	0 (0)	2 (0)
Govt. Polytechnic	0 (0)	233 (100)	0 (0)	1 (1)	99 (49)
Private Polytechnic	0 (0)	233 (100)	0 (0)	0 (0)	12 (4)
Govt. Vocational Training School/ITI	0 (0)	233 (100)	14 (2)	22 (9)	74 (40)
Private Vocational Training School/ITI	0 (0)	233 (100)	0 (0)	0 (0)	1 (0)
Govt. Non Formal Training Centre	0 (0)	233 (100)	8 (1)	5 (5)	62 (28)
Private Non Formal Training Centre	0 (0)	233 (100)	0 (0)	0 (0)	0 (0)
Govt. School For Disabled	0 (0)	233 (100)	0 (0)	0 (0)	93 (41)
Private School For Disabled	0 (0)	233 (100)	0 (0)	0 (0)	0 (0)
Government Others	1 (1)	232 (99)	0 (0)	0 (0)	4 (1)
Private Others	0 (0)	233 (100)	0 (0)	0 (0)	0 (0)

Note : Distance A : Less than 5 km; B : Between 5-10 km; C : 10+ km.; Source : Data Analysis is based on 2011 Census.



## DISCLAIMER

The Terms of Use and Disclaimer of Datanet India Private Limited (hereinafter referred to as "Datanet") for use of this analysis report of **Khadda Assembly Constituency (Khadda Vidhan Sabha)** :-

1. **Assembly Factbook™** is a Registered Trade Mark owned by Datanet.
2. All the maps are sketched and graphical representation only and have not been drawn to the scale and also not to represent the actual geographical area or boundary of the unit.
3. The data for the aforesaid analysis is based on authentic sources and has been culled from the various publications of Census, CSO and NSSO for district and block level data, various central and state government departments, Central & State Elections Commissions and the concerned Returning Officers' releases, Electoral Rolls, Election results and allied publications, internal assessment, surveys, estimates and analysis. Therefore, certain adjustment of data at micro level may have been done to arrive closer to the macro data.
4. Data have been provided on an "As Is" and "As AVAILABLE" basis
5. The colours shown in the maps or diagram and charts of a particular party, alliance or AC are indicative and do not represent them.
6. This publication which includes maps, sheets, graphs and data would be the property under copyright of Datanet only. The user may use these for its internal study, analysis and research purposes. It's public display, re-selling or any commercial uses by the user are not allowed.
7. Datanet has taken due care and caution in compilation and processing of data and allied information, but does not guarantee the accuracy, adequacy or completeness of any information/analysis and will be not responsible for any errors or omissions or for the results obtained from the use of such information/analysis.
8. All the contents for the publication have been culled from various authentic sources and Datanet reasonably believes such sources to be reliable, but does not make any representations, express or implied as to the accuracy or fitness of use of such information. The information or contents of the information/analysis do not constitute advice and should not be relied upon in making (or refraining from making) any decision. Any reliance placed upon the information provided by Datanet is the sole responsibility and strictly at the user's risk.
9. In no event will Datanet be liable for any damages (including, without limitation, damages for loss of business projects, or loss of profits) arising in contract, tort or otherwise from the use of or inability to use any of its contents, or from any action taken (or refrained from being taken) as a result of using the analysis or any of its contents. Datanet its directors, owners, editors, officials, employees, distributor and agents or any associate will not be liable for any errors in the information contained or any consequences arising from the use of the contents of the provided information/analysis.
10. If any provision of these terms and conditions is held invalid or illegal or unenforceable for any reason by any court of competent jurisdiction, such provision shall be severed and the remainder of provisions of the terms and conditions shall continue in full force and effect as if the Term of Use had been executed with the invalid, illegal or unenforceable provision eliminated.
11. If there are any discrepancies in the information provided, please bring it to attention of Datanet for suitable rectification measures.

**Buy Online This Complete Book At**  
**Datanet India eBooks Store**

[www.indiastatpublications.com](http://www.indiastatpublications.com)

or go directly at

[http://www.indiastatpublications.com/  
Assembly\\_factbook/Uttar Pradesh/Kushi\\_Nagar/ Khadda](http://www.indiastatpublications.com/Assembly_factbook/Uttar%20Pradesh/Kushi_Nagar/Khadda)

 **indiastat**elections

ISBN : 978-93-5905-696-8



9 789359 056968