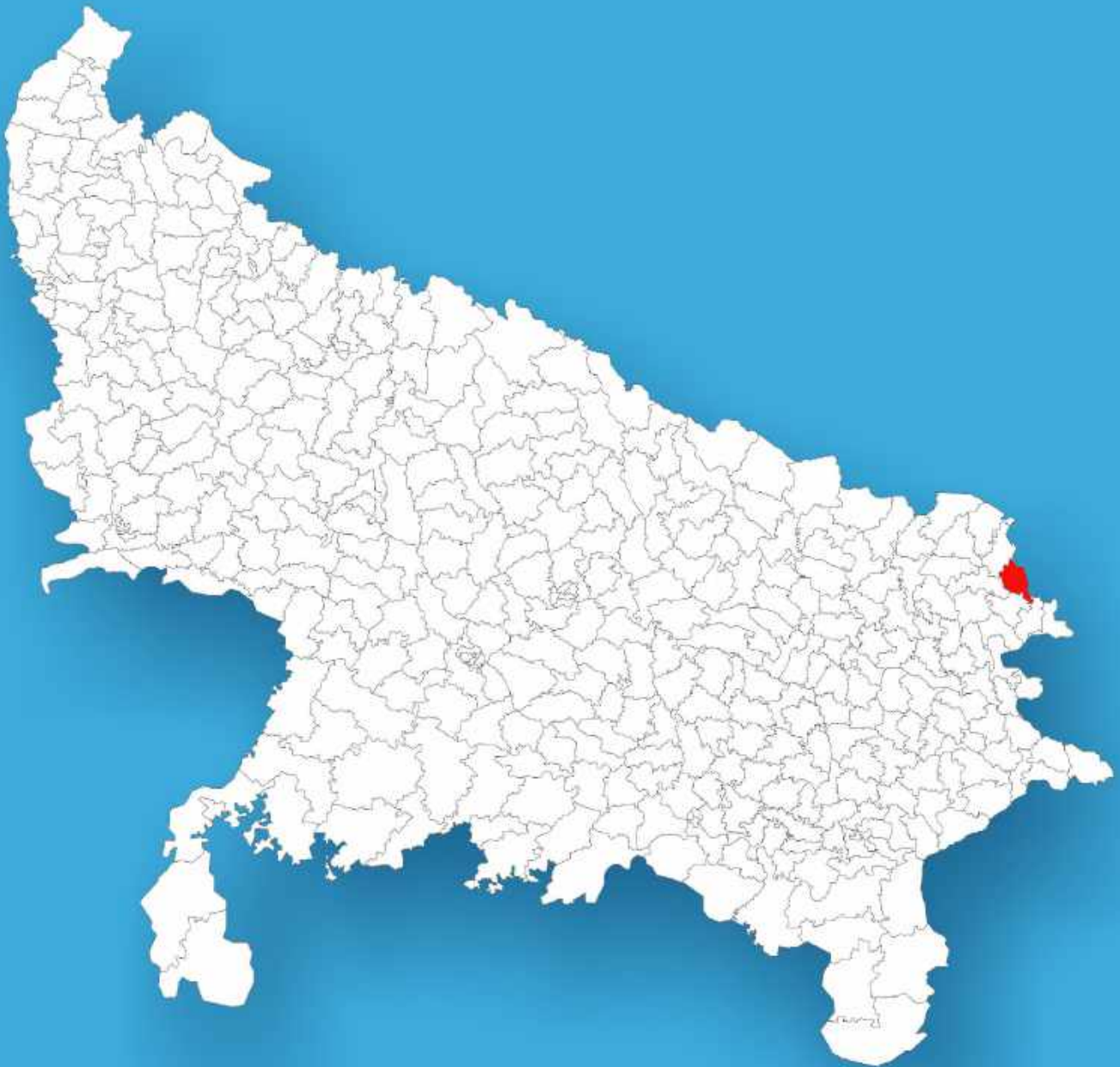




Uttar Pradesh

# Assembly Factbook™

Padrauna Assembly Constituency



Key Electoral Data of Padrauna  
Assembly Constituency (Vidhan Sabha)

Uttar Pradesh  
**Assembly Factbook**<sup>TM</sup>  
Padrauna Assembly Constituency



Padrauna Vidhan Sabha

**Editor & Director**

Dr. R.K. Thukral

**Research Editor**

Dr. Shafeeq Rahman

**Compiled, Researched and Published by  
Datanet India Pvt. Ltd.**

D-100, 1st Floor,

Okhla Industrial Area, Phase-I,

New Delhi- 110020.

Ph.: 91-11- 43580781-84

Email : support@indiastatpublications.com

Website : www.indiastatelections.com

**Online Book Store :**

www.indiastatpublications.com

**Report No. :** AFB/UP-330-0125

**ISBN :** 978-93-5905-204-5

**First Edition :** January, 2018

**Eighth Updated Edition :** January, 2025

**Price :** Rs.11500/-

US\$ 310

**© Datanet India Pvt. Ltd.**

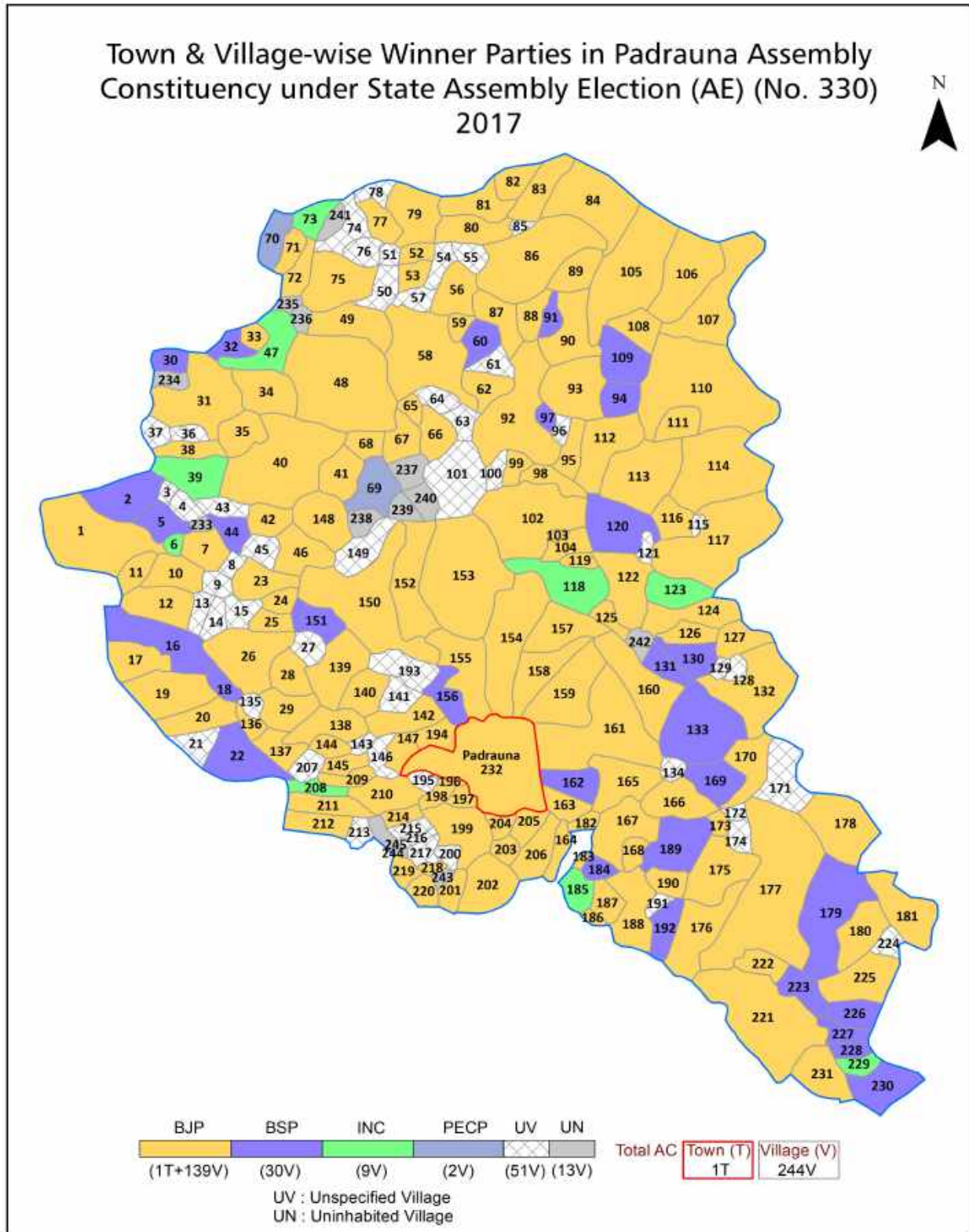
All rights reserved. No part of this book may be reproduced, stored in a retrieval system or transmitted in any form or by any means, mechanical photocopying, photographing, scanning, recording or otherwise without the prior written permission of the publisher. Please refer to Disclaimer at page no. 323 for the use of this publication.

Printed in India

## Contents

No.	Particulars	Page No.
	<b>Introduction</b>	
1	Assembly Constituency - (Vidhan Sabha) at a Glance   Features of Assembly as per Delimitation Commission of India (2008)	1-2
	<b>Location and Political Maps</b>	
2	Location Map   Boundaries of Assembly Constituency - (Vidhan Sabha) in District   Boundaries of Assembly Constituency under Parliamentary Constituency - (Lok Sabha)   Town & Village-wise Winner Parties-2024, 2022, 2019, 2017, 2014, 2012 and 2009	3-11
	<b>Administrative Setup (2011)</b>	
3	District   Sub-district   Towns   Villages   Inhabited Villages   Uninhabited Villages   Village Panchayat   Intermediate Panchayat	12-24
	<b>Demographics (2011)</b>	
4	Population   Households   Rural/Urban Population   Towns and Villages by Population Size   Sex Ratio (Total & 0-6 Years)   Religious Population   Social Population   Literacy Rate	25-26
	<b>Electoral Features</b>	
5	Important Dates of Last Elections Held   Electors by Gender   Service Electors   Voters   Voters Turnout   Polling Stations & Average Number of Electors per Polling Station   Electors by Age Group   Present Elected Representatives	27-32
	<b>Historical Summary Election Results</b>	
6	Vote Share of Major Parties   Winning Margin (Number & Percentage   Polarity of Parties   Summary Result of Assembly Segment of Parliamentary Election 2024, 2019, 2014, 2009, 2004 and 1999   Summary Result of Assembly Elections 2022, 2017, 2012, 2007, 2002, 1996, 1993, 1991, 1989, 1985, 1980, 1977, 1974, 1969, 1967, 1962, 1957 and 1952	33-67
	<b>Polling Station Level Election Results</b>	
7	Name and Number of Polling Station 2024, 2022, 2019, 2017, 2014, 2012 and 2009   Polling Station-wise Electors, Voters & Voters Turnout 2024, 2022, 2019, 2017, 2014, 2012 and 2009   Polling Station wise Elections Results 2024, 2022, 2019, 2017, 2014, 2012 and 2009	68-286
	<b>Panchayat and Local Bodies Election Results</b>	
8	Panchayat Result 2015   Urban Local Bodies Result 2012	287-301
	<b>Share of Assembly Constituency</b>	
9	Share of Assembly Constituency - (Vidhan Sabha) in State, District and Parliamentary Constituency - (Lok Sabha)	302
	<b>Socio-Economic Amenities (2011)</b>	
10	Access to Administrative Units   Agricultural, Manufacturing and Industrial Commodities   Demographic Indicators   Education   Health & Manpower   Drinking Water Supply   Sanitation   Entertainment and Recreations Infrastructure   Power   Food Allocation Distribution and Marketing of Agriculture Commodities Infrastructure   Transport and Road Infrastructure   Communication   Banking and Financial Services   Land Use   Irrigation Source	304-318
11	<b>Abbreviation &amp; Sources</b>	319-322
12	<b>Disclaimer</b>	323

Location & Political Map



## Administrative Setup

### List of Village Panchayat & Intermediate Panchayat (Block) Name - 2011

Village Name	Village Panchayat Name	Intermediate Panchayat Name
Adhar Chhapra	Dalbahadur Chapra	Padrauna
Ahirauli	Ahirouli	Vishunpura
Ahirauli Buzurg	Matihania Bujurg	Padrauna
Ahirauli Khurd	Kanti	Padrauna
Babhnauli	Dubauli	Vishunpura
Babuia Harpur	Babuia Pur	Vishunpura
Badal Chhapra	Soharaina	Padrauna
Badal Chhapra	Ghorghatia	Padrauna
Badwa Chhapra	Chirgoura	Vishunpura
Baghparna	Badhparna	Vishunpura
Bahadurganj	Dalbahadur Chapra	Padrauna
Bahera	Sarpathi Khurd	Vishunpura
Bahora Chhapra	Bahora Ram Nagar	Vishunpura
Bal Chand Chhapra	Ahiraouli	Vishunpura
Balkudia	Balkudiya	Vishunpura
Balochaha	Balochaha	Padrauna
Bandhu Chhapra	Bhandhuchapra	Padrauna
Bandi Chhapra	Matihania Khurd	Padrauna
Barahra	Badhara	Vishunpura
Barawapurdil	Barwa Pudito	Vishunpura
Basantpur	Gambhiria Bujurg	Vishunpura
Basdila	Basdila	Vishunpura
Bashia Banbirpur	Basihabanbeerpur	Padrauna
Belwa Baburam	Belwa Baburam	Vishunpura
Belwa Misir	Pakribujurg	Padrauna
Betia	Baitia	Vishunpura
Bharwalia	Bhandhu Chapra	Padrauna
Bhatwalia	Bhatwalia	Padrauna
Bhiswa Lala	Biswalala	Padrauna

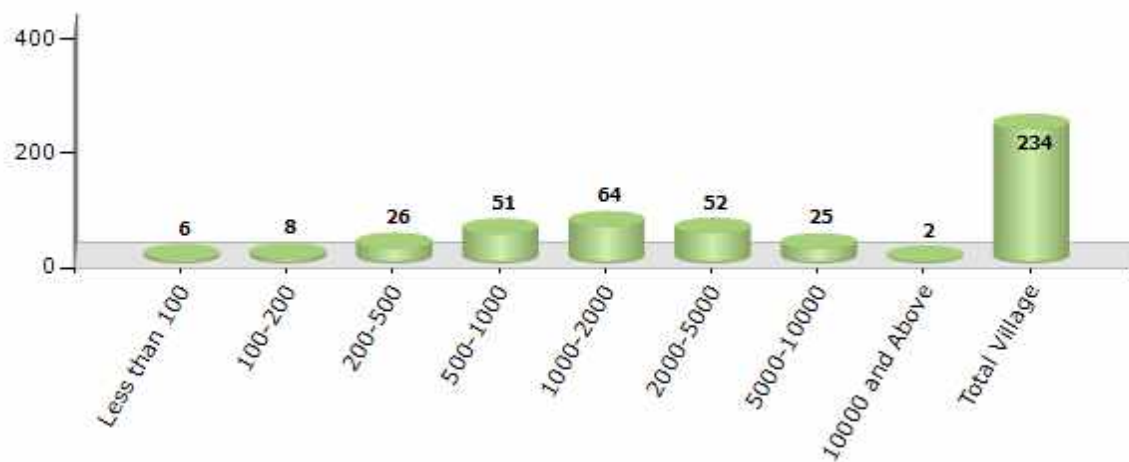
Contd....

## Demographics

### Number of Villages by Population Size - 2011

Less than 100	100-200	200-500	500-1000	1000-2000	2000-5000	5000-10000	10000 and Above	Total Village
6	8	26	51	64	52	25	2	234

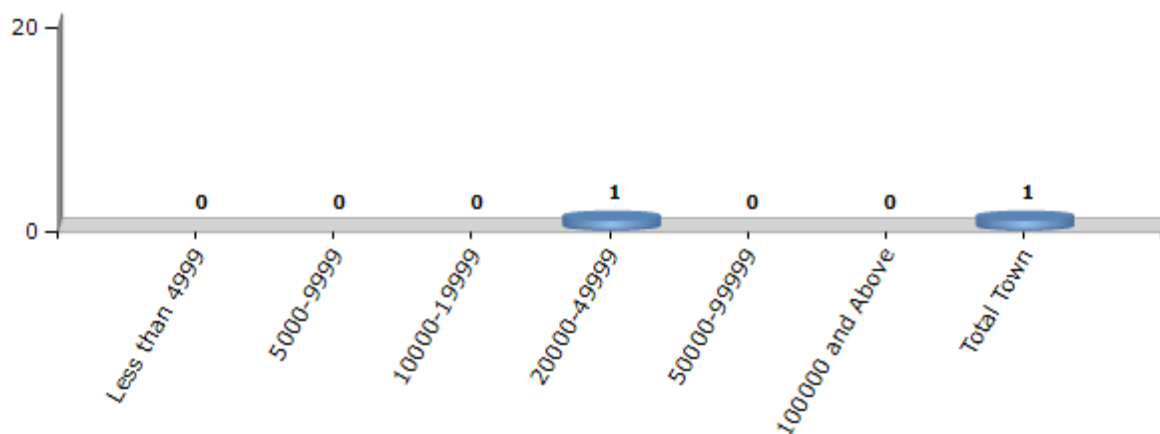
Number of Villages by Population Size - 2011



### Number of Towns by Population Size - 2011

Less than 4999	5000-9999	10000-19999	20000-49999	50000-99999	100000 and Above	Total Town
0	0	0	1	0	0	1

Number of Towns by Population Size - 2011

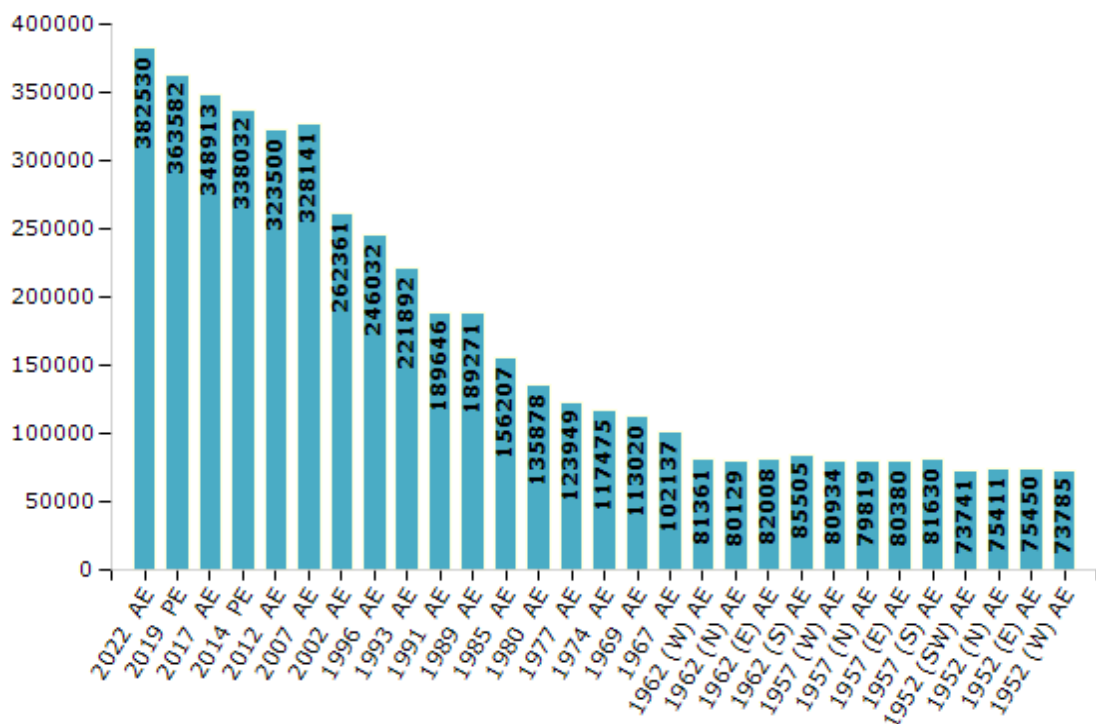


## Electoral Features

### Electors by Male & Female

Year	Male	Female	Others	Total	Year	Male	Female	Others	Total
2022 AE	202744	179774	12	382530	1977 AE	64840	59109	-	123949
2019 PE	197127	166438	17	363582	1974 AE	63871	53604	-	117475
2017 AE	191996	156906	11	348913	1969 AE	59454	53566	-	113020
2014 PE	187097	150925	10	338032	1967 AE	-	-	-	102137
2012 AE	178339	145153	8	323500	1962 (W) AE	-	-	-	81361
2009 PE	-	-	-	-	1962 (N) AE	-	-	-	80129
2007 AE	177520	150621	-	328141	1962 (E) AE	-	-	-	82008
2004 PE	-	-	-	-	1962 (S) AE	-	-	-	85505
2002 AE	144030	118331	-	262361	1957 (W) AE	-	-	-	80934
1999 PE	-	-	-	-	1957 (N) AE	-	-	-	79819
1996 AE	128481	117551	-	246032	1957 (E) AE	-	-	-	80380
1993 AE	124367	97525	-	221892	1957 (S) AE	-	-	-	81630
1991 AE	104309	85337	-	189646	1952 (SW) AE	-	-	-	73741
1989 AE	104087	85184	-	189271	1952 (N) AE	-	-	-	75411
1985 AE	85795	70412	-	156207	1952 (E) AE	-	-	-	75450
1980 AE	72700	63178	-	135878	1952 (W) AE	-	-	-	73785

Number of Electors



Note : AE : Assembly Election, PE : Assembly Segment of Parliamentary Election

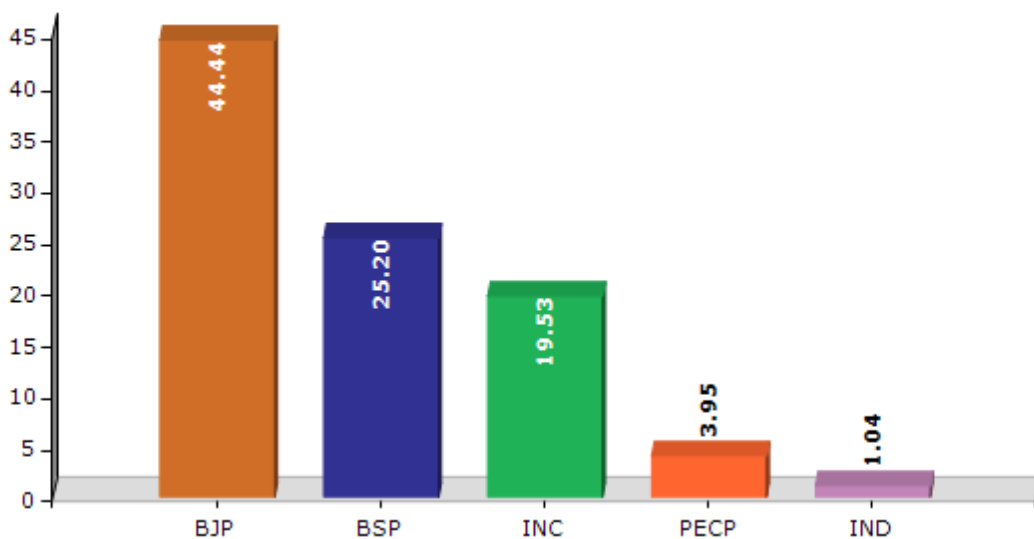


## Historical Summary Election Results

### Summary Result of Assembly Election - 2017

Candidate Name	Party	Votes	Votes %
Swami Prasad Maurya	BJP	93649	44.44
Javed Iqbal	BSP	53097	25.2
Shivkumari Devi	INC	41162	19.53
Rajendra Alias Munna Yadav	PECP	8329	3.95
Rajesh Prasad Saini	IND	2196	1.04
Ajay Kumar Aliyas Pappu Pandey	IND	1677	0.8
Rampratap	IND	1594	0.76
Dr. Parshuram Mishra	IND	1588	0.75
Ramesh	BMUP	1471	0.7
Kanhaiya Pandey	RLD	1224	0.58
Vijay Kumar Chaurasiya	IND	954	0.45
Kanhaiya Sharma	IND	939	0.45
Raju Singh Patel	IND	752	0.36
Arvind	IND	452	0.21
	NOTA	1658	0.79

Votes Percentage of Top Parties - 2017



## Polling Station Level Election Results

### Number and Name of Polling Stations (PS) (2022)

Number of Polling Stations	Name of Polling Stations	Number of Polling Stations	Name of Polling Stations
1	Junior High School Goiti Bujurg Room Nu-1	22	Primary Scholl Ekvanhi Urf Bhagwatpur Room No-2
2	Junior High School Goiti Bujurg Room Nu-2	23	Primary School Jatha Jungle Room Nu-1
3	Junior High School Sishawa Goiti Room No-1	24	Primary School Jatha Jungle Room Nu-2
4	Junior High School Sishawa Goiti Room No-2	25	Junior Gigh School Jatha Jungle Room Nu-1
5	Primary School Sabyaabadkari	26	Primary School Jarar Room Nu-1
6	Primary School Mishrauli	27	Primary School Jarar Room
7	Primary School Pakhnahan Room Nu-1	28	Primary School Jarar Room Nu-2
8	Primary School Pakhnahan Room Nu-2	29	Primary School Maghi Kothilahvan Room Nu-1
9	Primary School Ahirauli Room Nu-1	30	Primary School Maghi Kothilahvan Room Nu-2
10	Primary School Ahirauli Room Nu-2	31	Primary School Maghi Kothilahvan Room Nu-3
11	Pramari Pathashala Narahariya Room Nu-1	32	Primary School Maghi Kothilahvan Room Nu-4
12	Pramari Pathashala Narahariya Room Nu-2	33	Lok Nayak Jaiprakash Madyamik Vidhyalay Maghi Kothilavan Room No-1
13	Pramari Pathashala Narahariya Room Nu-3	34	Lok Nayak Jaiprakash Madyamik Vidhyalay Maghi Kothilavan Room No-2
14	Primary Pathashala Ghurchhpara Room N-1	35	Primary School Aranahva Room N-1
15	Primary Pathashala Ghurchhpara Room N-2	36	Primary School Aranahva Room N-2
16	Junior Gigh School Kanthi Chhapara Room Nu-1	37	Primary School Chirihavanroom N-1
17	Junior Gigh School Kanthi Chhapara Room Nu-2	38	Primary School Chirihavanroom N-2
18	Junior Gigh School Kanthi Chhapara Room Nu-3	39	Primary School Chirihavanroom N-3
19	Primary Pathashala Pakaha Porvi Room N-1	40	Primary School Babuiya Harpur Khas Tola Room N-1
20	Primary Pathashala Pakaha Porvi Room N-2	41	Primary School Babuiya Harpur Khas Tola Atirikt Room
21	Primary Scholl Ekvanhi Urf Bhagwatpur Room No-1	42	Primary School Babuiya Harpur Khas Tola Room N-3

Contd....

## Polling Station Level Election Results

### Polling Station-wise Votes Secured by Overall Top Five Parties in Padrauna Assembly in Assembly Election (AE) under Kushi Nagar Parliamentary Constituency in Uttar Pradesh (2022)

Number of Polling Station	Winner - Manish Kumar Urf Mantu (BJP)	Runner-up - Vikrama Yadav (SP)	3rd - Pawan Kumar Upadhyay (BSP)	4th - Javed Khan (AIMIM)	5th - Md Jahiruddin (INC)	NOTA	Other	Total Votes Secured
36	429	115	35	7	13	0	39	638
37	198	70	215	5	11	0	18	517
38	100	92	97	47	5	0	8	349
39	360	276	4	28	15	0	44	727
40	224	122	100	34	5	0	14	499
41	391	195	21	57	9	0	29	702
42	300	355	43	19	9	0	28	754
43	480	129	9	1	8	0	28	655
44	383	140	59	4	8	0	39	633
45	383	102	25	5	6	0	29	550
46	250	168	37	1	4	0	11	471
47	252	226	98	13	13	0	13	615
48	231	191	184	0	1	0	17	624
49	353	190	101	4	16	0	41	705
50	254	166	22	2	9	0	19	472
51	472	86	63	2	15	0	31	669
52	262	134	138	20	14	0	30	598
53	155	142	33	11	3	0	6	350
54	199	208	101	113	17	0	33	671
55	381	92	51	69	4	0	14	611
56	334	127	24	21	8	0	12	526
57	354	120	56	35	5	0	22	592
58	213	186	15	15	5	0	12	446
59	237	71	78	53	8	0	20	467
60	138	102	127	54	3	0	14	438
61	67	174	111	175	7	0	18	552
62	183	249	16	34	8	0	13	503
63	279	165	16	15	6	0	17	498
64	287	156	5	20	7	0	9	484
65	440	130	44	25	8	0	32	679
66	247	266	120	55	10	0	16	714
67	331	192	79	9	11	0	22	644
68	211	225	193	19	5	0	12	665
69	185	409	4	78	6	0	12	694
70	144	253	21	27	6	0	29	480

Contd....

## Polling Station Level Election Results

### Winner, Runner-up and 3rd Party Position & Winning Margin According to Polling Stations in Padrauna Assembly in Assembly Election (AE) under Kushi Nagar Parliamentary Constituency in Uttar Pradesh (2022)

Polling Station Number	Winner Party	Winner Votes (%)	Runner-up Party	Runner-up Votes (%)	Winning Margin Votes (%)	Third Party	Third Party Votes (%)	Other Votes (%)
71	BJP	251 (43.2)	SP	200 (34.42)	51 (8.78)	BSP	91 (15.66)	39 (6.71)
72	BJP	324 (41.86)	SP	307 (39.66)	17 (2.2)	BSP	95 (12.27)	48 (6.2)
73	BJP	259 (59.68)	SP	102 (23.5)	157 (36.18)	BSP	46 (10.6)	27 (6.22)
74	BJP	231 (43.26)	SP	224 (41.95)	7 (1.31)	AIMIM	34 (6.37)	45 (8.43)
75	BJP	353 (51.23)	SP	208 (30.19)	145 (21.04)	BSP	84 (12.19)	44 (6.39)
76	BJP	267 (64.18)	SP	106 (25.48)	161 (38.7)	BSP	16 (3.85)	27 (6.49)
77	BJP	325 (55.37)	SP	195 (33.22)	130 (22.15)	AIMIM	26 (4.43)	41 (6.98)
78	BJP	248 (50.72)	SP	128 (26.18)	120 (24.54)	BSP	69 (14.11)	44 (9)
79	SP	148 (37.56)	BJP	122 (30.96)	26 (6.6)	BSP	63 (15.99)	61 (15.48)
80	BJP	185 (36.13)	SP	149 (29.1)	36 (7.03)	BSP	140 (27.34)	38 (7.42)
81	BJP	430 (77.9)	BSP	43 (7.79)	387 (70.11)	SP	38 (6.88)	41 (7.43)
82	BJP	289 (59.1)	SP	82 (16.77)	207 (42.33)	BSP	75 (15.34)	43 (8.79)
83	BJP	211 (43.78)	SP	199 (41.29)	12 (2.49)	AIMIM	41 (8.51)	31 (6.43)
84	SP	184 (43.29)	BJP	174 (40.94)	10 (2.35)	AIMIM	30 (7.06)	37 (8.71)
85	BJP	275 (58.02)	SP	82 (17.3)	193 (40.72)	AIMIM	66 (13.92)	51 (10.76)
86	BJP	402 (68.95)	SP	69 (11.84)	333 (57.11)	AIMIM	60 (10.29)	52 (8.92)
87	BJP	303 (56.95)	SP	123 (23.12)	180 (33.83)	AIMIM	50 (9.4)	56 (10.53)
88	BJP	276 (49.02)	BSP	122 (21.67)	154 (27.35)	SP	113 (20.07)	52 (9.24)
89	BJP	345 (51.42)	AIMIM	165 (24.59)	180 (26.83)	SP	105 (15.65)	56 (8.35)
90	AIMIM	248 (39.55)	BJP	227 (36.2)	21 (3.35)	SP	111 (17.7)	41 (6.54)
91	BJP	256 (69.57)	SP	54 (14.67)	202 (54.9)	AIMIM	32 (8.7)	26 (7.07)
92	SP	355 (57.82)	AIMIM	214 (34.85)	141 (22.97)	BJP	12 (1.95)	33 (5.37)
93	SP	283 (46.17)	BJP	145 (23.65)	138 (22.52)	AIMIM	119 (19.41)	66 (10.77)
94	BJP	282 (47.55)	SP	168 (28.33)	114 (19.22)	AIMIM	64 (10.79)	79 (13.32)
95	BJP	302 (60.4)	SP	97 (19.4)	205 (41)	BSP	51 (10.2)	50 (10)
96	BSP	204 (38.71)	BJP	198 (37.57)	6 (1.14)	SP	91 (17.27)	34 (6.45)
97	BJP	426 (70.65)	BSP	86 (14.26)	340 (56.39)	SP	76 (12.6)	15 (2.49)
98	BJP	431 (70.89)	SP	132 (21.71)	299 (49.18)	INC	13 (2.14)	32 (5.26)
99	BJP	443 (77.58)	SP	89 (15.59)	354 (61.99)	IND (AB)	9 (1.58)	30 (5.25)
100	BJP	545 (78.53)	SP	101 (14.55)	444 (63.98)	BSP	16 (2.31)	32 (4.61)
101	BJP	360 (53.1)	BSP	148 (21.83)	212 (31.27)	SP	136 (20.06)	34 (5.01)
102	BJP	250 (45.45)	SP	215 (39.09)	35 (6.36)	BSP	43 (7.82)	42 (7.64)
103	BJP	275 (48.16)	BSP	134 (23.47)	141 (24.69)	SP	85 (14.89)	77 (13.49)
104	BJP	435 (62.86)	BSP	150 (21.68)	285 (41.18)	SP	70 (10.12)	37 (5.35)
105	BJP	433 (63.21)	SP	129 (18.83)	304 (44.38)	BSP	41 (5.99)	82 (11.97)

Contd....

## Socio-Economic Amenities - Rural

### Access to Education Facilities

Particulars	Number of Villages (% of Population)				
	Available	Not Available	If Not Available (Distance of Nearest Facility)		
			A	B	C
Govt. Primary School	166 (90)	65 (10)	41 (4)	1 (0)	1 (0)
Private Primary School	73 (56)	158 (44)	2 (0)	0 (0)	0 (0)
Govt. Middle School	82 (61)	149 (39)	86 (17)	16 (5)	0 (0)
Private Middle School	49 (44)	182 (56)	13 (2)	0 (0)	0 (0)
Govt. Secondary School	5 (5)	226 (95)	74 (23)	53 (16)	7 (3)
Private Secondary School	37 (40)	194 (60)	35 (8)	2 (0)	1 (0)
Govt. Senior Secondary School	5 (5)	226 (95)	70 (20)	58 (18)	20 (6)
Private Senior Secondary School	29 (36)	202 (64)	32 (9)	1 (1)	1 (0)
Govt. Arts and Science Degree College	0 (0)	231 (100)	31 (16)	66 (26)	115 (48)
Private Arts and Science Degree College	0 (0)	231 (100)	0 (0)	1 (0)	3 (1)
Govt. Engineering College	0 (0)	231 (100)	6 (3)	12 (5)	198 (87)
Private Engineering College	0 (0)	231 (100)	0 (0)	0 (0)	0 (0)
Govt. Medicine College	0 (0)	231 (100)	4 (1)	10 (4)	201 (88)
Private Medicine College	0 (0)	231 (100)	0 (0)	0 (0)	0 (0)
Govt. Management Institute	0 (0)	231 (100)	0 (0)	8 (3)	202 (89)
Private Management Institute	0 (0)	231 (100)	0 (0)	0 (0)	2 (0)
Govt. Polytechnic	0 (0)	231 (100)	3 (1)	7 (5)	215 (91)
Private Polytechnic	0 (0)	231 (100)	0 (0)	0 (0)	1 (1)
Govt. Vocational Training School/ITI	0 (0)	231 (100)	21 (11)	52 (26)	149 (59)
Private Vocational Training School/ITI	0 (0)	231 (100)	0 (0)	0 (0)	0 (0)
Govt. Non Formal Training Centre	0 (0)	231 (100)	25 (13)	47 (22)	103 (35)
Private Non Formal Training Centre	0 (0)	231 (100)	0 (0)	0 (0)	0 (0)
Govt. School For Disabled	0 (0)	231 (100)	9 (6)	9 (4)	108 (44)
Private School For Disabled	0 (0)	231 (100)	0 (0)	0 (0)	0 (0)
Government Others	0 (0)	231 (100)	1 (0)	1 (0)	7 (5)
Private Others	0 (0)	231 (100)	0 (0)	0 (0)	0 (0)

Note : Distance A : Less than 5 km; B : Between 5-10 km; C : 10+ km.; Source : Data Analysis is based on 2011 Census.

## DISCLAIMER

The Terms of Use and Disclaimer of Datanet India Private Limited (hereinafter referred to as "Datanet") for use of this analysis report of **Padrauna Assembly Constituency (Padrauna Vidhan Sabha)** :-

1. **Assembly Factbook™** is a Registered Trade Mark owned by Datanet.
2. All the maps are sketched and graphical representation only and have not been drawn to the scale and also not to represent the actual geographical area or boundary of the unit.
3. The data for the aforesaid analysis is based on authentic sources and has been culled from the various publications of Census, CSO and NSSO for district and block level data, various central and state government departments, Central & State Elections Commissions and the concerned Returning Officers' releases, Electoral Rolls, Election results and allied publications, internal assessment, surveys, estimates and analysis. Therefore, certain adjustment of data at micro level may have been done to arrive closer to the macro data.
4. Data have been provided on an "As Is" and "As AVAILABLE" basis
5. The colours shown in the maps or diagram and charts of a particular party, alliance or AC are indicative and do not represent them.
6. This publication which includes maps, sheets, graphs and data would be the property under copyright of Datanet only. The user may use these for its internal study, analysis and research purposes. It's public display, re-selling or any commercial uses by the user are not allowed.
7. Datanet has taken due care and caution in compilation and processing of data and allied information, but does not guarantee the accuracy, adequacy or completeness of any information/analysis and will be not responsible for any errors or omissions or for the results obtained from the use of such information/analysis.
8. All the contents for the publication have been culled from various authentic sources and Datanet reasonably believes such sources to be reliable, but does not make any representations, express or implied as to the accuracy or fitness of use of such information. The information or contents of the information/analysis do not constitute advice and should not be relied upon in making (or refraining from making) any decision. Any reliance placed upon the information provided by Datanet is the sole responsibility and strictly at the user's risk.
9. In no event will Datanet be liable for any damages (including, without limitation, damages for loss of business projects, or loss of profits) arising in contract, tort or otherwise from the use of or inability to use any of its contents, or from any action taken (or refrained from being taken) as a result of using the analysis or any of its contents. Datanet its directors, owners, editors, officials, employees, distributor and agents or any associate will not be liable for any errors in the information contained or any consequences arising from the use of the contents of the provided information/analysis.
10. If any provision of these terms and conditions is held invalid or illegal or unenforceable for any reason by any court of competent jurisdiction, such provision shall be severed and the remainder of provisions of the terms and conditions shall continue in full force and effect as if the Term of Use had been executed with the invalid, illegal or unenforceable provision eliminated.
11. If there are any discrepancies in the information provided, please bring it to attention of Datanet for suitable rectification measures.

**Buy Online This Complete Book At  
Datanet India eBooks Store**

[www.indiastatpublications.com](http://www.indiastatpublications.com)

or go directly at

[http://www.indiastatpublications.com/  
Assembly\\_factbook/Uttar Pradesh/Kushi\\_Nagar/ Padrauna](http://www.indiastatpublications.com/Assembly_factbook/Uttar%20Pradesh/Kushi_Nagar/Padrauna)

 **indiastat**elections

ISBN : 978-93-5905-204-5



9 789359 105204 5