



Uttar Pradesh

# Assembly Factbook™

Atrauliya Assembly Constituency



Key Electoral Data of Atrauliya  
Assembly Constituency (Vidhan Sabha)

Uttar Pradesh  
**Assembly Factbook**<sup>TM</sup>  
Atrauliya Assembly Constituency



Atrauliya Vidhan Sabha

**Editor & Director**

Dr. R.K. Thukral

**Research Editor**

Dr. Shafeeq Rahman

**Compiled, Researched and Published by  
Datanet India Pvt. Ltd.**

D-100, 1st Floor,

Okhla Industrial Area, Phase-I,

New Delhi- 110020.

Ph.: 91-11- 43580781-84

Email : support@indiastatpublications.com

Website : www.indiastatelections.com

**Online Book Store :**

www.indiastatpublications.com

**Report No. :** AFB/UP-343-0125

**ISBN :** 978-93-5905-209-0

**First Edition :** January, 2018

**Eighth Updated Edition :** January, 2025

**Price :** Rs.11500/-

US\$ 310

**© Datanet India Pvt. Ltd.**

All rights reserved. No part of this book may be reproduced, stored in a retrieval system or transmitted in any form or by any means, mechanical photocopying, photographing, scanning, recording or otherwise without the prior written permission of the publisher. Please refer to Disclaimer at page no. 341 for the use of this publication.

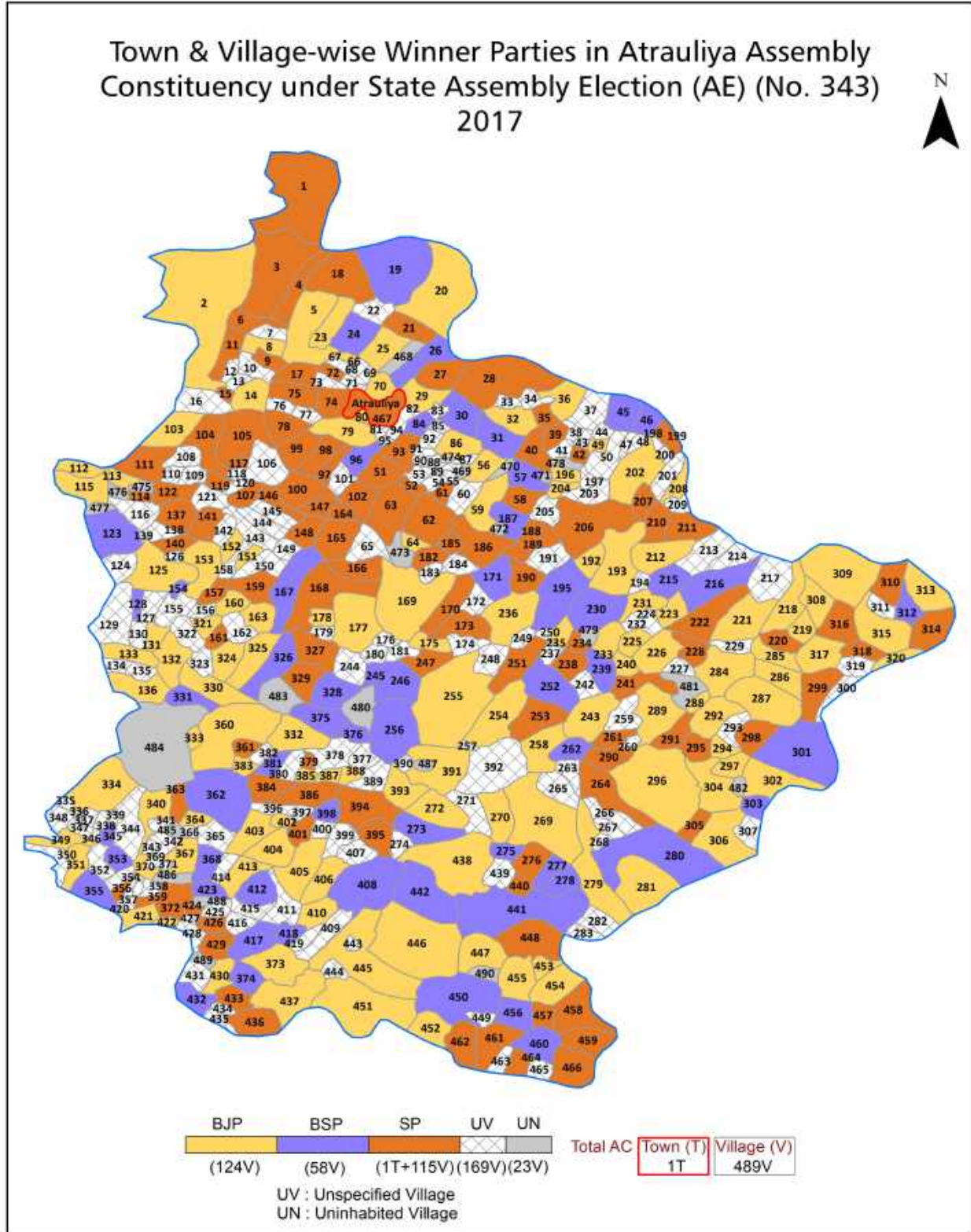
Printed in India

# Contents

No.	Particulars	Page No.
	<b>Introduction</b>	
1	Assembly Constituency - (Vidhan Sabha) at a Glance   Features of Assembly as per Delimitation Commission of India (2008)	1-2
	<b>Location and Political Maps</b>	
2	Location Map   Boundaries of Assembly Constituency - (Vidhan Sabha) in District   Boundaries of Assembly Constituency under Parliamentary Constituency - (Lok Sabha)   Town & Village-wise Winner Parties-2024, 2022, 2019, 2017, 2014, 2012 and 2009	3-11
	<b>Administrative Setup (2011)</b>	
3	District   Sub-district   Towns   Villages   Inhabited Villages   Uninhabited Villages   Village Panchayat   Intermediate Panchayat	12-35
	<b>Demographics (2011)</b>	
4	Population   Households   Rural/Urban Population   Towns and Villages by Population Size   Sex Ratio (Total & 0-6 Years)   Religious Population   Social Population   Literacy Rate	36-37
	<b>Electoral Features</b>	
5	Important Dates of Last Elections Held   Electors by Gender   Service Electors   Voters   Voters Turnout   Polling Stations & Average Number of Electors per Polling Station   Electors by Age Group   Present Elected Representatives	38-43
	<b>Historical Summary Election Results</b>	
6	Vote Share of Major Parties   Winning Margin (Number & Percentage)   Polarity of Parties   Summary Result of Assembly Segment of Parliamentary Election 2024, 2019, 2014, 2009, 2004 and 1999   Summary Result of Assembly Elections 2022, 2017, 2012, 2007, 2002, 1996, 1993, 1991, 1989, 1985, 1980, 1977, 1974, 1969, 1967, 1962 and 1957	44-69
	<b>Polling Station Level Election Results</b>	
7	Name and Number of Polling Station 2024, 2022, 2019, 2017, 2014, 2012 and 2009   Polling Station-wise Electors, Voters & Voters Turnout 2024, 2022, 2019, 2017, 2014, 2012 and 2009   Polling Station wise Elections Results 2024, 2022, 2019, 2017, 2014, 2012 and 2009	70-299
	<b>Panchayat and Local Bodies Election Results</b>	
8	Panchayat Result 2015   Urban Local Bodies Result 2012	300-319
	<b>Share of Assembly Constituency</b>	
9	Share of Assembly Constituency - (Vidhan Sabha) in State, District and Parliamentary Constituency - (Lok Sabha)	320
	<b>Socio-Economic Amenities (2011)</b>	
10	Access to Administrative Units   Agricultural, Manufacturing and Industrial Commodities   Demographic Indicators   Education   Health & Manpower   Drinking Water Supply   Sanitation   Entertainment and Recreations Infrastructure   Power   Food Allocation Distribution and Marketing of Agriculture Commodities Infrastructure   Transport and Road Infrastructure   Communication   Banking and Financial Services   Land Use   Irrigation Source	322-336
11	<b>Abbreviation &amp; Sources</b>	337-340
12	<b>Disclaimer</b>	341



Location & Political Map



## Administrative Setup

### List of Village Panchayat & Intermediate Panchayat (Block) Name - 2011

Village Name	Village Panchayat Name	Intermediate Panchayat Name
Aamepur	Aamepur	Atraulia
Abhaipur	Amaypur	Ahiraula
Achali Pur	Dhorhara	Atraulia
Achhepur	Adipur	Ahiraula
Agaya Jamin Agaya	Aagaya Zamin	Atraulia
Ahiraula	Ahrola	Ahiraula
Ahmadpur Urph Chandpur	Ahmadpur	Ahiraula
Ahore Patti	Marna	Ahiraula
Aidilpur	Aidilpur	Atraulia
Akbel Pur Mt.Gorharpur	Chitoni	Atraulia
Akbelpur Mt. Harnansdhar	Jagdeshpur	Ahiraula
Akbelpur Mt.Haidarpur	Chitoni Khas	Atraulia
Alahani	Vishtara	Koilsa
Alampur	Alampur	Ahiraula
Allava	Ahrola	Ahiraula
Amari	Manari	Koilsa
Amiliya Mt.Chhitauna	Vahra	Ahiraula
Amiliya Mt.Shakar Kola	Shankarkola	Ahiraula
Anantpur	Anantpur	Atraulia
Aparsand	Alampur	Ahiraula
Araon Gulzar	Arav Bgulgar	Koilsa
Arazi Sankalp	Laedora	Ahiraula
Arharia	Kota Mubhayki	Ahiraula
Arjun Patti	Khamakeran Pur	Ahiraula
Arusa	Arula	Ahiraula
Asharafpur	Asarfpur	Ahiraula
Ashrafpur Basarat Patti	Bandhari	Koilsa
Aslai Bujurg	Sadubal	Ahiraula
Aslai Khurd	Shuval	Ahiraula

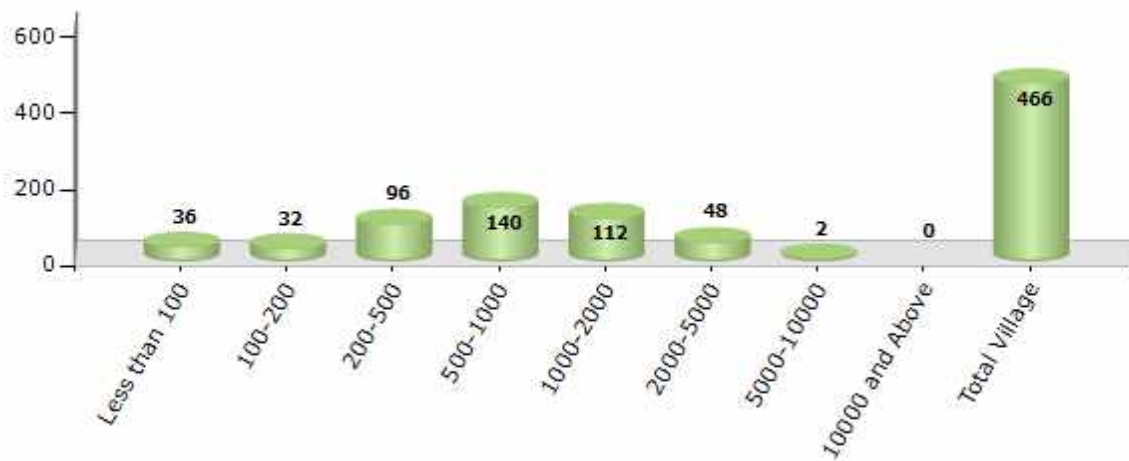
Contd....

## Demographics

### Number of Villages by Population Size - 2011

Less than 100	100-200	200-500	500-1000	1000-2000	2000-5000	5000-10000	10000 and Above	Total Village
36	32	96	140	112	48	2	0	466

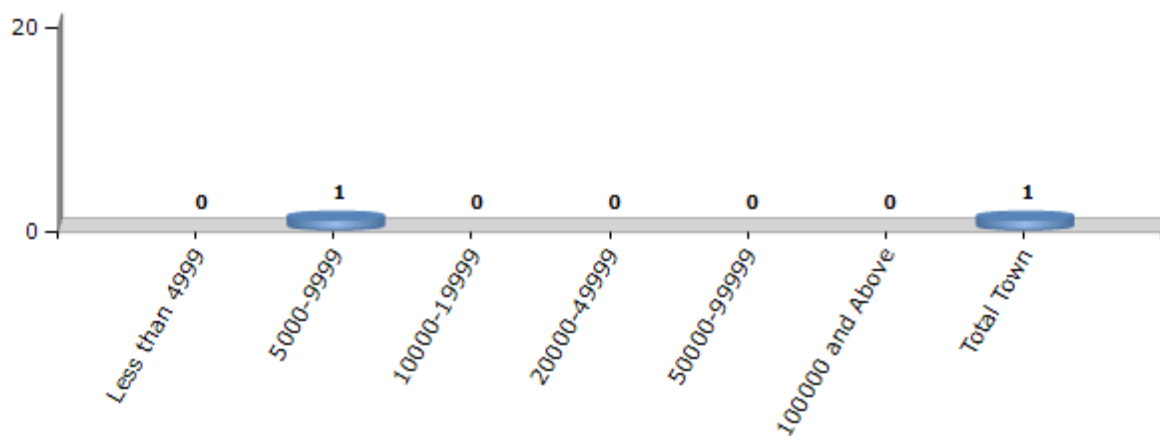
Number of Villages by Population Size - 2011



### Number of Towns by Population Size - 2011

Less than 4999	5000-9999	10000-19999	20000-49999	50000-99999	100000 and Above	Total Town
0	1	0	0	0	0	1

Number of Towns by Population Size - 2011

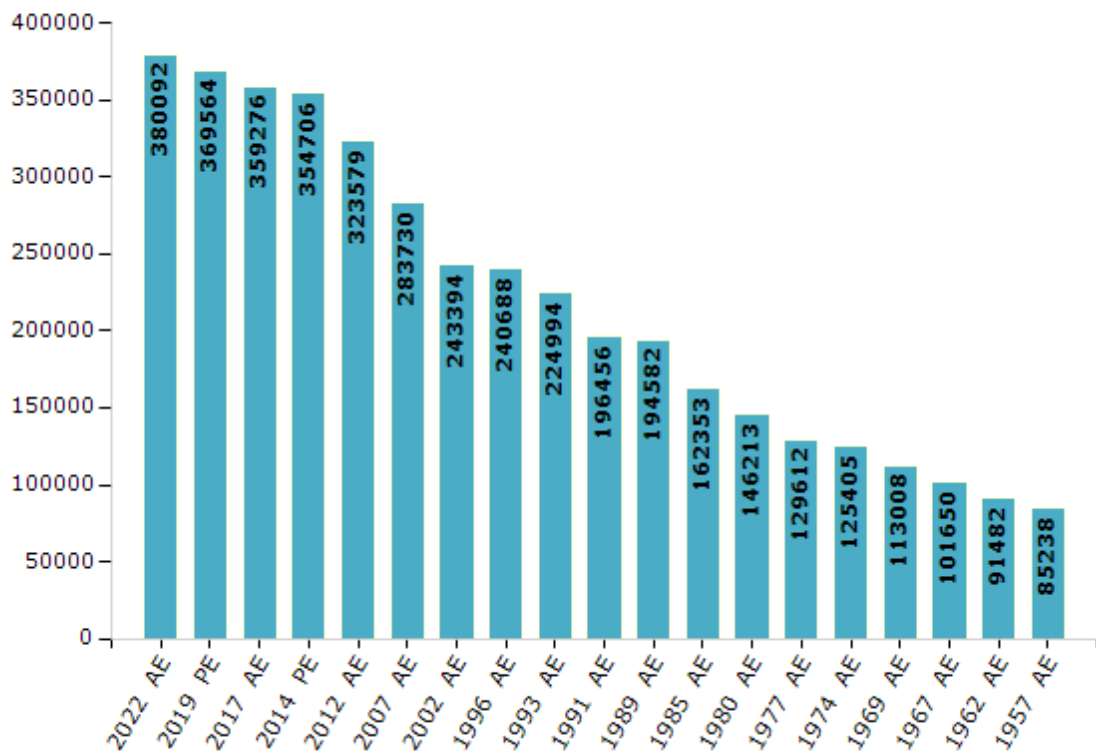


## Electoral Features

### Electors by Male & Female

Year	Male	Female	Others	Total	Year	Male	Female	Others	Total
2022 AE	196644	183444	4	380092	1991 AE	108165	88291	-	196456
2019 PE	196187	173368	9	369564	1989 AE	116756	77826	-	194582
2017 AE	195956	163311	9	359276	1985 AE	88368	73985	-	162353
2014 PE	193755	160939	12	354706	1980 AE	79047	67166	-	146213
2012 AE	176670	146899	10	323579	1977 AE	70084	59528	-	129612
2009 PE	-	-	-	-	1974 AE	67904	57501	-	125405
2007 AE	152879	130851	-	283730	1969 AE	59966	53042	-	113008
2004 PE	-	-	-	-	1967 AE	-	-	-	101650
2002 AE	133487	109907	-	243394	1962 AE	-	-	-	91482
1999 PE	-	-	-	-	1957 AE	-	-	-	85238
1996 AE	131285	109403	-	240688	1952 AE	-	-	-	-
1993 AE	124079	100915	-	224994					

Number of Electors



Note : AE : Assembly Election, PE : Assembly Segment of Parliamentary Election

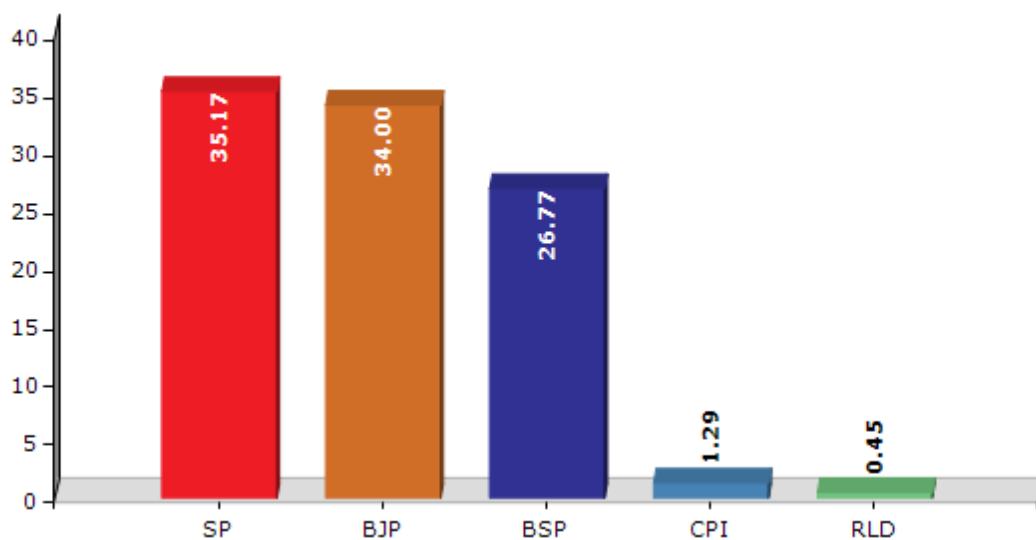


## Historical Summary Election Results

### Summary Result of Assembly Election - 2017

Candidate Name	Party	Votes	Votes %
Dr.Sangram Yadav	SP	74276	35.17
Kanhaiya Lal Nishad	BJP	71809	34
Akhand Pratap Singh	BSP	56536	26.77
Triloki Nath	CPI	2730	1.29
Harishchand	RLD	953	0.45
Videshi	IND	813	0.38
Lautan	BSRD	448	0.21
Laxmi Prasad	IND	404	0.19
Anant Prasad	BMUP	377	0.18
Shravan	RMGP	369	0.17
Ramkripal	FDDP	317	0.15
Yadunath	ASSP	198	0.09
	NOTA	1980	0.94

Votes Percentage of Top Parties - 2017



## Polling Station Level Election Results

### Number and Name of Polling Stations (PS) (2022)

Number of Polling Stations	Name of Polling Stations	Number of Polling Stations	Name of Polling Stations
1	P.M.V. Ratuapar (R.N.1)	22	P.P. Chhitauni Khas(R,N-2)
2	P.M.V. Ratuapar (R.N.2)	23	P.P.Kantalpur(R.N-1)
3	P.M.V. Ratuapar (R.N.3)	24	P.P.Kantalpur(R.N-2)
4	P.P.Makraha	25	P.P.Baudara Lachhirampur
5	P.P.Kanaila	26	P.P.Atrauliya (R.N.1)
6	P.M.V..Rampur Khas (R.N.1)	27	P.P.Atrauliya (R.N.2)
7	P.M.V..Rampur Khas (R.N.2)	28	P.P.Atrauliya (R.N.3)
8	P.M.V.Lohara (R.N. 1)	29	P.P.Atrauliya (R.N.4)
9	P.M.V.Lohara (R.N. 2)	30	R.B.I.C.Atrauliya (R.N.1)
10	P.M.V..Lohara (R.N. 3)	31	R.B.I.C.Atrauliya (R.N.2)
11	K.P.P.Lohara (R.N. 1)	32	P.M.V.Atrauliya (R.N.1)
12	K.P.P.Lohara (R.N. 2)	33	P.M.V.Atrauliya (R.N.2)
13	K.P.P.Lohara (R.N. 3)	34	P.M.V.Atrauliya (R.N.3)
14	P.P.Lohara Pratham	35	P.V.Atrauliya Purava
15	P.P.Khalishpur Mu.Lohara	36	P.B.Parmashwarpur Mu.Nariyanv
16	P.M.V.Khalishpur Mu.Lohara	37	P.P.Bheura
17	P.P.Dhyanipur (R.N-1)	38	P.M.V.Maharupur
18	P.P.Dhyanipur(R.N-2)	39	P.P.Selharapatti
19	P.P.Bharsani (R.N.1)	40	P.P.Chistipur
20	P.P.Bharsani (R.N.2)	41	P.P.Dehula Soltanat (R.N.-1)
21	P.P.Chhitauni Khas(R.N-1)	42	P.P.Dehula Soltanat (R.N.-2)

Contd....

## Polling Station Level Election Results

### Polling Station-wise Votes Secured by Overall Top Five Parties in Atrauliya Assembly in Assembly Election (AE) under Lalganj Parliamentary Constituency in Uttar Pradesh (2022)

Number of Polling Station	Winner - Dr. Sangram Yadav (SP)	Runner-up - Prashant Singh (NINSHAD)	3rd - Dr. Saroj Kumar Pandey (BSP)	4th - Shaurabh Nishad (VSIP)	5th - Ramesh Chandra (INC)	NOTA	Other	Total Votes Secured
36	299	81	74	1	0	0	1	456
37	147	136	185	1	2	1	7	479
38	315	75	64	1	0	3	3	461
39	410	161	102	59	4	7	21	764
40	157	180	177	3	6	2	20	545
41	211	273	80	21	2	7	37	631
42	169	199	29	2	2	0	20	421
43	227	143	153	50	3	4	46	626
44	114	133	184	13	1	2	9	456
45	90	107	91	7	3	5	19	322
46	181	114	123	4	2	2	63	489
47	53	178	175	0	1	1	10	418
48	340	249	18	13	2	1	24	647
49	170	235	59	2	3	4	45	518
50	136	395	93	6	4	4	13	651
51	161	227	74	0	1	4	39	506
52	191	154	115	1	4	10	15	490
53	276	160	128	1	6	1	15	587
54	268	91	128	2	8	4	11	512
55	130	60	176	1	1	1	7	376
56	89	199	97	2	2	0	10	399
57	220	180	25	1	3	7	19	455
58	203	92	181	1	3	0	10	490
59	276	223	137	2	4	0	17	659
60	318	130	219	3	7	1	18	696
61	230	91	74	38	7	3	21	464
62	118	63	159	0	5	2	6	353
63	278	142	130	0	1	5	18	574
64	147	174	47	0	8	6	16	398
65	323	124	132	1	8	0	15	603
66	89	145	242	0	6	4	7	493
67	131	261	159	2	2	1	10	566
68	142	235	204	0	5	4	15	605
69	55	127	57	0	0	2	5	246
70	221	168	55	0	4	3	9	460

Contd....

## Polling Station Level Election Results

**Winner, Runner-up and 3rd Party Position & Winning Margin According to Polling Stations in Atrauliya Assembly in Assembly Election (AE) under Lalganj Parliamentary Constituency in Uttar Pradesh (2022)**

Polling Station Number	Winner Party	Winner Votes (%)	Runner-up Party	Runner-up Votes (%)	Winning Margin Votes (%)	Third Party	Third Party Votes (%)	Other Votes (%)
71	SP	264 (47.31)	NINSHAD	187 (33.51)	77 (13.8)	RTBGP	49 (8.78)	58 (10.39)
72	SP	283 (58.35)	NINSHAD	101 (20.82)	182 (37.53)	BSP	74 (15.26)	27 (5.57)
73	SP	196 (50.13)	NINSHAD	131 (33.5)	65 (16.63)	BSP	51 (13.04)	13 (3.32)
74	SP	168 (35.59)	NINSHAD	153 (32.42)	15 (3.17)	BSP	127 (26.91)	24 (5.08)
75	BSP	194 (53.01)	SP	91 (24.86)	103 (28.15)	NINSHAD	43 (11.75)	38 (10.38)
76	SP	221 (38.37)	NINSHAD	189 (32.81)	32 (5.56)	BSP	135 (23.44)	31 (5.38)
77	NINSHAD	226 (48.81)	SP	128 (27.65)	98 (21.16)	BSP	80 (17.28)	29 (6.26)
78	SP	377 (51.64)	NINSHAD	284 (38.9)	93 (12.74)	BSP	32 (4.38)	37 (5.07)
79	SP	221 (40.55)	NINSHAD	167 (30.64)	54 (9.91)	BSP	116 (21.28)	41 (7.52)
80	NINSHAD	231 (48.63)	SP	197 (41.47)	34 (7.16)	BSP	19 (4)	28 (5.89)
81	NINSHAD	234 (54.29)	SP	100 (23.2)	134 (31.09)	BSP	81 (18.79)	16 (3.71)
82	SP	144 (37.6)	NINSHAD	139 (36.29)	5 (1.31)	BSP	86 (22.45)	14 (3.66)
83	NINSHAD	279 (38.86)	SP	277 (38.58)	2 (0.28)	BSP	141 (19.64)	21 (2.92)
84	NINSHAD	258 (48.5)	SP	250 (46.99)	8 (1.51)	INC	7 (1.32)	17 (3.2)
85	SP	251 (50.2)	NINSHAD	169 (33.8)	82 (16.4)	BSP	52 (10.4)	28 (5.6)
86	SP	256 (51.93)	NINSHAD	164 (33.27)	92 (18.66)	BSP	47 (9.53)	26 (5.27)
87	SP	308 (46.25)	BSP	258 (38.74)	50 (7.51)	NINSHAD	81 (12.16)	19 (2.85)
88	NINSHAD	279 (63.55)	SP	104 (23.69)	175 (39.86)	BSP	32 (7.29)	24 (5.47)
89	SP	217 (48.33)	NINSHAD	148 (32.96)	69 (15.37)	BSP	66 (14.7)	18 (4.01)
90	BSP	259 (54.53)	SP	133 (28)	126 (26.53)	NINSHAD	50 (10.53)	33 (6.95)
91	SP	255 (47.57)	NINSHAD	228 (42.54)	27 (5.03)	BSP	18 (3.36)	35 (6.53)
92	NINSHAD	316 (55.24)	SP	168 (29.37)	148 (25.87)	BSP	43 (7.52)	45 (7.87)
93	SP	265 (60.09)	NINSHAD	79 (17.91)	186 (42.18)	BSP	54 (12.24)	43 (9.75)
94	SP	243 (52.94)	NINSHAD	150 (32.68)	93 (20.26)	BSP	42 (9.15)	24 (5.23)
95	BSP	267 (53.08)	SP	113 (22.47)	154 (30.61)	NINSHAD	100 (19.88)	23 (4.57)
96	NINSHAD	352 (60.07)	BSP	149 (25.43)	203 (34.64)	SP	66 (11.26)	19 (3.24)
97	SP	289 (59.1)	NINSHAD	158 (32.31)	131 (26.79)	BSP	26 (5.32)	16 (3.27)
98	NINSHAD	229 (44.64)	BSP	224 (43.66)	5 (0.98)	SP	40 (7.8)	20 (3.9)
99	SP	346 (53.31)	NINSHAD	140 (21.57)	206 (31.74)	BSP	124 (19.11)	39 (6.01)
100	NINSHAD	238 (39.67)	BSP	196 (32.67)	42 (7)	SP	126 (21)	40 (6.67)
101	SP	189 (42.47)	BSP	133 (29.89)	56 (12.58)	NINSHAD	106 (23.82)	17 (3.82)
102	SP	110 (36.07)	NINSHAD	97 (31.8)	13 (4.27)	BSP	80 (26.23)	18 (5.9)
103	BSP	245 (43.67)	NINSHAD	169 (30.12)	76 (13.55)	SP	123 (21.93)	24 (4.28)
104	SP	288 (58.3)	BSP	113 (22.87)	175 (35.43)	NINSHAD	79 (15.99)	14 (2.83)
105	SP	307 (73.44)	BSP	68 (16.27)	239 (57.17)	NINSHAD	43 (10.29)	0 (0)

Contd....

## Socio-Economic Amenities - Rural

### Access to Education Facilities

Particulars	Number of Villages (% of Population)				
	Available	Not Available	If Not Available (Distance of Nearest Facility)		
			A	B	C
Govt. Primary School	180 (54)	286 (46)	124 (14)	6 (1)	4 (0)
Private Primary School	29 (16)	437 (84)	10 (1)	1 (0)	0 (0)
Govt. Middle School	86 (31)	380 (69)	166 (27)	26 (3)	8 (2)
Private Middle School	14 (6)	452 (94)	50 (8)	3 (1)	1 (0)
Govt. Secondary School	17 (6)	449 (94)	102 (20)	80 (16)	11 (3)
Private Secondary School	10 (6)	456 (94)	110 (22)	36 (7)	2 (0)
Govt. Senior Secondary School	13 (5)	453 (95)	91 (19)	86 (17)	9 (2)
Private Senior Secondary School	9 (5)	457 (95)	107 (22)	58 (13)	5 (0)
Govt. Arts and Science Degree College	3 (0)	463 (100)	23 (8)	62 (13)	145 (28)
Private Arts and Science Degree College	6 (2)	460 (98)	35 (8)	57 (11)	46 (10)
Govt. Engineering College	0 (0)	466 (100)	5 (1)	4 (1)	263 (57)
Private Engineering College	1 (0)	465 (100)	0 (0)	3 (1)	79 (16)
Govt. Medicine College	0 (0)	466 (100)	22 (3)	8 (2)	212 (47)
Private Medicine College	0 (0)	466 (100)	8 (1)	5 (1)	112 (24)
Govt. Management Institute	0 (0)	466 (100)	4 (1)	4 (1)	198 (45)
Private Management Institute	1 (0)	465 (100)	4 (1)	17 (3)	121 (23)
Govt. Polytechnic	1 (0)	465 (100)	5 (1)	4 (1)	358 (82)
Private Polytechnic	1 (0)	465 (100)	1 (0)	16 (2)	44 (9)
Govt. Vocational Training School/ITI	1 (0)	465 (100)	2 (0)	4 (0)	321 (72)
Private Vocational Training School/ITI	3 (0)	463 (100)	16 (2)	30 (9)	37 (6)
Govt. Non Formal Training Centre	0 (0)	466 (100)	11 (2)	37 (6)	193 (42)
Private Non Formal Training Centre	0 (0)	466 (100)	3 (1)	3 (0)	23 (4)
Govt. School For Disabled	0 (0)	466 (100)	0 (0)	2 (0)	205 (41)
Private School For Disabled	0 (0)	466 (100)	9 (2)	26 (9)	47 (11)
Government Others	0 (0)	466 (100)	0 (0)	2 (1)	22 (5)
Private Others	0 (0)	466 (100)	0 (0)	2 (1)	1 (0)

Note : Distance A : Less than 5 km; B : Between 5-10 km; C : 10+ km.; Source : Data Analysis is based on 2011 Census.



## DISCLAIMER

The Terms of Use and Disclaimer of Datanet India Private Limited (hereinafter referred to as "Datanet") for use of this analysis report of **Atrauliya Assembly Constituency (Atrauliya Vidhan Sabha)** :-

1. **Assembly Factbook™** is a Registered Trade Mark owned by Datanet.
2. All the maps are sketched and graphical representation only and have not been drawn to the scale and also not to represent the actual geographical area or boundary of the unit.
3. The data for the aforesaid analysis is based on authentic sources and has been culled from the various publications of Census, CSO and NSSO for district and block level data, various central and state government departments, Central & State Elections Commissions and the concerned Returning Officers' releases, Electoral Rolls, Election results and allied publications, internal assessment, surveys, estimates and analysis. Therefore, certain adjustment of data at micro level may have been done to arrive closer to the macro data.
4. Data have been provided on an "As Is" and "As AVAILABLE" basis
5. The colours shown in the maps or diagram and charts of a particular party, alliance or AC are indicative and do not represent them.
6. This publication which includes maps, sheets, graphs and data would be the property under copyright of Datanet only. The user may use these for its internal study, analysis and research purposes. It's public display, re-selling or any commercial uses by the user are not allowed.
7. Datanet has taken due care and caution in compilation and processing of data and allied information, but does not guarantee the accuracy, adequacy or completeness of any information/analysis and will be not responsible for any errors or omissions or for the results obtained from the use of such information/analysis.
8. All the contents for the publication have been culled from various authentic sources and Datanet reasonably believes such sources to be reliable, but does not make any representations, express or implied as to the accuracy or fitness of use of such information. The information or contents of the information/analysis do not constitute advice and should not be relied upon in making (or refraining from making) any decision. Any reliance placed upon the information provided by Datanet is the sole responsibility and strictly at the user's risk.
9. In no event will Datanet be liable for any damages (including, without limitation, damages for loss of business projects, or loss of profits) arising in contract, tort or otherwise from the use of or inability to use any of its contents, or from any action taken (or refrained from being taken) as a result of using the analysis or any of its contents. Datanet its directors, owners, editors, officials, employees, distributor and agents or any associate will not be liable for any errors in the information contained or any consequences arising from the use of the contents of the provided information/analysis.
10. If any provision of these terms and conditions is held invalid or illegal or unenforceable for any reason by any court of competent jurisdiction, such provision shall be severed and the remainder of provisions of the terms and conditions shall continue in full force and effect as if the Term of Use had been executed with the invalid, illegal or unenforceable provision eliminated.
11. If there are any discrepancies in the information provided, please bring it to attention of Datanet for suitable rectification measures.

**Buy Online This Complete Book At  
Datanet India eBooks Store**

[www.indiastatpublications.com](http://www.indiastatpublications.com)

or go directly at

[http://www.indiastatpublications.com/  
Assembly\\_factbook/Uttar Pradesh/Lalganj/ Atrauliya](http://www.indiastatpublications.com/Assembly_factbook/Uttar%20Pradesh/Lalganj/Atrauliya)

 **india**stat**elections**

ISBN - 978-93-5905-209-0



9 789359 052090