



Uttar Pradesh

Assembly Factbook™

Didarganj Assembly Constituency



Key Electoral Data of Didarganj
Assembly Constituency (Vidhan Sabha)

Uttar Pradesh

Assembly Factbook™

Didarganj Assembly Constituency



Didarganj Vidhan Sabha

Editor & Director

Dr. R.K. Thukral

Research Editor

Dr. Shafeeq Rahman

**Compiled, Researched and Published by
Datanet India Pvt. Ltd.**

D-100, 1st Floor,

Okhla Industrial Area, Phase-I,

New Delhi- 110020.

Ph.: 91-11- 43580781-84

Email : support@indiastatpublications.com

Website : www.indiastatelections.com

Online Book Store :

www.indiastatpublications.com

Report No. : AFB/UP-350-0125

ISBN : 978-93-5905-910-5

First Edition : January, 2018

Eighth Updated Edition : January, 2025

Price : Rs.11500/-

US\$ 310

© Datanet India Pvt. Ltd.

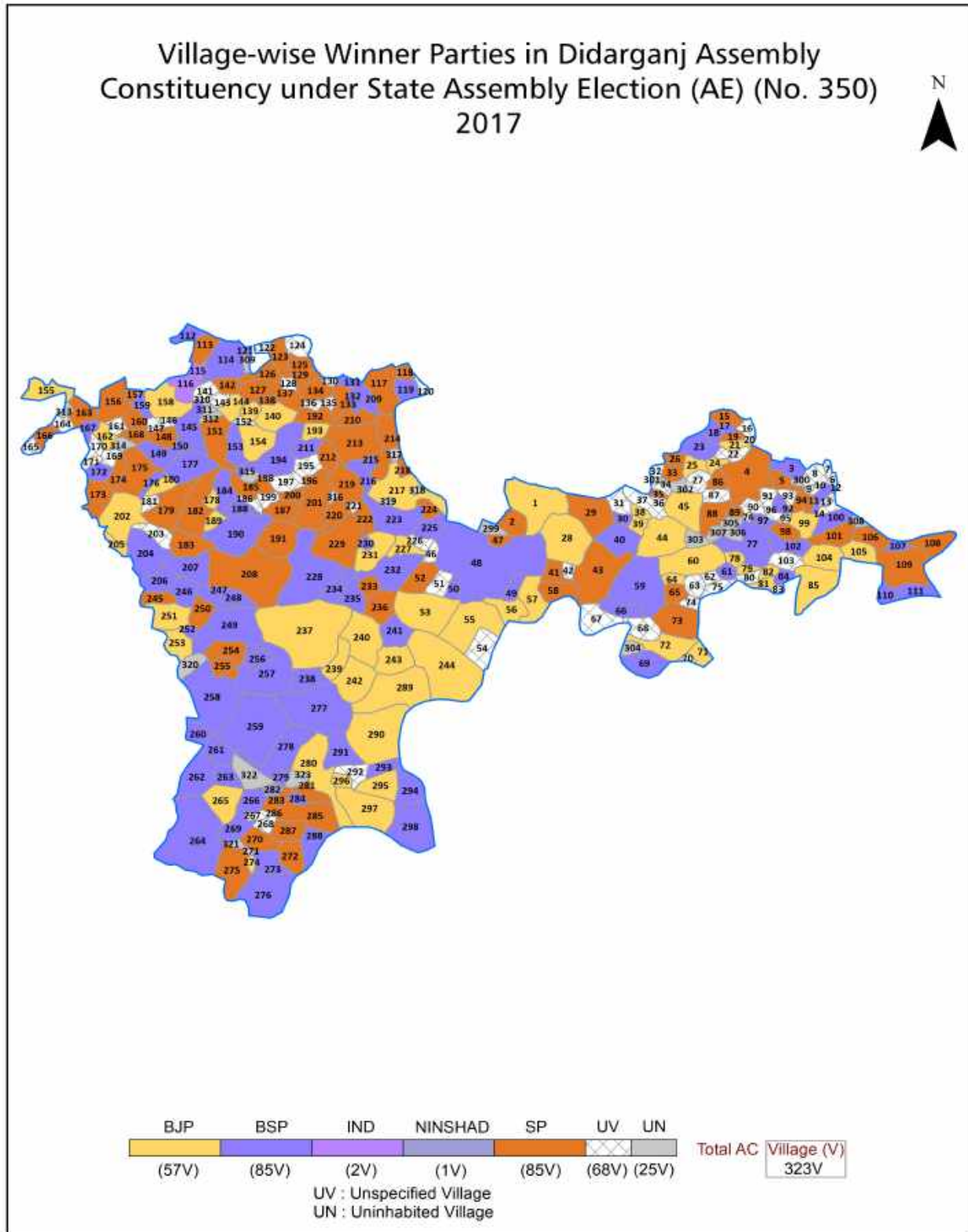
All rights reserved. No part of this book may be reproduced, stored in a retrieval system or transmitted in any form or by any means, mechanical photocopying, photographing, scanning, recording or otherwise without the prior written permission of the publisher. Please refer to Disclaimer at page no. 262 for the use of this publication.

Printed in India

Contents

No.	Particulars	Page No.
	Introduction	
1	Assembly Constituency - (Vidhan Sabha) at a Glance Features of Assembly as per Delimitation Commission of India (2008)	1-2
	Location and Political Maps	
2	Location Map Boundaries of Assembly Constituency - (Vidhan Sabha) in District Boundaries of Assembly Constituency under Parliamentary Constituency - (Lok Sabha) Village-wise Winner Parties-2024, 2019, 2017, 2014, 2012 and 2009	3-10
	Administrative Setup (2011)	
3	District Sub-district Towns Villages Inhabited Villages Uninhabited Villages Village Panchayat Intermediate Panchayat	11-26
	Demographics (2011)	
4	Population Households Rural/Urban Population Villages by Population Size Sex Ratio (Total & 0-6 Years) Religious Population Social Population Literacy Rate	27-28
	Electoral Features	
5	Important Dates of Last Elections Held Electors by Gender Service Electors Voters Voters Turnout Polling Stations & Average Number of Electors per Polling Station Electors by Age Group Present Elected Representatives	29-34
	Historical Summary Election Results	
6	Vote Share of Major Parties Winning Margin (Number & Percentage) Polarity of Parties Summary Result of Assembly Segment of Parliamentary Election 2024, 2019, 2014 and 2009 Summary Result of Assembly Elections 2022, 2017 and 2012	35-44
	Polling Station Level Election Results	
7	Name and Number of Polling Station 2024, 2019, 2017, 2014, 2012 and 2009 Polling Station-wise Electors, Voters & Voters Turnout 2024, 2019, 2017, 2014, 2012 and 2009 Polling Station wise Elections Results 2024, 2019, 2017, 2014, 2012 and 2009	45-219
	Panchayat and Local Bodies Election Results	
8	Panchayat Result 2015 Urban Local Bodies Result 2012	220-240
	Share of Assembly Constituency	
9	Share of Assembly Constituency - (Vidhan Sabha) in State, District and Parliamentary Constituency - (Lok Sabha)	241
	Socio-Economic Amenities (2011)	
10	Access to Administrative Units Agricultural, Manufacturing and Industrial Commodities Demographic Indicators Education Health & Manpower Drinking Water Supply Sanitation Entertainment and Recreations Infrastructure Power Food Allocation Distribution and Marketing of Agriculture Commodities Infrastructure Transport and Road Infrastructure Communication Banking and Financial Services Land Use Irrigation Source	243-257
11	Abbreviation & Sources	258-261
12	Disclaimer	262

Location & Political Map



Administrative Setup

List of Village Panchayat & Intermediate Panchayat (Block) Name - 2011

Village Name	Village Panchayat Name	Intermediate Panchayat Name
Abu Saidpur	Abu Siddpur	Mohammadpur
Abu Saidpur	Samaspur	Phulpur
Adam Mau	Aadammau	Phulpur
Adampur	Ranjeetpatti	Mohammadpur
Adraspur	Allipur	Mohammadpur
Ahiyae	Ahiyai	Mohammadpur
Ajaur	Ujapur	Martinganj
Allauddinpur	Samaspur	Phulpur
Allipur	Allipur	Mohammadpur
Ambarpur	Amberpur	Mohammadpur
Amgaon	Aamagaon	Martinganj
Amnawen	Irna Gokulpur	Martinganj
Amoda Mohiuddinpur	Amoda Mohiuddinpur	Mohammadpur
Arara	Arara	Mohammadpur
Arnaula	Arnoula	Phulpur
Asadha	Asada	Mohammadpur
Asaie Molanapur	Asai Molnapur	Martinganj
Ashikpur	Gangapur Kazi	Mohammadpur
Asilpur	Aseelpur	Mohammadpur
Aurangabad	Irna Gokulpur	Martinganj
Avak	Aavak	Mohammadpur
Badawa Isalam	Chakchori	Martinganj
Badhanpur	Dilauli	Rani Ki Sarai
Bairadih Urf Gambhirpur	Bairadeeh	Mohammadpur
Bairag Dih	Bairakdih Painapur	Phulpur
Bairi	Bairi	Martinganj
Bakhara	Bajra	Phulpur
Ban Gaon	Bharemuhtor	Mohammadpur
Bangaon	Bangaon	Martinganj

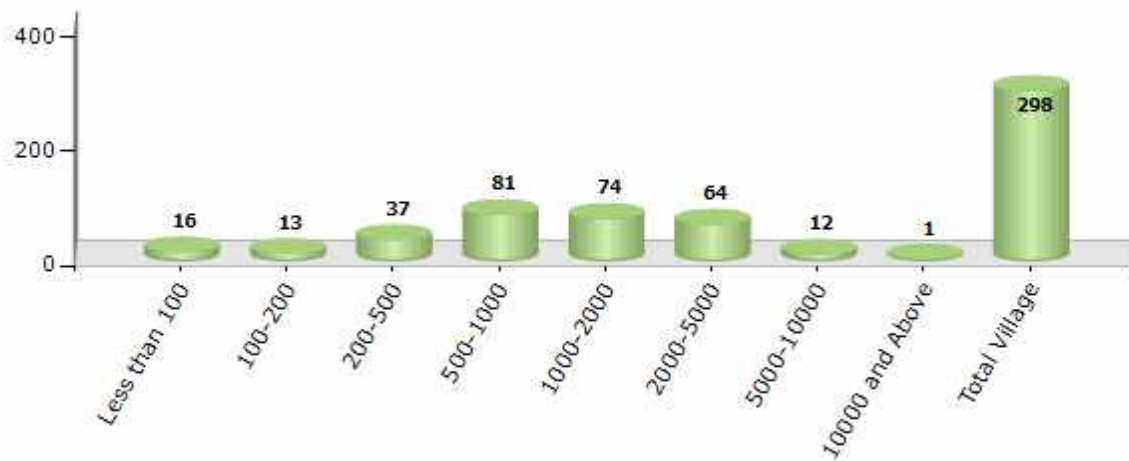
Contd....

Demographics

Number of Villages by Population Size - 2011

Less than 100	100-200	200-500	500-1000	1000-2000	2000-5000	5000-10000	10000 and Above	Total Village
16	13	37	81	74	64	12	1	298

Number of Villages by Population Size - 2011

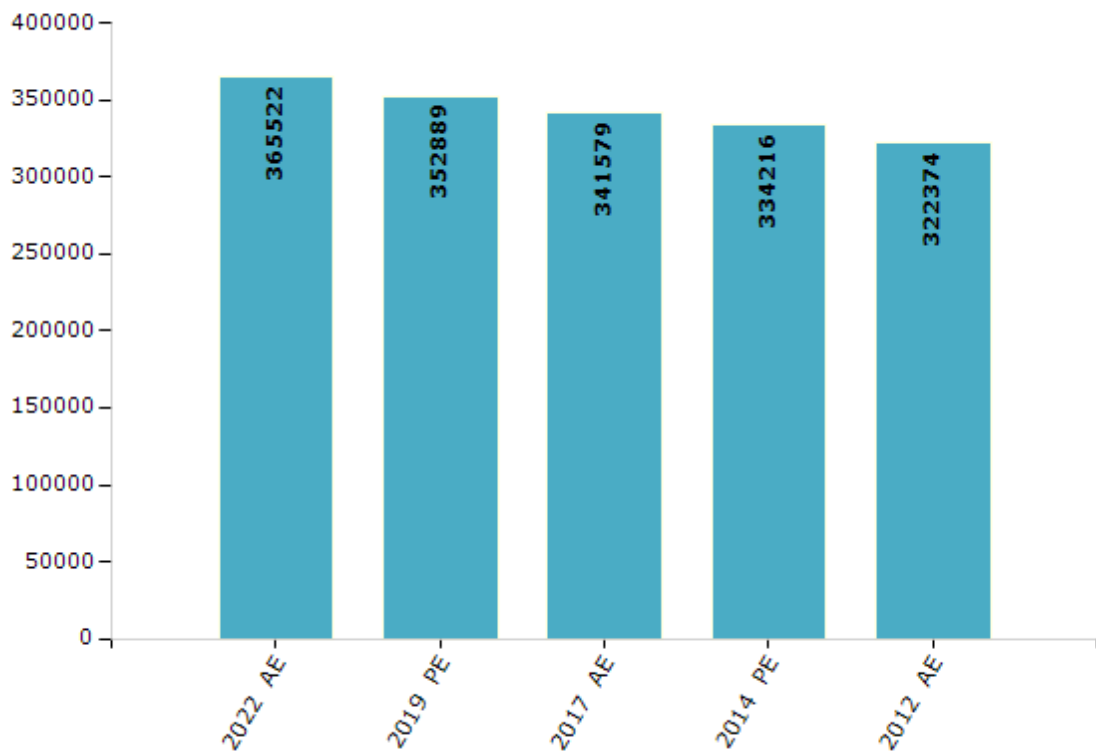


Electoral Features

Electors by Male & Female

Year	Male	Female	Others	Total	Year	Male	Female	Others	Total
2022 AE	191136	174380	6	365522	1991 AE	-	-	-	-
2019 PE	187788	165097	4	352889	1989 AE	-	-	-	-
2017 AE	185987	155591	1	341579	1985 AE	-	-	-	-
2014 PE	181735	152460	21	334216	1980 AE	-	-	-	-
2012 AE	174855	147503	16	322374	1977 AE	-	-	-	-
2009 PE	-	-	-	-	1974 AE	-	-	-	-
2007 AE	-	-	-	-	1969 AE	-	-	-	-
2004 PE	-	-	-	-	1967 AE	-	-	-	-
2002 AE	-	-	-	-	1962 AE	-	-	-	-
1999 PE	-	-	-	-	1957 AE	-	-	-	-
1996 AE	-	-	-	-	1952 AE	-	-	-	-
1993 AE	-	-	-	-					

Number of Electors



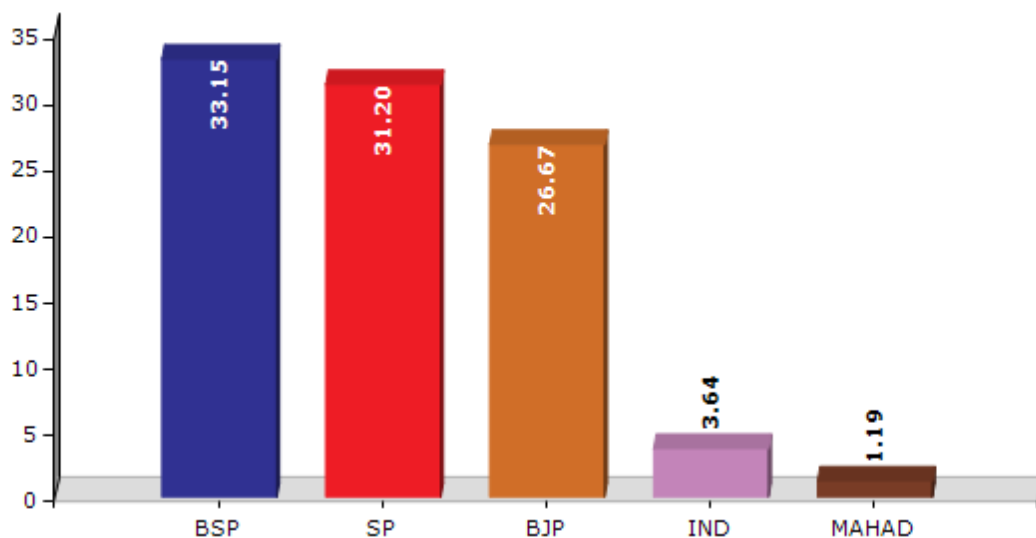
Note : AE : Assembly Election, PE : Assembly Segment of Parliamentary Election

Historical Summary Election Results

Summary Result of Assembly Election - 2017

Candidate Name	Party	Votes	Votes %
Sukhdev Rajbhar	BSP	62125	33.15
Adil Shaikh	SP	58480	31.2
Krishna Murari	BJP	49979	26.67
Archana	IND	6828	3.64
Jashwant	MAHAD	2227	1.19
Ranvijay	NINSHAD	2105	1.12
Ram Singh	RLD	1064	0.57
Krishna Kant Yadav	AIFB	728	0.39
Shivbachan	IND	684	0.36
Sukhnayan	JSEP	537	0.29
Rizvan	BASAPA	367	0.2
Narendra	LD	364	0.19
Jitendra Kumar	BMUP	278	0.15
	NOTA	1653	0.88

Votes Percentage of Top Parties - 2017



Polling Station Level Election Results

Number and Name of Polling Stations (PS) (2017)

Number of Polling Stations	Name of Polling Stations	Number of Polling Stations	Name of Polling Stations
1	P.P. Bairadih	22	S.M.K. Dariyapur (R.N.2)
2	P.P. Shekhawaliya	23	P.P. Molanapur Madarbax
3	P.P. Baraipur	24	P.P. Mirahmadpur Shahjada R.N. 1
4	P.P. Rajapur R.N. 1	25	P.P. Mirahamdpur Shahjada (R.N. 2)
5	P.P. Rajapur R.N. 2	26	P.P. Deehpur
6	P.P. Guwai R.N. 1	27	J.H.Fattepur
7	P.P. Guwai R.N. 2	28	P.P. Samaspur
8	U.P.V. Guwai	29	P.P. Alauddinpur
9	J.H. School Mahamudpur	30	P.P. Kaithauli
10	P.P. Sarawan R.N. 1	31	P.P. Dihkathauli R.N.1
11	P.P. Sarawan R.N. 2	32	P.P. Dihdaitthauli (R.N. 2)
12	P.P. Nauhara R.N.1	33	P.P.Arnular.N.1
13	P.P. Nauhara R.N. 2	34	P.P. Aranula (R.N.1)
14	P.P. Rammopur R.N. 1	35	P.P. Amgow R.N.1
15	P.P. Rammopur R.N. 2	36	P.P. Amgow R.N. 2
16	P.P. Charauwa	37	P.P. Kharshankala R.N.1
17	P.P. Palthi 1	38	P.P. Kharshankala R.N.2
18	P.P. Palthi 2	39	J.H.S. Kharsahankala
19	K.J.H.Chakiyachakmurtuja	40	P.P. Khetapatti
20	P.P. Smundarpur	41	P.P. Sangrampur
21	S.M.K. Dariyapur R.N.1	42	K.P.P. Kharsahankhurd R.N.1

Contd....

Polling Station Level Election Results

Polling Station-wise Votes Secured by Overall Top Five Parties in Didarganj Assembly in Assembly Election (AE) under Lalganj Parliamentary Constituency in Uttar Pradesh (2017)

Number of Polling Station	Winner - Sukhdev Rajbhar (BSP)	Runner-up - Adil Shaikh (SP)	3rd - Krishna Murari (BJP)	4th - Archana (IND)	5th - Jashwant (MAHAD)	NOTA	Other	Total Votes Secured
36	195	25	254	13	5	3	30	525
37	246	67	206	18	10	1	16	564
38	16	342	110	120	23	6	5	622
39	375	90	168	48	13	3	13	710
40	222	32	282	12	6	1	28	583
41	208	207	15	60	11	4	7	512
42	239	223	124	67	15	8	20	696
43	16	140	133	61	8	1	11	370
44	62	45	112	11	1	1	0	232
45	247	76	325	11	8	9	23	699
46	450	27	213	9	5	10	15	729
47	123	66	254	12	2	6	62	525
48	122	92	115	1	2	3	10	345
49	85	236	238	9	2	7	34	611
50	225	82	23	2	1	7	7	347
51	309	195	67	19	6	4	24	624
52	247	140	233	6	5	7	15	653
53	69	396	148	2	1	1	13	630
54	143	107	54	46	14	2	8	374
55	185	369	52	49	14	3	14	686
56	147	76	253	18	15	0	18	527
57	101	60	80	46	12	0	11	310
58	525	45	176	11	8	12	45	822
59	190	90	313	15	2	10	28	648
60	222	141	317	13	3	2	11	709
61	61	118	32	15	7	1	4	238
62	159	290	126	39	12	6	22	654
63	224	155	242	20	15	5	25	686
64	199	108	301	27	7	3	28	673
65	123	58	124	13	4	3	10	335
66	149	346	26	20	8	3	11	563
67	167	197	30	5	3	6	5	413
68	161	69	11	14	4	0	3	262
69	79	274	6	33	11	2	4	409
70	82	216	149	81	17	7	5	557

Contd....

Polling Station Level Election Results

Winner, Runner-up and 3rd Party Position & Winning Margin According to Polling Stations in Didarganj Assembly in Assembly Election (AE) under Lalganj Parliamentary Constituency in Uttar Pradesh (2017)

Polling Station Number	Winner Party	Winner Votes (%)	Runner-up Party	Runner-up Votes (%)	Winning Margin Votes (%)	Third Party	Third Party Votes (%)	Other Votes (%)
71	SP	317 (36.86)	BSP	247 (28.72)	70 (8.14)	BJP	124 (14.42)	172 (20)
72	SP	351 (47.69)	BSP	133 (18.07)	218 (29.62)	BJP	102 (13.86)	150 (20.38)
73	BSP	211 (36.7)	SP	183 (31.83)	28 (4.87)	BJP	142 (24.7)	39 (6.78)
74	SP	323 (49.54)	BJP	139 (21.32)	184 (28.22)	BSP	128 (19.63)	62 (9.51)
75	SP	262 (75.5)	BSP	54 (15.56)	208 (59.94)	IND (A)	13 (3.75)	18 (5.19)
76	SP	228 (58.61)	BSP	99 (25.45)	129 (33.16)	IND (A)	41 (10.54)	21 (5.4)
77	BSP	228 (41.99)	BJP	112 (20.63)	116 (21.36)	SP	104 (19.15)	99 (18.23)
78	BJP	190 (36.96)	BSP	184 (35.8)	6 (1.16)	SP	111 (21.6)	29 (5.64)
79	SP	272 (41.91)	BJP	245 (37.75)	27 (4.16)	BSP	97 (14.95)	35 (5.39)
80	SP	338 (47.61)	BSP	250 (35.21)	88 (12.4)	IND (A)	57 (8.03)	65 (9.15)
81	BJP	218 (35.39)	SP	179 (29.06)	39 (6.33)	BSP	139 (22.56)	80 (12.99)
82	SP	355 (55.04)	BSP	134 (20.78)	221 (34.26)	BJP	108 (16.74)	48 (7.44)
83	SP	261 (44.31)	BSP	242 (41.09)	19 (3.22)	BJP	49 (8.32)	37 (6.28)
84	BSP	165 (66.8)	SP	55 (22.27)	110 (44.53)	BJP	17 (6.88)	10 (4.05)
85	BSP	177 (31.33)	SP	152 (26.9)	25 (4.43)	BJP	147 (26.02)	89 (15.75)
86	BSP	181 (54.68)	SP	118 (35.65)	63 (19.03)	BJP	23 (6.95)	9 (2.72)
87	SP	247 (40.29)	BSP	134 (21.86)	113 (18.43)	BJP	125 (20.39)	107 (17.46)
88	SP	271 (41.56)	BSP	199 (30.52)	72 (11.04)	BJP	139 (21.32)	43 (6.6)
89	BSP	309 (40.45)	SP	297 (38.87)	12 (1.58)	BJP	85 (11.13)	73 (9.55)
90	SP	344 (54.6)	BSP	175 (27.78)	169 (26.82)	BJP	30 (4.76)	81 (12.86)
91	SP	311 (46.35)	BJP	221 (32.94)	90 (13.41)	BSP	55 (8.2)	84 (12.52)
92	BSP	441 (53.39)	SP	191 (23.12)	250 (30.27)	BJP	158 (19.13)	36 (4.36)
93	SP	449 (80.04)	BSP	39 (6.95)	410 (73.09)	BJP	38 (6.77)	35 (6.24)
94	BJP	307 (64.63)	SP	71 (14.95)	236 (49.68)	BSP	63 (13.26)	34 (7.16)
95	SP	186 (35.03)	BJP	166 (31.26)	20 (3.77)	BSP	147 (27.68)	32 (6.03)
96	BSP	359 (45.5)	SP	182 (23.07)	177 (22.43)	BJP	160 (20.28)	88 (11.15)
97	SP	293 (39.81)	BJP	223 (30.3)	70 (9.51)	BSP	159 (21.6)	61 (8.29)
98	BSP	236 (62.43)	BJP	73 (19.31)	163 (43.12)	SP	48 (12.7)	21 (5.56)
99	BJP	201 (39.64)	BSP	174 (34.32)	27 (5.32)	SP	103 (20.32)	29 (5.72)
100	SP	452 (56.93)	BJP	194 (24.43)	258 (32.5)	BSP	120 (15.11)	28 (3.53)
101	BSP	498 (62.56)	BJP	206 (25.88)	292 (36.68)	SP	43 (5.4)	49 (6.16)
102	BJP	269 (44.46)	BSP	200 (33.06)	69 (11.4)	NINSHAD	63 (10.41)	73 (12.07)
103	BSP	389 (61.94)	BJP	165 (26.27)	224 (35.67)	SP	38 (6.05)	36 (5.73)
104	SP	355 (66.36)	BSP	102 (19.07)	253 (47.29)	BJP	51 (9.53)	27 (5.05)
105	SP	186 (75)	IND (A)	22 (8.87)	164 (66.13)	BSP	19 (7.66)	21 (8.47)

Contd....

Socio-Economic Amenities - Rural

Access to Education Facilities

Particulars	Number of Villages (% of Population)				
	Available	Not Available	If Not Available (Distance of Nearest Facility)		
			A	B	C
Govt. Primary School	188 (85)	110 (15)	45 (6)	0 (0)	5 (0)
Private Primary School	51 (34)	247 (66)	3 (0)	0 (0)	2 (0)
Govt. Middle School	107 (61)	191 (39)	75 (16)	5 (1)	8 (1)
Private Middle School	38 (29)	260 (71)	40 (7)	0 (0)	1 (0)
Govt. Secondary School	20 (13)	278 (87)	55 (13)	20 (7)	5 (1)
Private Secondary School	29 (24)	269 (76)	103 (27)	22 (6)	2 (1)
Govt. Senior Secondary School	0 (0)	298 (100)	52 (12)	32 (9)	8 (2)
Private Senior Secondary School	13 (18)	285 (82)	87 (22)	39 (11)	5 (3)
Govt. Arts and Science Degree College	1 (1)	297 (99)	12 (3)	25 (6)	57 (18)
Private Arts and Science Degree College	2 (2)	296 (98)	31 (13)	67 (20)	33 (15)
Govt. Engineering College	0 (0)	298 (100)	2 (1)	13 (5)	131 (44)
Private Engineering College	1 (2)	297 (98)	0 (0)	3 (1)	86 (29)
Govt. Medicine College	0 (0)	298 (100)	6 (2)	19 (9)	172 (55)
Private Medicine College	0 (0)	298 (100)	1 (0)	1 (0)	25 (9)
Govt. Management Institute	3 (1)	295 (99)	2 (1)	3 (1)	105 (37)
Private Management Institute	0 (0)	298 (100)	3 (1)	8 (4)	63 (20)
Govt. Polytechnic	2 (2)	296 (98)	2 (1)	2 (0)	175 (62)
Private Polytechnic	1 (1)	297 (99)	15 (6)	42 (11)	18 (6)
Govt. Vocational Training School/ITI	2 (2)	296 (98)	2 (1)	15 (4)	191 (62)
Private Vocational Training School/ITI	1 (1)	297 (99)	6 (2)	15 (6)	17 (8)
Govt. Non Formal Training Centre	7 (3)	291 (97)	2 (0)	12 (4)	59 (21)
Private Non Formal Training Centre	0 (0)	298 (100)	1 (0)	1 (2)	10 (4)
Govt. School For Disabled	0 (0)	298 (100)	6 (3)	14 (4)	95 (32)
Private School For Disabled	0 (0)	298 (100)	0 (0)	1 (0)	18 (11)
Government Others	0 (0)	298 (100)	0 (0)	3 (1)	2 (2)
Private Others	0 (0)	298 (100)	0 (0)	0 (0)	0 (0)

Note : Distance A : Less than 5 km; B : Between 5-10 km; C : 10+ km.; Source : Data Analysis is based on 2011 Census.

DISCLAIMER

The Terms of Use and Disclaimer of Datanet India Private Limited (hereinafter referred to as "Datanet") for use of this analysis report of **Didarganj Assembly Constituency (Didarganj Vidhan Sabha) :-**

1. **Assembly Factbook™** is a Registered Trade Mark owned by Datanet.
2. All the maps are sketched and graphical representation only and have not been drawn to the scale and also not to represent the actual geographical area or boundary of the unit.
3. The data for the aforesaid analysis is based on authentic sources and has been culled from the various publications of Census, CSO and NSSO for district and block level data, various central and state government departments, Central & State Elections Commissions and the concerned Returning Officers' releases, Electoral Rolls, Election results and allied publications, internal assessment, surveys, estimates and analysis. Therefore, certain adjustment of data at micro level may have been done to arrive closer to the macro data.
4. Data have been provided on an "As Is" and "As AVAILABLE" basis
5. The colours shown in the maps or diagram and charts of a particular party, alliance or AC are indicative and do not represent them.
6. This publication which includes maps, sheets, graphs and data would be the property under copyright of Datanet only. The user may use these for its internal study, analysis and research purposes. It's public display, re-selling or any commercial uses by the user are not allowed.
7. Datanet has taken due care and caution in compilation and processing of data and allied information, but does not guarantee the accuracy, adequacy or completeness of any information/analysis and will be not responsible for any errors or omissions or for the results obtained from the use of such information/analysis.
8. All the contents for the publication have been culled from various authentic sources and Datanet reasonably believes such sources to be reliable, but does not make any representations, express or implied as to the accuracy or fitness of use of such information. The information or contents of the information/analysis do not constitute advice and should not be relied upon in making (or refraining from making) any decision. Any reliance placed upon the information provided by Datanet is the sole responsibility and strictly at the user's risk.
9. In no event will Datanet be liable for any damages (including, without limitation, damages for loss of business projects, or loss of profits) arising in contract, tort or otherwise from the use of or inability to use any of its contents, or from any action taken (or refrained from being taken) as a result of using the analysis or any of its contents. Datanet its directors, owners, editors, officials, employees, distributor and agents or any associate will not be liable for any errors in the information contained or any consequences arising from the use of the contents of the provided information/analysis.
10. If any provision of these terms and conditions is held invalid or illegal or unenforceable for any reason by any court of competent jurisdiction, such provision shall be severed and the remainder of provisions of the terms and conditions shall continue in full force and effect as if the Term of Use had been executed with the invalid, illegal or unenforceable provision eliminated.
11. If there are any discrepancies in the information provided, please bring it to attention of Datanet for suitable rectification measures.

**Buy Online This Complete Book At
Datanet India eBooks Store**

www.indiastatpublications.com

or go directly at

[http://www.indiastatpublications.com/
Assembly_factbook/Uttar Pradesh/Lalganj/ Didarganj](http://www.indiastatpublications.com/Assembly_factbook/Uttar%20Pradesh/Lalganj/Didarganj)



i **india**stat**elections**

ISBN : 978-93-5905-910-5



9 789359 105910 >