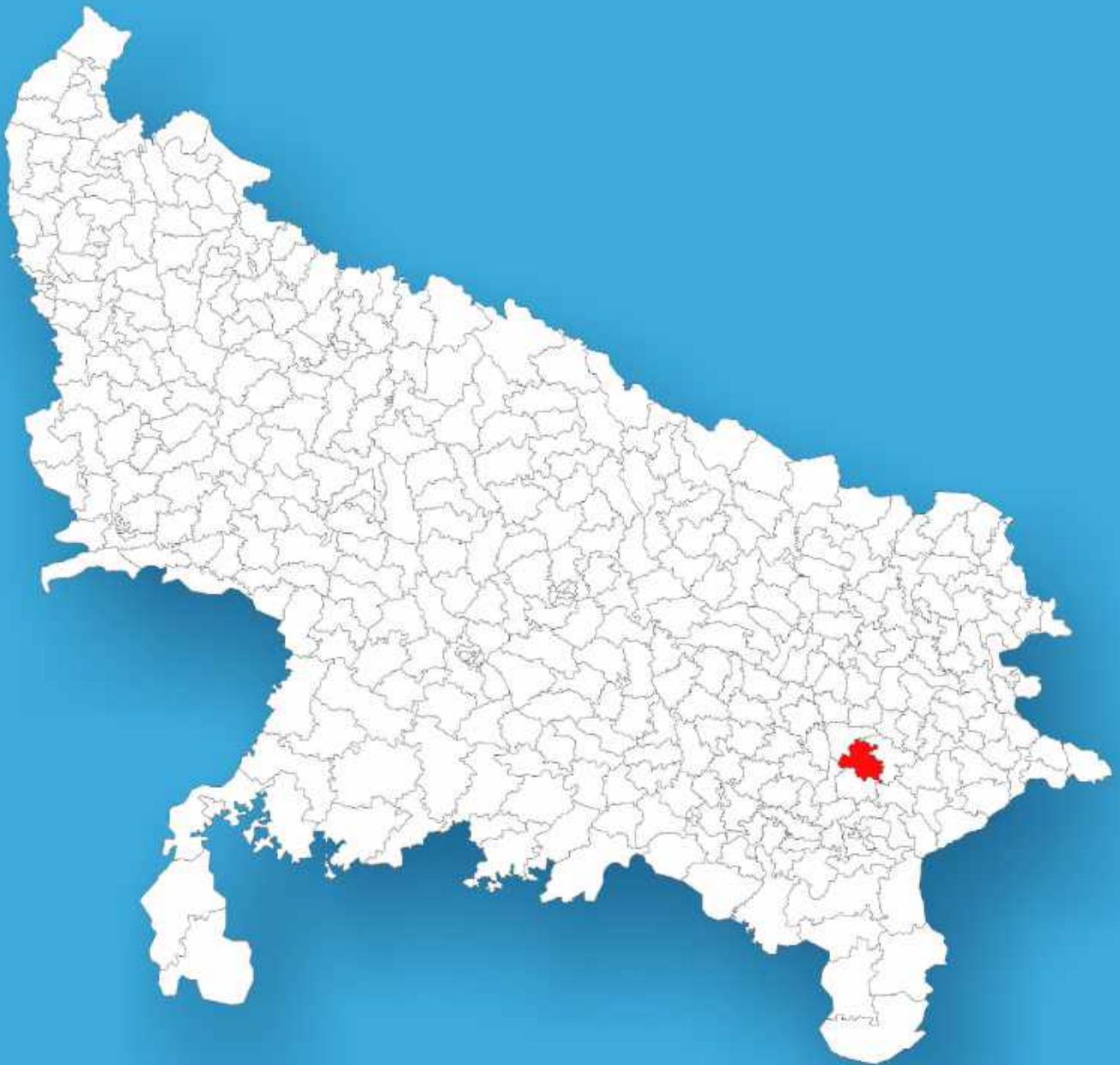




Uttar Pradesh

Assembly Factbook™

Lalganj Assembly Constituency



Key Electoral Data of Lalganj
Assembly Constituency (Vidhan Sabha)

Uttar Pradesh
Assembly FactbookTM
Lalganj Assembly Constituency



Lalganj Vidhan Sabha

Editor & Director

Dr. R.K. Thukral

Research Editor

Dr. Shafeeq Rahman

**Compiled, Researched and Published by
Datanet India Pvt. Ltd.**

D-100, 1st Floor,

Okhla Industrial Area, Phase-I,

New Delhi- 110020.

Ph.: 91-11- 43580781-84

Email : support@indiastatpublications.com

Website : www.indiastatelections.com

Online Book Store :

www.indiastatpublications.com

Report No. : AFB/UP-351-0125

ISBN : 978-93-5905-174-1

First Edition : January, 2018

Eighth Updated Edition : January, 2025

Price : Rs.11500/-

US\$ 310

© Datanet India Pvt. Ltd.

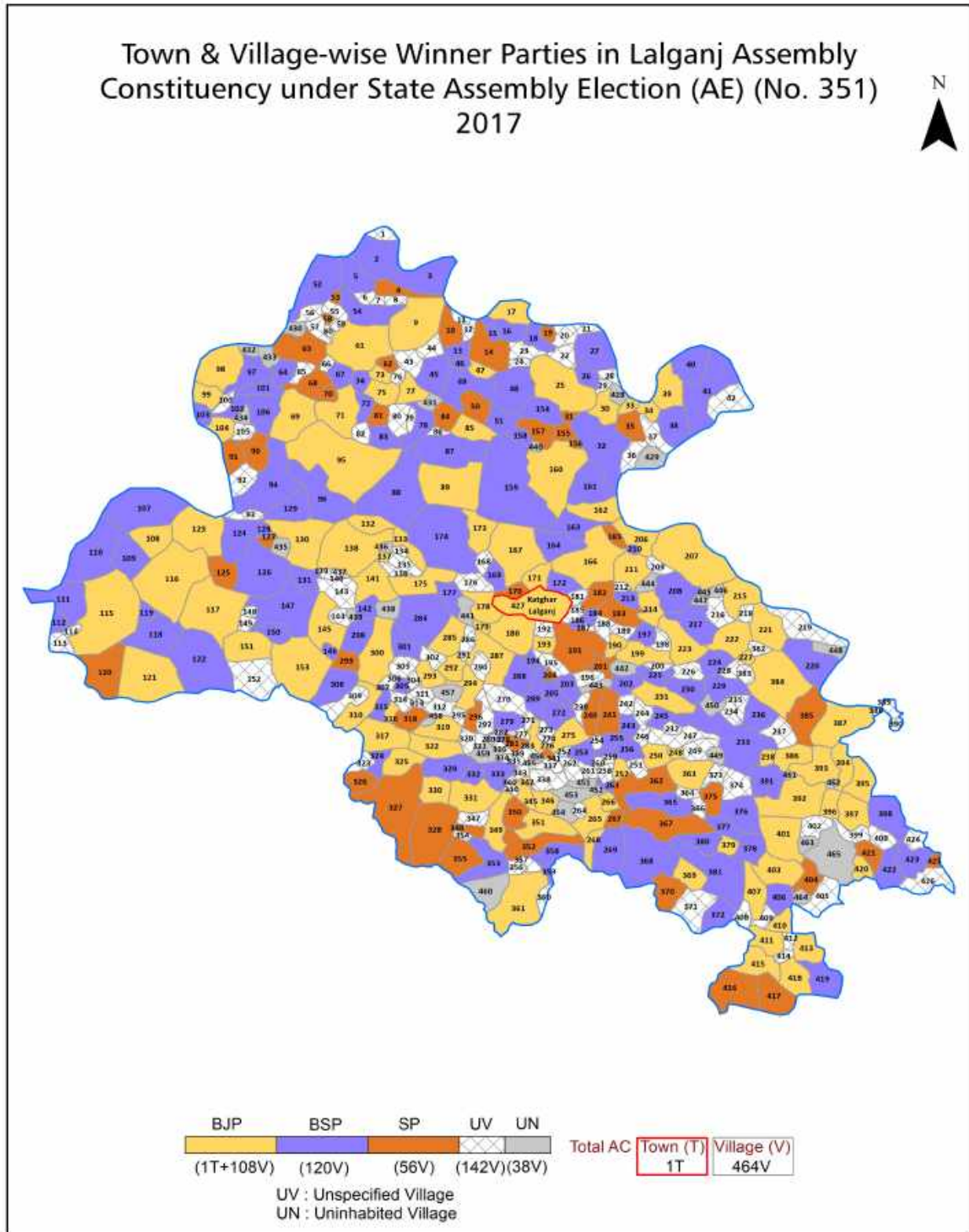
All rights reserved. No part of this book may be reproduced, stored in a retrieval system or transmitted in any form or by any means, mechanical photocopying, photographing, scanning, recording or otherwise without the prior written permission of the publisher. Please refer to Disclaimer at page no. 355 for the use of this publication.

Printed in India

Contents

No.	Particulars	Page No.
	Introduction	
1	Assembly Constituency - (Vidhan Sabha) at a Glance Features of Assembly as per Delimitation Commission of India (2008)	1-2
	Location and Political Maps	
2	Location Map Boundaries of Assembly Constituency - (Vidhan Sabha) in District Boundaries of Assembly Constituency under Parliamentary Constituency - (Lok Sabha) Town & Village-wise Winner Parties-2024, 2022, 2019, 2017, 2014, 2012 and 2009	3-11
	Administrative Setup (2011)	
3	District Sub-district Towns Villages Inhabited Villages Uninhabited Villages Village Panchayat Intermediate Panchayat	12-33
	Demographics (2011)	
4	Population Households Rural/Urban Population Towns and Villages by Population Size Sex Ratio (Total & 0-6 Years) Religious Population Social Population Literacy Rate	34-35
	Electoral Features	
5	Important Dates of Last Elections Held Electors by Gender Service Electors Voters Voters Turnout Polling Stations & Average Number of Electors per Polling Station Electors by Age Group Present Elected Representatives	36-41
	Historical Summary Election Results	
6	Vote Share of Major Parties Winning Margin (Number & Percentage) Polarity of Parties Summary Result of Assembly Segment of Parliamentary Election 2024, 2019, 2014, 2009, 2004 and 1999 Summary Result of Assembly Elections 2022, 2017, 2012, 2007, 2002, 1996, 1993, 1991, 1989, 1985, 1980, 1977, 1974, 1969, 1967, 1957 and 1952	42-68
	Polling Station Level Election Results	
7	Name and Number of Polling Station 2024, 2022, 2019, 2017, 2014, 2012 and 2009 Polling Station-wise Electors, Voters & Voters Turnout 2024, 2022, 2019, 2017, 2014, 2012 and 2009 Polling Station wise Elections Results 2024, 2022, 2019, 2017, 2014, 2012 and 2009	69-312
	Panchayat and Local Bodies Election Results	
8	Panchayat Result 2015 Urban Local Bodies Result 2012	313-333
	Share of Assembly Constituency	
9	Share of Assembly Constituency - (Vidhan Sabha) in State, District and Parliamentary Constituency - (Lok Sabha)	334
	Socio-Economic Amenities (2011)	
10	Access to Administrative Units Agricultural, Manufacturing and Industrial Commodities Demographic Indicators Education Health & Manpower Drinking Water Supply Sanitation Entertainment and Recreations Infrastructure Power Food Allocation Distribution and Marketing of Agriculture Commodities Infrastructure Transport and Road Infrastructure Communication Banking and Financial Services Land Use Irrigation Source	336-350
11	Abbreviation & Sources	351-354
12	Disclaimer	355

Location & Political Map



Administrative Setup

List of Village Panchayat & Intermediate Panchayat (Block) Name - 2011

Village Name	Village Panchayat Name	Intermediate Panchayat Name
Achhichhi	Mirzapur	Lalganj
Agahata	Agehta	Lalganj
Ahamedpur	Bhohara	Lalganj
Ahibaranpur	Parsauli	Thekma
Ahirauli	Ahroli	Thekma
Ahirauli	Ahroli Katmalpur	Thekma
Ahirauli	Chhattarpur	Thekma
Ahirauli	Akolhi	Lalganj
Ahirauli Khizirpur	Ahirauli Khizirpur	Lalganj
Akabarpur Salehara	Banarpur Salhara	Lalganj
Akabarpur Taraf Kazi	Taraf Kaji	Lalganj
Akbalpore	Akbalpur Sahna	Lalganj
Akbalpur	Bashi Akbalpur	Lalganj
Akolhi	Akolhi	Lalganj
Allipur	Pasika	Thekma
Amamahua	Katoli Khurd	Lalganj
Amaura	Amoda	Thekma
Ambikapur	Parsauli	Thekma
Amethi	Amethi-Durgapur	Thekma
Amilia	Amiliya Baldih	Lalganj
Anantpur	Ismailpur	Lalganj
Ararpur	Irne	Thekma
Asau Tikar	Asaur Teekar	Lalganj
Asurpur	Rasoolpur	Lalganj
Aswanian	Aswaniya	Thekma
Awadah Khas	Awadahkhas	Thekma
Bagavana	Bagona	Palhna
Bagharava Urf Molanapur	Badharva	Lalganj
Bagpur	Bakkaspur	Thekma

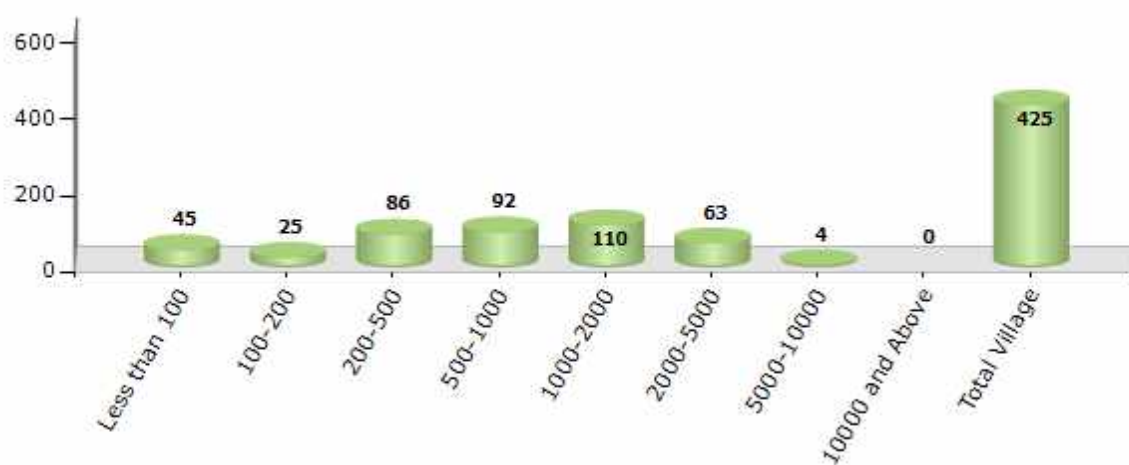
Contd....

Demographics

Number of Villages by Population Size - 2011

Less than 100	100-200	200-500	500-1000	1000-2000	2000-5000	5000-10000	10000 and Above	Total Village
45	25	86	92	110	63	4	0	425

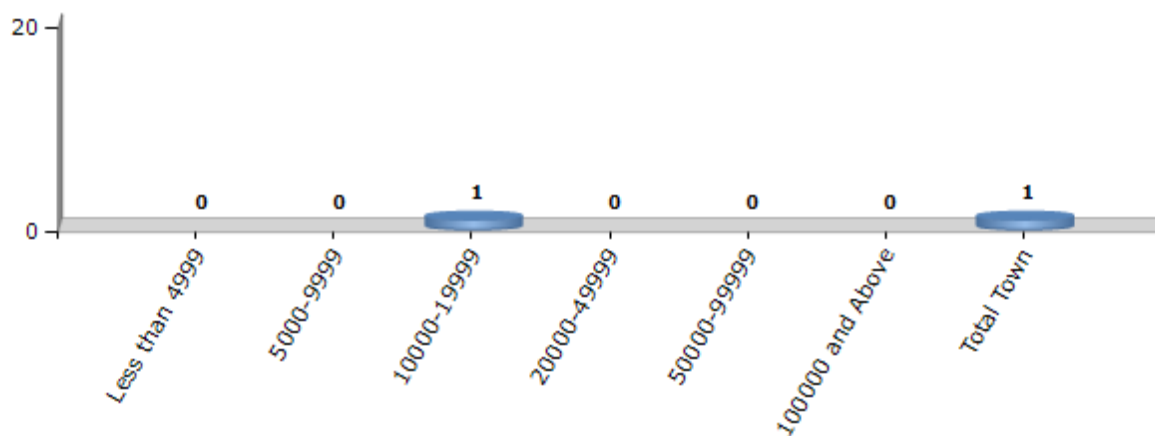
Number of Villages by Population Size - 2011



Number of Towns by Population Size - 2011

Less than 4999	5000-9999	10000-19999	20000-49999	50000-99999	100000 and Above	Total Town
0	0	1	0	0	0	1

Number of Towns by Population Size - 2011



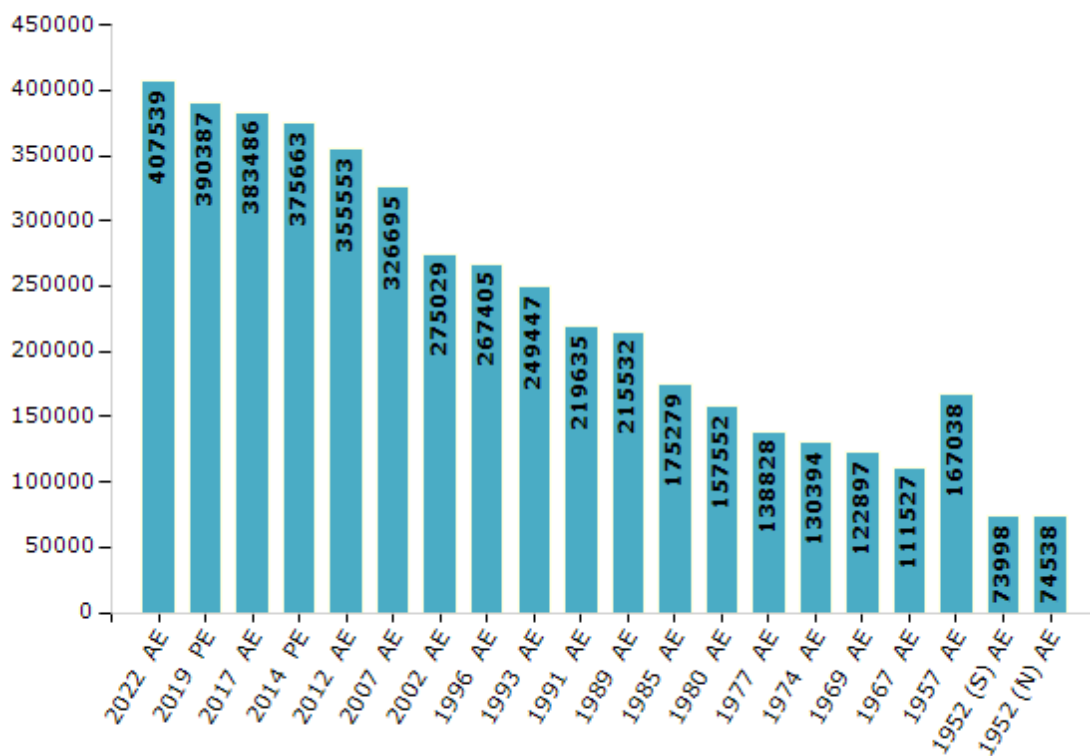
Electoral Features

Electors by Male & Female

Year	Male	Female	Others	Total
2022 AE	215486	192034	19	407539
2019 PE	210534	179845	8	390387
2017 AE	208693	174788	5	383486
2014 PE	203425	172189	49	375663
2012 AE	191499	164015	39	355553
2009 PE	-	-	-	-
2007 AE	171149	155546	-	326695
2004 PE	-	-	-	-
2002 AE	146319	128710	-	275029
1999 PE	-	-	-	-
1996 AE	142179	125226	-	267405
1993 AE	132834	116613	-	249447

Year	Male	Female	Others	Total
1991 AE	122144	97491	-	219635
1989 AE	129310	86222	-	215532
1985 AE	90679	84600	-	175279
1980 AE	81360	76192	-	157552
1977 AE	71247	67581	-	138828
1974 AE	66831	63563	-	130394
1969 AE	64165	58732	-	122897
1967 AE	-	-	-	111527
1962 AE	-	-	-	-
1957 AE	-	-	-	167038
1952 (S) AE	-	-	-	73998
1952 (N) AE	-	-	-	74538

Number of Electors



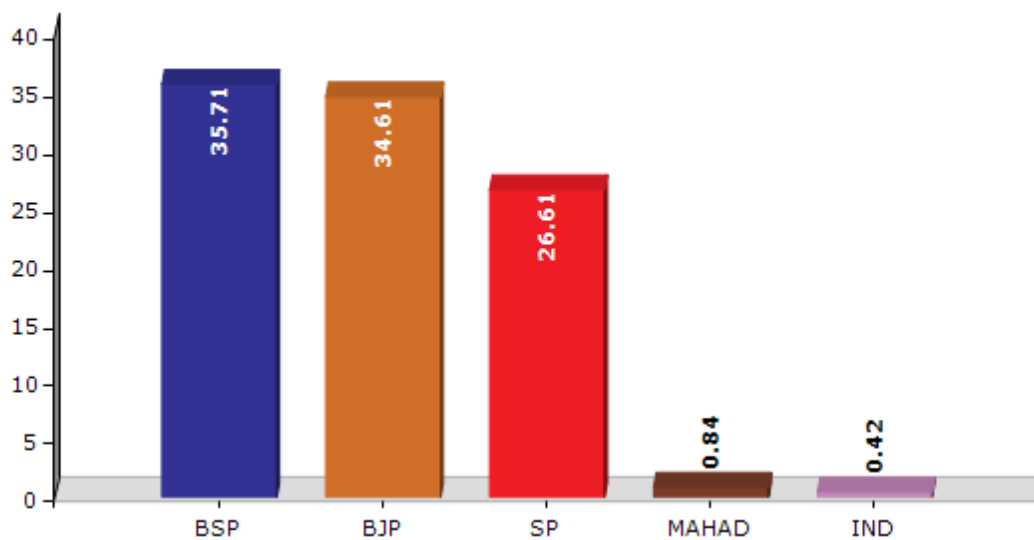
Note : AE : Assembly Election, PE : Assembly Segment of Parliamentary Election, (S) : Lalganj South, (N) : Lalganj North

Historical Summary Election Results

Summary Result of Assembly Election - 2017

Candidate Name	Party	Votes	Votes %
Azad Ari Mardan	BSP	72715	35.71
Daroga Prasad Saroj	BJP	70488	34.61
Bechai Saroj	SP	54196	26.61
Uma Shankar Sonkar	MAHAD	1708	0.84
Ram Chandar	IND	864	0.42
Sandeep	MHD	573	0.28
Sunita Bharti	BMUP	530	0.26
Mantraj	NADEF	449	0.22
	NOTA	2123	1.04

Votes Percentage of Top Parties - 2017



Polling Station Level Election Results

Number and Name of Polling Stations (PS) (2022)

Number of Polling Stations	Name of Polling Stations	Number of Polling Stations	Name of Polling Stations
1	P.V. Dariyapur Basahi R.N.-1	22	P.V. Irani R N -2
2	P.V. Dariyapur Basahi R.N.-2	23	P.V. Irani R N -3
3	P.V. Dariyapur Basahi R.N.-3	24	Pu.Ma.Vi. Bauwapar R N -1
4	P.V. Belau R N -1	25	Pu.Ma.Vi. Bauwapar R N -2
5	P.V. Belau R N -2	26	P.V. Bhawatar Chak Bhawatar R N -1
6	P.V. Belau R N -3	27	P.V. Bhawatar Chak Bhawatar R N -2
7	P.V. Chivtahi R N -1	28	P.V. Belakhas R N -1
8	P.V. Chivtahi R N -2	29	P.V. Belakhas R N -2
9	P.V. Hajaremalpur R N -1	30	P.V. Saraypaltu R N -1
10	P.V. Hajaremalpur R N -2	31	P.V. Saraypaltu R N -2
11	P.V. Jamuavan R N -1	32	P.V. Gadaha R N -1
12	P.V. Jamuavan R N -2	33	P.V. Gadaha R N -2
13	P.V. Jamuavan R N -3	34	P.V. Tajpur
14	P.V. Mahuwari R N -1	35	P.V. Kharaila R N -1
15	P.V. Mahuwari R N -2	36	P.V. Kharaila R N -2
16	P.V. Muhammadpur Feti R N -1	37	P.V. Saddopatti Sujayatpur
17	P.V. Muhammadpur Feti R N -2	38	P.V. Tiyari Maniram R N -1
18	P.V. Muhammadpur Feti R N -3	39	P.V. Tiyari Maniram R N -2
19	Pu.Ma.Vi. Jindopur R N -1	40	P.V. Shekhawaliya
20	Pu.Ma.Vi. Jindopur R N -2	41	P.V. Bithua
21	P.V. Irani R N -1	42	K.P.V. Sirava R N -1

Contd....

Polling Station Level Election Results

Polling Station-wise Votes Secured by Overall Top Five Parties in Lalganj Assembly in Assembly Election (AE) under Lalganj Parliamentary Constituency in Uttar Pradesh (2022)

Number of Polling Station	Winner - Bechai (SP)	Runner-up - Neelam (BJP)	3rd - Azad Arimardan (BSP)	4th - Pushpa Bharti (INC)	5th - Ramchandar (IND)	NOTA	Other	Total Votes Secured
36	183	117	19	4	1	3	4	331
37	440	81	117	7	7	8	12	672
38	155	230	55	6	4	0	4	454
39	133	70	253	1	3	5	4	469
40	206	62	276	2	0	9	8	563
41	147	164	52	0	3	0	13	379
42	202	162	49	0	1	2	7	423
43	76	85	183	2	1	6	7	360
44	143	30	328	3	6	6	5	521
45	249	157	217	4	6	4	6	643
46	167	29	158	4	7	7	9	381
47	189	100	97	5	3	2	13	409
48	170	344	49	9	6	4	6	588
49	104	334	191	14	4	7	12	666
50	33	16	279	37	2	0	1	368
51	230	104	150	10	3	4	1	502
52	141	216	17	5	1	2	6	388
53	47	70	203	1	3	2	3	329
54	247	191	15	8	2	4	13	480
55	44	70	222	7	6	7	2	358
56	489	7	180	0	1	7	0	684
57	128	217	164	11	6	3	6	535
58	258	211	24	9	5	3	8	518
59	98	180	186	2	2	4	6	478
60	411	38	65	5	0	5	11	535
61	165	170	15	6	5	1	2	364
62	81	9	265	3	3	4	8	373
63	38	236	125	1	2	1	3	406
64	90	231	14	4	1	1	0	341
65	91	87	195	2	2	5	6	388
66	201	34	165	12	0	0	5	417
67	122	43	166	3	4	5	15	358
68	314	320	36	4	1	3	7	685
69	192	85	19	0	1	1	1	299
70	146	207	115	6	2	3	11	490

Contd....

Polling Station Level Election Results

Winner, Runner-up and 3rd Party Position & Winning Margin According to Polling Stations in Lalganj Assembly in Assembly Election (AE) under Lalganj Parliamentary Constituency in Uttar Pradesh (2022)

Polling Station Number	Winner Party	Winner Votes (%)	Runner-up Party	Runner-up Votes (%)	Winning Margin Votes (%)	Third Party	Third Party Votes (%)	Other Votes (%)
71	SP	225 (45.36)	BJP	213 (42.94)	12 (2.42)	BSP	46 (9.27)	12 (2.42)
72	BSP	339 (62.55)	SP	124 (22.88)	215 (39.67)	BJP	57 (10.52)	22 (4.06)
73	SP	327 (59.03)	BJP	200 (36.1)	127 (22.93)	BSP	17 (3.07)	10 (1.81)
74	SP	253 (63.73)	BJP	85 (21.41)	168 (42.32)	BSP	45 (11.34)	14 (3.53)
75	SP	325 (63.48)	BJP	102 (19.92)	223 (43.56)	BSP	65 (12.7)	20 (3.91)
76	BJP	241 (55.53)	SP	154 (35.48)	87 (20.05)	BSP	26 (5.99)	13 (3)
77	BSP	240 (51.5)	BJP	153 (32.83)	87 (18.67)	SP	55 (11.8)	18 (3.86)
78	BSP	167 (40.53)	BJP	150 (36.41)	17 (4.12)	SP	69 (16.75)	26 (6.31)
79	BSP	205 (38.32)	SP	163 (30.47)	42 (7.85)	BJP	153 (28.6)	14 (2.62)
80	BSP	283 (58.71)	BJP	127 (26.35)	156 (32.36)	SP	57 (11.83)	15 (3.11)
81	BJP	286 (51.62)	BSP	179 (32.31)	107 (19.31)	SP	80 (14.44)	9 (1.62)
82	SP	303 (57.17)	BJP	130 (24.53)	173 (32.64)	BSP	76 (14.34)	21 (3.96)
83	SP	265 (48.98)	BSP	202 (37.34)	63 (11.64)	BJP	44 (8.13)	30 (5.55)
84	BSP	235 (45.54)	BJP	135 (26.16)	100 (19.38)	SP	130 (25.19)	16 (3.1)
85	BSP	126 (43.3)	SP	110 (37.8)	16 (5.5)	BJP	51 (17.53)	4 (1.37)
86	BJP	206 (37.94)	SP	198 (36.46)	8 (1.48)	BSP	121 (22.28)	18 (3.31)
87	SP	221 (44.83)	BJP	175 (35.5)	46 (9.33)	BSP	75 (15.21)	22 (4.46)
88	BJP	217 (46.57)	SP	153 (32.83)	64 (13.74)	BSP	81 (17.38)	15 (3.22)
89	SP	142 (41.89)	BSP	123 (36.28)	19 (5.61)	BJP	62 (18.29)	12 (3.54)
90	BSP	201 (66.34)	BJP	51 (16.83)	150 (49.51)	SP	37 (12.21)	14 (4.62)
91	BSP	257 (40.54)	SP	185 (29.18)	72 (11.36)	BJP	171 (26.97)	21 (3.31)
92	SP	176 (38.34)	BSP	155 (33.77)	21 (4.57)	BJP	111 (24.18)	17 (3.7)
93	BJP	211 (57.18)	SP	101 (27.37)	110 (29.81)	BAWPA	24 (6.5)	33 (8.94)
94	BJP	208 (45.61)	SP	148 (32.46)	60 (13.15)	BSP	83 (18.2)	17 (3.73)
95	BSP	371 (74.95)	SP	64 (12.93)	307 (62.02)	BJP	19 (3.84)	41 (8.28)
96	BSP	228 (55.21)	SP	132 (31.96)	96 (23.25)	BJP	32 (7.75)	21 (5.08)
97	SP	380 (81.2)	BJP	52 (11.11)	328 (70.09)	BSP	12 (2.56)	24 (5.13)
98	SP	180 (50.56)	BJP	137 (38.48)	43 (12.08)	BSP	21 (5.9)	18 (5.06)
99	BJP	135 (37.92)	SP	110 (30.9)	25 (7.02)	BSP	93 (26.12)	18 (5.06)
100	SP	321 (49.84)	BJP	279 (43.32)	42 (6.52)	BSP	26 (4.04)	18 (2.8)
101	BJP	331 (68.53)	SP	129 (26.71)	202 (41.82)	BSP	12 (2.48)	11 (2.28)
102	BJP	394 (66.67)	SP	175 (29.61)	219 (37.06)	BSP	13 (2.2)	9 (1.52)
103	BJP	281 (58.06)	BSP	114 (23.55)	167 (34.51)	SP	78 (16.12)	11 (2.27)
104	SP	250 (46.13)	BSP	162 (29.89)	88 (16.24)	BJP	113 (20.85)	17 (3.14)
105	BSP	322 (57.71)	SP	140 (25.09)	182 (32.62)	BJP	82 (14.7)	14 (2.51)

Contd....

Socio-Economic Amenities - Rural

Access to Education Facilities

Particulars	Number of Villages (% of Population)				
	Available	Not Available	If Not Available (Distance of Nearest Facility)		
			A	B	C
Govt. Primary School	201 (71)	225 (29)	106 (8)	3 (0)	6 (1)
Private Primary School	72 (31)	354 (69)	6 (1)	2 (0)	0 (0)
Govt. Middle School	100 (40)	326 (60)	158 (22)	17 (4)	2 (0)
Private Middle School	56 (23)	370 (77)	34 (5)	0 (0)	4 (0)
Govt. Secondary School	16 (9)	410 (91)	106 (20)	73 (15)	4 (1)
Private Secondary School	38 (18)	388 (82)	115 (19)	26 (6)	7 (1)
Govt. Senior Secondary School	0 (0)	426 (100)	96 (18)	107 (25)	12 (3)
Private Senior Secondary School	4 (5)	422 (95)	101 (19)	37 (10)	5 (1)
Govt. Arts and Science Degree College	2 (2)	424 (98)	25 (7)	111 (23)	80 (19)
Private Arts and Science Degree College	4 (2)	422 (98)	38 (7)	61 (15)	38 (9)
Govt. Engineering College	0 (0)	426 (100)	7 (1)	21 (6)	222 (55)
Private Engineering College	1 (1)	425 (99)	2 (1)	9 (2)	111 (22)
Govt. Medicine College	0 (0)	426 (100)	18 (3)	21 (5)	271 (65)
Private Medicine College	0 (0)	426 (100)	2 (0)	3 (0)	67 (17)
Govt. Management Institute	1 (0)	425 (100)	3 (1)	6 (2)	240 (58)
Private Management Institute	0 (0)	426 (100)	0 (0)	9 (2)	64 (15)
Govt. Polytechnic	1 (0)	425 (100)	2 (1)	8 (2)	224 (56)
Private Polytechnic	0 (0)	426 (100)	10 (2)	34 (7)	121 (27)
Govt. Vocational Training School/ITI	0 (0)	426 (100)	33 (7)	41 (9)	277 (67)
Private Vocational Training School/ITI	0 (0)	426 (100)	1 (0)	14 (4)	17 (5)
Govt. Non Formal Training Centre	1 (1)	425 (99)	4 (0)	40 (6)	189 (47)
Private Non Formal Training Centre	0 (0)	426 (100)	0 (0)	1 (0)	3 (1)
Govt. School For Disabled	0 (0)	426 (100)	1 (0)	9 (1)	120 (30)
Private School For Disabled	0 (0)	426 (100)	1 (1)	0 (0)	17 (3)
Government Others	0 (0)	426 (100)	0 (0)	2 (2)	2 (1)
Private Others	0 (0)	426 (100)	0 (0)	0 (0)	0 (0)

Note : Distance A : Less than 5 km; B : Between 5-10 km; C : 10+ km.; Source : Data Analysis is based on 2011 Census.

DISCLAIMER

The Terms of Use and Disclaimer of Datanet India Private Limited (hereinafter referred to as "Datanet") for use of this analysis report of **Lalganj Assembly Constituency (Lalganj Vidhan Sabha) :-**

1. **Assembly Factbook™** is a Registered Trade Mark owned by Datanet.
2. All the maps are sketched and graphical representation only and have not been drawn to the scale and also not to represent the actual geographical area or boundary of the unit.
3. The data for the aforesaid analysis is based on authentic sources and has been culled from the various publications of Census, CSO and NSSO for district and block level data, various central and state government departments, Central & State Elections Commissions and the concerned Returning Officers' releases, Electoral Rolls, Election results and allied publications, internal assessment, surveys, estimates and analysis. Therefore, certain adjustment of data at micro level may have been done to arrive closer to the macro data.
4. Data have been provided on an "As Is" and "As AVAILABLE" basis
5. The colours shown in the maps or diagram and charts of a particular party, alliance or AC are indicative and do not represent them.
6. This publication which includes maps, sheets, graphs and data would be the property under copyright of Datanet only. The user may use these for its internal study, analysis and research purposes. It's public display, re-selling or any commercial uses by the user are not allowed.
7. Datanet has taken due care and caution in compilation and processing of data and allied information, but does not guarantee the accuracy, adequacy or completeness of any information/analysis and will be not responsible for any errors or omissions or for the results obtained from the use of such information/analysis.
8. All the contents for the publication have been culled from various authentic sources and Datanet reasonably believes such sources to be reliable, but does not make any representations, express or implied as to the accuracy or fitness of use of such information. The information or contents of the information/analysis do not constitute advice and should not be relied upon in making (or refraining from making) any decision. Any reliance placed upon the information provided by Datanet is the sole responsibility and strictly at the user's risk.
9. In no event will Datanet be liable for any damages (including, without limitation, damages for loss of business projects, or loss of profits) arising in contract, tort or otherwise from the use of or inability to use any of its contents, or from any action taken (or refrained from being taken) as a result of using the analysis or any of its contents. Datanet its directors, owners, editors, officials, employees, distributor and agents or any associate will not be liable for any errors in the information contained or any consequences arising from the use of the contents of the provided information/analysis.
10. If any provision of these terms and conditions is held invalid or illegal or unenforceable for any reason by any court of competent jurisdiction, such provision shall be severed and the remainder of provisions of the terms and conditions shall continue in full force and effect as if the Term of Use had been executed with the invalid, illegal or unenforceable provision eliminated.
11. If there are any discrepancies in the information provided, please bring it to attention of Datanet for suitable rectification measures.

Buy Online This Complete Book At
Datanet India eBooks Store

www.indiastatpublications.com

or go directly at

[http://www.indiastatpublications.com/
Assembly_factbook/Uttar Pradesh/Lalganj/ Lalganj](http://www.indiastatpublications.com/Assembly_factbook/Uttar%20Pradesh/Lalganj/Lalganj)

 **indiastat**elections

ISBN : 978-93-5905-174-1



9 789359 051741