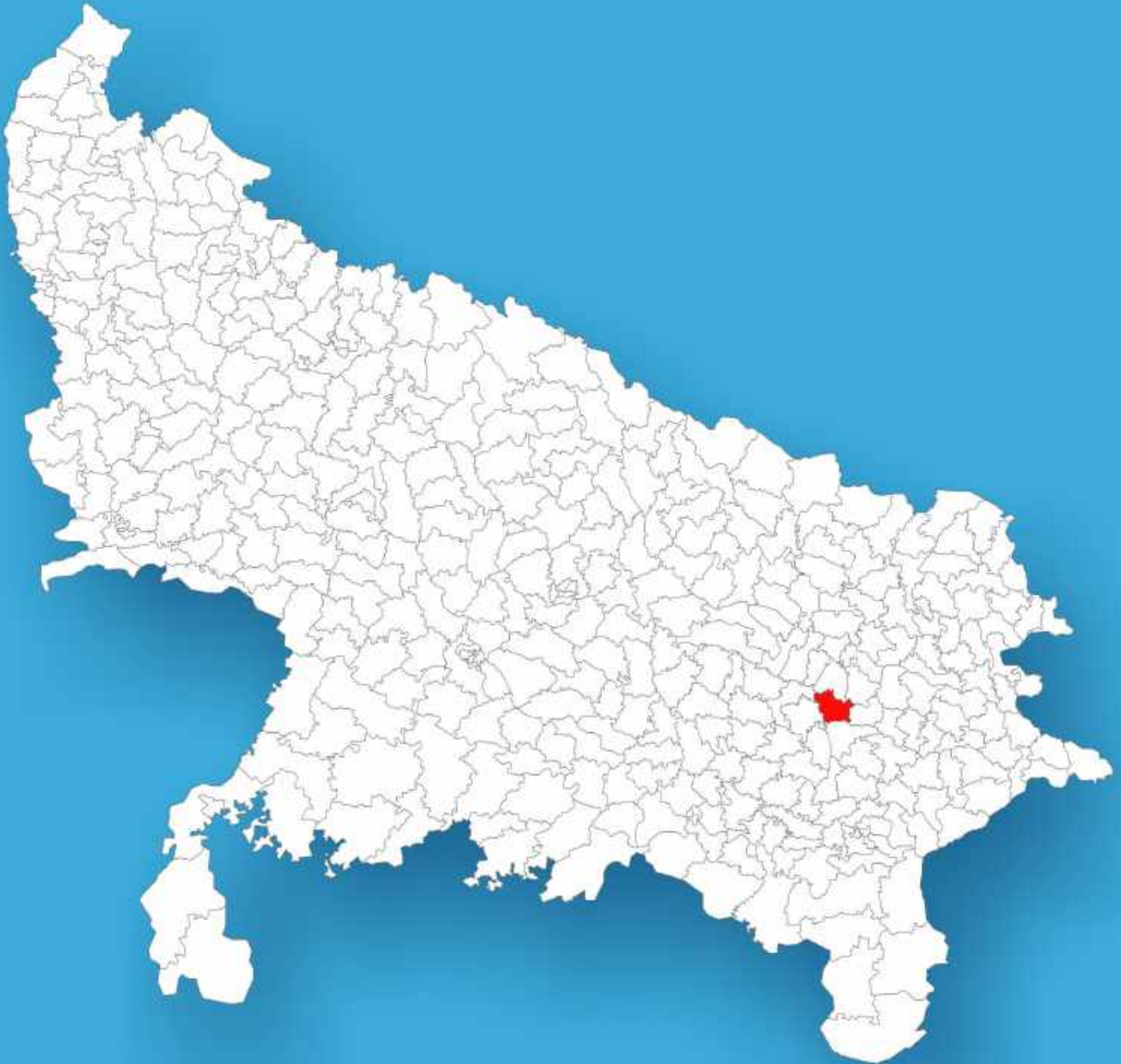




Uttar Pradesh

Assembly Factbook™

Phoolpur-Pawai Assembly Constituency



Key Electoral Data of Phoolpur-Pawai
Assembly Constituency (Vidhan Sabha)

Uttar Pradesh

Assembly Factbook™

Phoolpur-Pawai Assembly Constituency



Phoolpur-Pawai Vidhan Sabha

Editor & Director

Dr. R.K. Thukral

Research Editor

Dr. Shafeeq Rahman

**Compiled, Researched and Published by
Datanet India Pvt. Ltd.**

D-100, 1st Floor,

Okhla Industrial Area, Phase-I,

New Delhi- 110020.

Ph.: 91-11- 43580781-84

Email : support@indiastatpublications.com

Website : www.indiastatelections.com

Online Book Store :

www.indiastatpublications.com

Report No. : AFB/UP-349-0125

ISBN : 978-93-5822-381-1

First Edition : January, 2018

Eighth Updated Edition : January, 2025

Price : Rs.11500/-

US\$ 310

© Datanet India Pvt. Ltd.

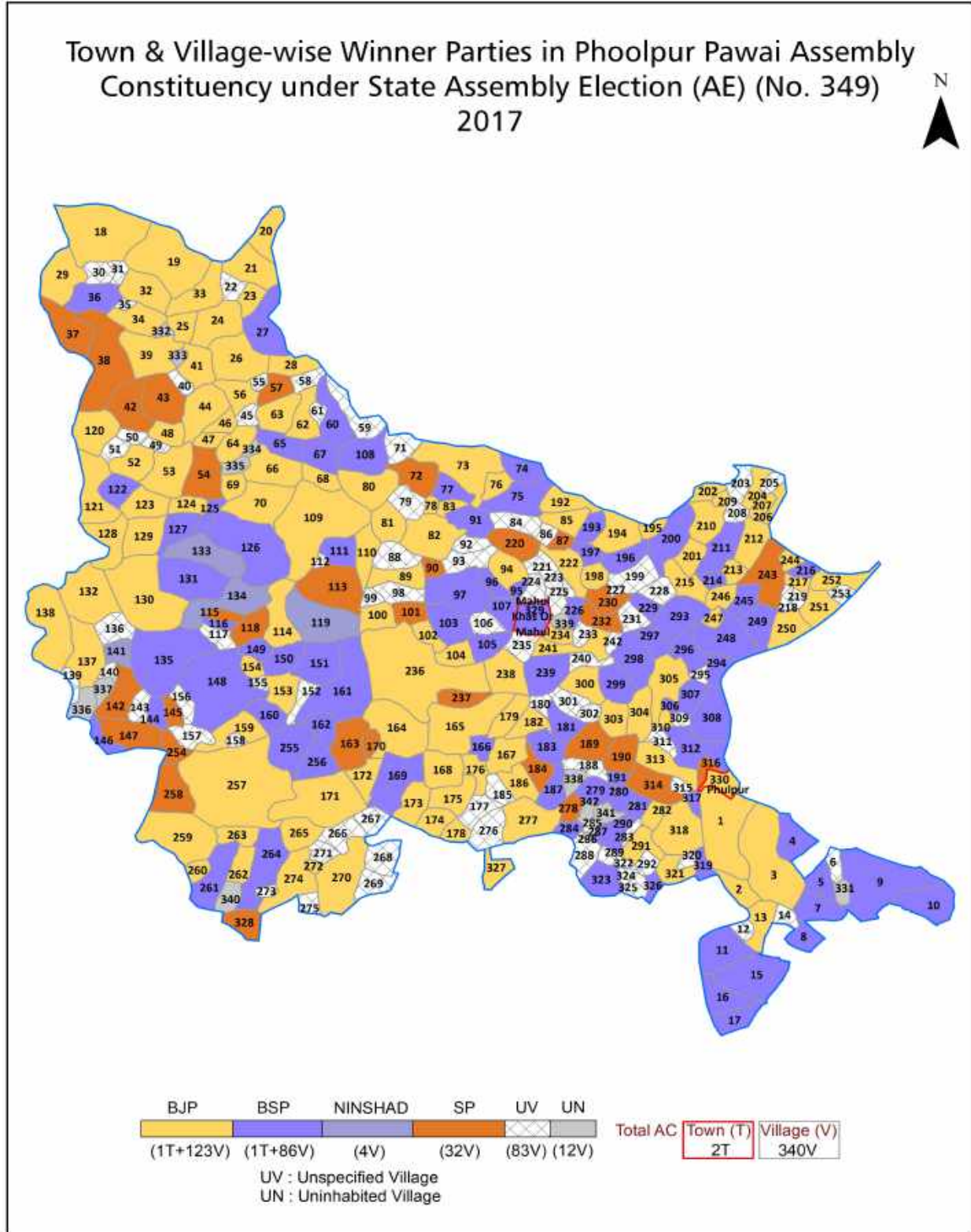
All rights reserved. No part of this book may be reproduced, stored in a retrieval system or transmitted in any form or by any means, mechanical photocopying, photographing, scanning, recording or otherwise without the prior written permission of the publisher. Please refer to Disclaimer at page no. 282 for the use of this publication.

Printed in India

Contents

No.	Particulars	Page No.
	Introduction	
1	Assembly Constituency - (Vidhan Sabha) at a Glance Features of Assembly as per Delimitation Commission of India (2008)	1-2
	Location and Political Maps	
2	Location Map Boundaries of Assembly Constituency - (Vidhan Sabha) in District Boundaries of Assembly Constituency under Parliamentary Constituency - (Lok Sabha) Town & Village-wise Winner Parties-2024, 2022, 2019, 2017, 2014, 2012 and 2009	3-11
	Administrative Setup (2011)	
3	District Sub-district Towns Villages Inhabited Villages Uninhabited Villages Village Panchayat Intermediate Panchayat	12-28
	Demographics (2011)	
4	Population Households Rural/Urban Population Towns and Villages by Population Size Sex Ratio (Total & 0-6 Years) Religious Population Social Population Literacy Rate	29-30
	Electoral Features	
5	Important Dates of Last Elections Held Electors by Gender Service Electors Voters Voters Turnout Polling Stations & Average Number of Electors per Polling Station Electors by Age Group Present Elected Representatives	31-36
	Historical Summary Election Results	
6	Vote Share of Major Parties Winning Margin (Number & Percentage) Polarity of Parties Summary Result of Assembly Segment of Parliamentary Election 2024, 2019, 2014 and 2009 Summary Result of Assembly Elections 2022, 2017 and 2012	37-46
	Polling Station Level Election Results	
7	Name and Number of Polling Station 2024, 2022, 2019, 2017, 2014, 2012 and 2009 Polling Station-wise Electors, Voters & Voters Turnout 2024, 2022, 2019, 2017, 2014, 2012 and 2009 Polling Station wise Elections Results 2024, 2022, 2019, 2017, 2014, 2012 and 2009	47-241
	Panchayat and Local Bodies Election Results	
8	Panchayat Result 2015 Urban Local Bodies Result 2012	242-260
	Share of Assembly Constituency	
9	Share of Assembly Constituency - (Vidhan Sabha) in State, District and Parliamentary Constituency - (Lok Sabha)	261
	Socio-Economic Amenities (2011)	
10	Access to Administrative Units Agricultural, Manufacturing and Industrial Commodities Demographic Indicators Education Health & Manpower Drinking Water Supply Sanitation Entertainment and Recreations Infrastructure Power Food Allocation Distribution and Marketing of Agriculture Commodities Infrastructure Transport and Road Infrastructure Communication Banking and Financial Services Land Use Irrigation Source	263-277
11	Abbreviation & Sources	278-281
12	Disclaimer	282

Location & Political Map



Administrative Setup

List of Village Panchayat & Intermediate Panchayat (Block) Name - 2011

Village Name	Village Panchayat Name	Intermediate Panchayat Name
Ahilas Pur	Pratappur	Pawai
Ahiripur	Ahiripuri	Mirzapur
Alampur	Alampur	Pawai
Ali Nagar	Alinagarh	Pawai
Amagilia	Azamgarh	Ahiraula
Ambari	Ambari	Pawai
Amrethoo	Amrethu	Phulpur
Andhipur	Andhipur	Pawai
Andika	Andika	Pawai
Anjan Sahid	Darideeh	Phulpur
Aspatpur	Gobraha	Phulpur
Ataie Pur	Kandari Ataipur	Ahiraula
Atamauwa	Atmauwa	Ahiraula
Atardiha	Atardeeh	Ahiraula
Aura Danra	Sahpur	Pawai
Bag Bahar	Bag Bahar	Pawai
Bahauddinpur	Bahaudeenpur	Pawai
Bahauddinpur	Bahauddinpur	Pawai
Bahira Par	Badhar	Phulpur
Baisadih	Baisadhee	Phulpur
Bakharia	Badariya	Pawai
Bakshpur	Basantpur	Phulpur
Baliepur	Balipur	Pawai
Ban Rahia	Banrahiya	Ahiraula
Banhar Maychak Gajadi	Banhar	Ahiraula
Baramadpur	Manmauwa Karampur	Ahiraula
Basahi Asharafpur	Maingana	Pawai
Basti	Basti	Mirzapur
Basti Chak Gulara	Basti Kamugara	Pawai

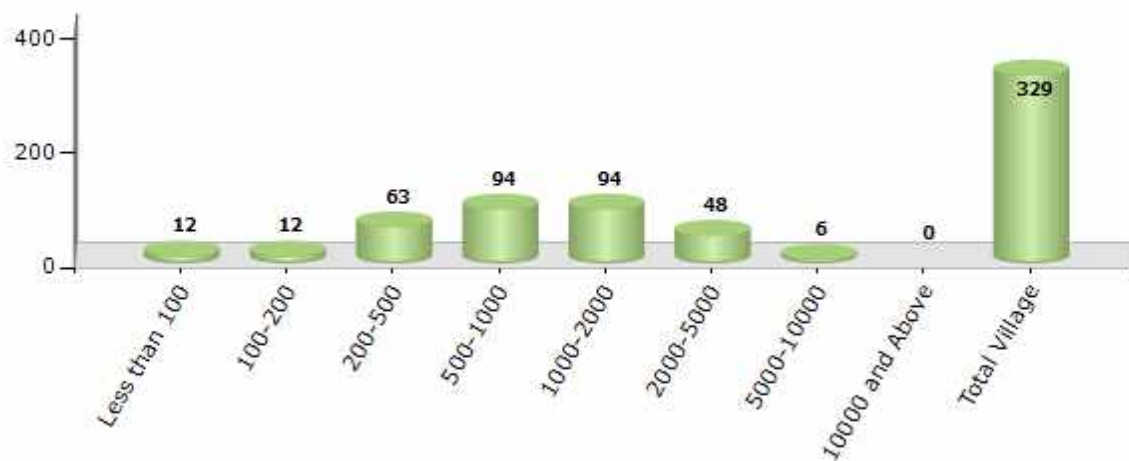
Contd....

Demographics

Number of Villages by Population Size - 2011

Less than 100	100-200	200-500	500-1000	1000-2000	2000-5000	5000-10000	10000 and Above	Total Village
12	12	63	94	94	48	6	0	329

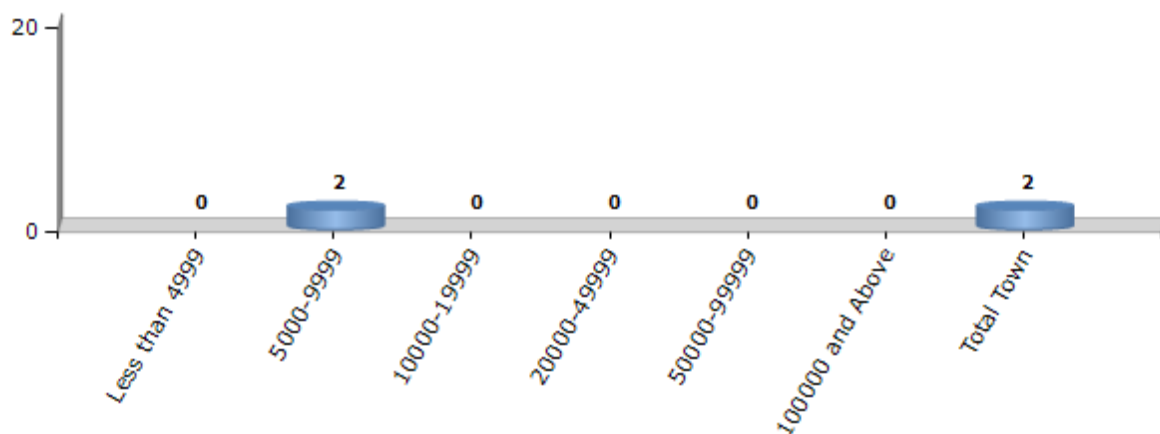
Number of Villages by Population Size - 2011



Number of Towns by Population Size - 2011

Less than 4999	5000-9999	10000-19999	20000-49999	50000-99999	100000 and Above	Total Town
0	2	0	0	0	0	2

Number of Towns by Population Size - 2011

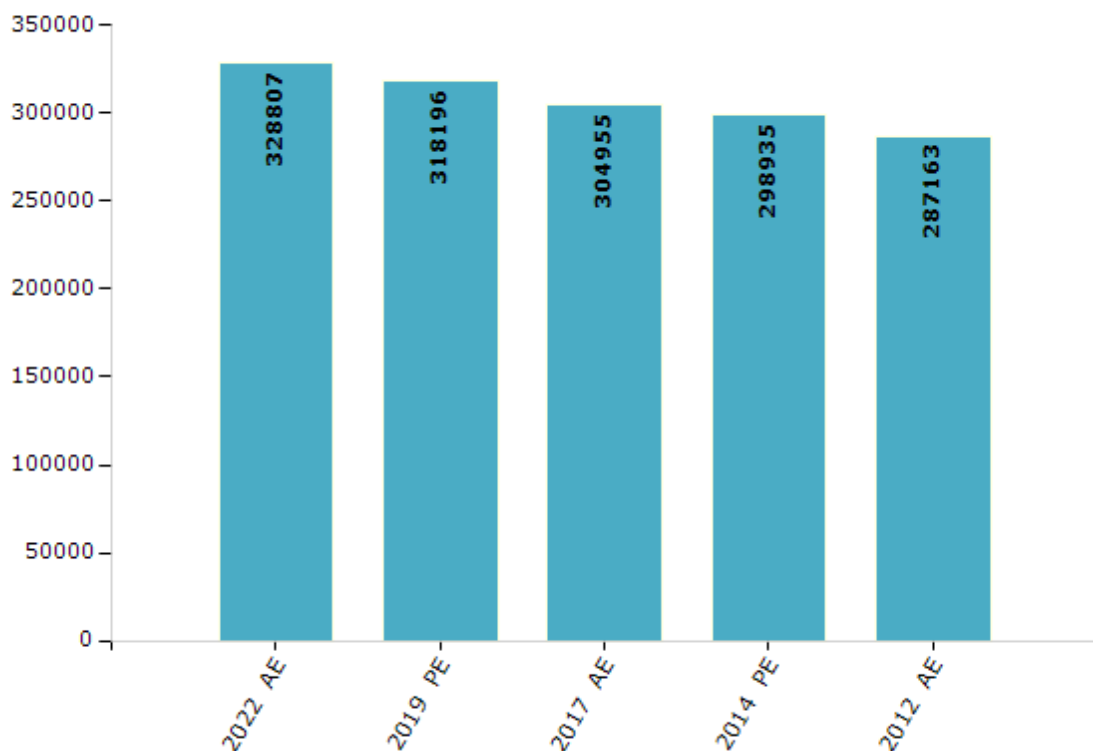


Electoral Features

Electors by Male & Female

Year	Male	Female	Others	Total	Year	Male	Female	Others	Total
2022 AE	171945	156851	11	328807	1991 AE	-	-	-	-
2019 PE	169947	148243	6	318196	1989 AE	-	-	-	-
2017 AE	167027	137922	6	304955	1985 AE	-	-	-	-
2014 PE	163897	135032	6	298935	1980 AE	-	-	-	-
2012 AE	156709	130448	6	287163	1977 AE	-	-	-	-
2009 PE	-	-	-	-	1974 AE	-	-	-	-
2007 AE	-	-	-	-	1969 AE	-	-	-	-
2004 PE	-	-	-	-	1967 AE	-	-	-	-
2002 AE	-	-	-	-	1962 AE	-	-	-	-
1999 PE	-	-	-	-	1957 AE	-	-	-	-
1996 AE	-	-	-	-	1952 AE	-	-	-	-
1993 AE	-	-	-	-					

Number of Electors



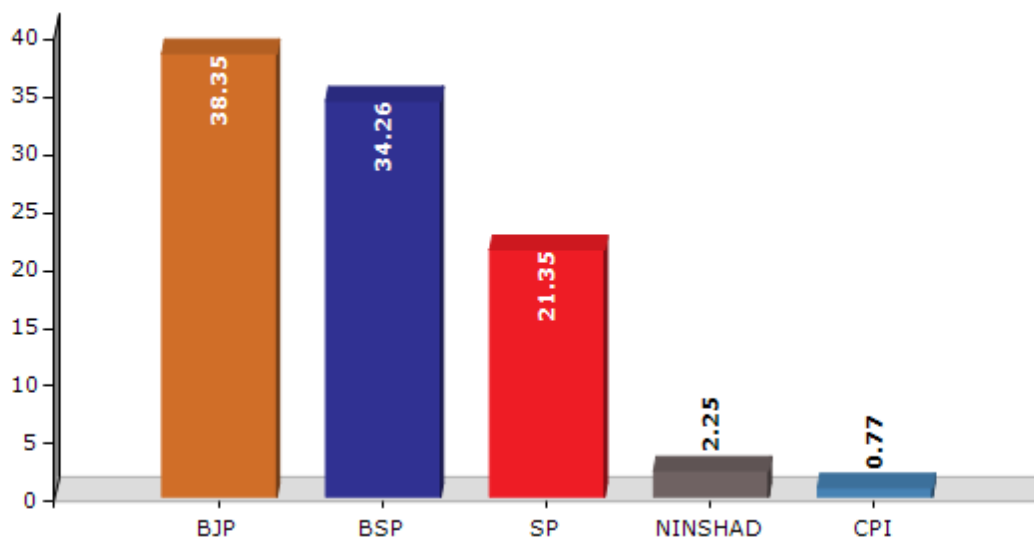
Note : AE : Assembly Election, PE : Assembly Segment of Parliamentary Election

Historical Summary Election Results

Summary Result of Assembly Election - 2017

Candidate Name	Party	Votes	Votes %
Arun Kumar Yadav	BJP	68435	38.35
Abul Qais Azmi	BSP	61140	34.26
Shyam Bahadur Singh Yadav	SP	38099	21.35
Ramsurat	NINSHAD	4012	2.25
Ramagya Yadav	CPI	1382	0.77
Ramsingh Yadav	RLD	916	0.51
Nesar Ahamad	IND	692	0.39
Bhanupratap Yadav	MAHAD	574	0.32
Abushad Quraishi	IND	415	0.23
Ghanshyam	IND	389	0.22
Reeta Maurya	ASSP	316	0.18
Mo. Majkkir	BMUP	251	0.14
Achchelal	IND	225	0.13
	NOTA	1609	0.9

Votes Percentage of Top Parties - 2017



Polling Station Level Election Results

Number and Name of Polling Stations (PS) (2022)

Number of Polling Stations	Name of Polling Stations	Number of Polling Stations	Name of Polling Stations
1	P.P. Balaipur R.N.-1	22	P.P. Bharchikiya R.N.-2
2	P.P. Balaipur R.N.-2	23	P.P. Molanipur
3	P.P. Mohoiuddinpur R.N.-1	24	P.P. Mainuddinpur
4	P.P. Mohoiuddinpur R.N.-2	25	P.P. Sultanpur R.N.-1
5	P.P. Mohoiuddinpur R.N.-3	26	P.P. Sultanpur R.N.-2
6	P.P. Saudama	27	P.P. Sultanpur R.N.-3
7	P.P.Dattapur	28	P.P. Kalafatpur R.N.-1
8	P.P.Mittupur R.N.-1	29	P.P. Kalafatpur R.N.-2
9	P.P.Mittupur R.N.-2	30	P.P. Khandaura R.N.-1
10	H.S.School Mittupur R.N.-1	31	P.P. Khandaura R.N.-2
11	H.S.School Mittupur R.N.-2	32	P.P. Hamirpur R.N.-1
12	P.P. Rampur Khalis	33	P.P. Hamirpur R.N.-2
13	P.P.Dashnwal	34	P.P. Kadipur
14	P.P. Pharpur	35	P.P. Nashapur R.N.-1
15	P.P. Nandesher R.N.-1	36	P.P. Nashapur R.N.-2
16	P.P. Nandesher R.N.2	37	P.Bhawan Shahpur
17	P.P. Rajapur	38	P.P. Pratappur R.N.-1
18	P.P. Handiya R.N.-1	39	P.P. Pratappur R.N.-2
19	P.P. Handiya R.N.-2	40	P.P. Belwai R.N.1
20	G.P.P. Bharchakiya	41	P.P. Belwai R.N.2
21	P.P. Bharchikiya R.N.-1	42	P.P. Alinagar

Contd....

Polling Station Level Election Results

Polling Station-wise Votes Secured by Overall Top Five Parties in Phoolpur-Pawai Assembly in Assembly Election (AE) under Lalganj Parliamentary Constituency in Uttar Pradesh (2022)

Number of Polling Station	Winner - Ramakant Yadav (SP)	Runner-up - Ram Surat (BJP)	3rd - Shakeel Ahmad (BSP)	4th - Mo Shahid (INC)	5th - Yogendra Pratap (JANADIP)	NOTA	Other	Total Votes Secured
36	75	22	159	8	0	2	5	271
37	187	120	153	0	0	3	8	471
38	76	240	21	6	0	4	13	360
39	48	168	152	2	0	1	22	393
40	118	264	138	15	1	2	7	545
41	51	219	268	9	2	6	15	570
42	132	183	212	16	17	3	13	576
43	64	216	209	6	0	0	3	498
44	51	82	108	2	8	2	4	257
45	20	249	106	5	1	1	4	386
46	71	190	30	1	2	2	5	301
47	145	181	83	9	0	0	3	421
48	290	84	101	2	2	7	2	488
49	251	89	109	8	4	6	4	471
50	102	237	71	0	0	2	15	427
51	149	161	109	1	0	2	6	428
52	264	97	15	1	1	2	3	383
53	29	175	103	0	1	0	5	313
54	158	350	13	1	2	3	17	544
55	94	166	108	3	1	1	15	388
56	166	192	85	3	1	2	7	456
57	89	338	182	3	0	7	11	630
58	129	131	305	3	0	1	15	584
59	99	311	120	0	0	2	6	538
60	475	22	252	2	0	2	5	758
61	144	147	268	3	0	4	5	571
62	156	192	207	1	2	0	4	562
63	216	137	3	1	0	1	5	363
64	269	264	91	3	3	3	6	639
65	183	459	16	2	3	6	8	677
66	93	234	295	0	0	3	10	635
67	247	265	30	3	0	4	6	555
68	252	170	79	9	13	3	8	534
69	128	171	42	3	0	0	4	348
70	86	248	192	5	0	2	12	545

Contd....

Polling Station Level Election Results

Winner, Runner-up and 3rd Party Position & Winning Margin According to Polling Stations in Phoolpur-Pawai Assembly in Assembly Election (AE) under Lalganj Parliamentary Constituency in Uttar Pradesh (2022)

Polling Station Number	Winner Party	Winner Votes (%)	Runner-up Party	Runner-up Votes (%)	Winning Margin Votes (%)	Third Party	Third Party Votes (%)	Other Votes (%)
71	BJP	375 (48.89)	SP	198 (25.81)	177 (23.08)	BSP	145 (18.9)	49 (6.39)
72	SP	482 (66.48)	BSP	160 (22.07)	322 (44.41)	BJP	54 (7.45)	29 (4)
73	SP	256 (38.32)	BSP	244 (36.53)	12 (1.79)	BJP	127 (19.01)	41 (6.14)
74	BSP	245 (62.34)	SP	70 (17.81)	175 (44.53)	BJP	63 (16.03)	15 (3.82)
75	SP	190 (42.51)	BSP	127 (28.41)	63 (14.1)	BJP	101 (22.6)	29 (6.49)
76	BJP	257 (50)	BSP	126 (24.51)	131 (25.49)	SP	115 (22.37)	16 (3.11)
77	BJP	372 (64.81)	SP	98 (17.07)	274 (47.74)	BSP	87 (15.16)	17 (2.96)
78	BJP	363 (49.39)	BSP	277 (37.69)	86 (11.7)	SP	70 (9.52)	25 (3.4)
79	SP	298 (48.22)	BJP	181 (29.29)	117 (18.93)	BSP	116 (18.77)	23 (3.72)
80	BJP	324 (63.41)	SP	158 (30.92)	166 (32.49)	BSP	15 (2.94)	14 (2.74)
81	BJP	242 (44.24)	BSP	158 (28.88)	84 (15.36)	SP	127 (23.22)	20 (3.66)
82	BJP	259 (52.54)	SP	202 (40.97)	57 (11.57)	BSP	12 (2.43)	20 (4.06)
83	SP	265 (46.17)	BJP	202 (35.19)	63 (10.98)	BSP	58 (10.1)	49 (8.54)
84	BJP	254 (38.2)	SP	218 (32.78)	36 (5.42)	BSP	165 (24.81)	28 (4.21)
85	BJP	268 (53.39)	BSP	126 (25.1)	142 (28.29)	SP	93 (18.53)	15 (2.99)
86	BJP	216 (56.54)	SP	134 (35.08)	82 (21.46)	BSP	25 (6.54)	7 (1.83)
87	BJP	239 (42.15)	BSP	207 (36.51)	32 (5.64)	SP	106 (18.69)	15 (2.65)
88	SP	347 (65.84)	BJP	147 (27.89)	200 (37.95)	BSP	23 (4.36)	10 (1.9)
89	SP	333 (55.41)	BSP	133 (22.13)	200 (33.28)	BJP	109 (18.14)	26 (4.33)
90	BSP	373 (63.33)	BJP	125 (21.22)	248 (42.11)	SP	65 (11.04)	26 (4.41)
91	SP	525 (61.84)	BSP	289 (34.04)	236 (27.8)	BJP	18 (2.12)	17 (2)
92	BSP	347 (48.94)	SP	329 (46.4)	18 (2.54)	BJP	25 (3.53)	8 (1.13)
93	SP	501 (69.01)	BJP	181 (24.93)	320 (44.08)	BSP	37 (5.1)	7 (0.96)
94	SP	388 (61.88)	BSP	197 (31.42)	191 (30.46)	BJP	31 (4.94)	11 (1.75)
95	BSP	257 (48.31)	SP	183 (34.4)	74 (13.91)	BJP	73 (13.72)	19 (3.57)
96	SP	346 (75.38)	BJP	65 (14.16)	281 (61.22)	BSP	41 (8.93)	7 (1.53)
97	SP	282 (50.81)	BSP	178 (32.07)	104 (18.74)	BJP	47 (8.47)	48 (8.65)
98	BJP	256 (57.79)	BSP	88 (19.86)	168 (37.93)	SP	78 (17.61)	21 (4.74)
99	SP	165 (44)	BSP	158 (42.13)	7 (1.87)	BJP	29 (7.73)	23 (6.13)
100	SP	246 (58.43)	BJP	168 (39.9)	78 (18.53)	BSP	2 (0.48)	5 (1.19)
101	BJP	173 (44.13)	BSP	157 (40.05)	16 (4.08)	SP	55 (14.03)	7 (1.79)
102	SP	254 (49.8)	BSP	203 (39.8)	51 (10)	JANADIP	21 (4.12)	32 (6.27)
103	BJP	198 (37.43)	SP	188 (35.54)	10 (1.89)	BSP	133 (25.14)	10 (1.89)
104	BJP	370 (73.27)	SP	90 (17.82)	280 (55.45)	BSP	33 (6.53)	12 (2.38)
105	BJP	149 (38.9)	SP	122 (31.85)	27 (7.05)	BSP	86 (22.45)	26 (6.79)

Contd....

Socio-Economic Amenities - Rural

Access to Education Facilities

Particulars	Number of Villages (% of Population)				
	Available	Not Available	If Not Available (Distance of Nearest Facility)		
			A	B	C
Govt. Primary School	198 (81)	130 (19)	80 (11)	0 (0)	5 (0)
Private Primary School	75 (36)	253 (64)	8 (1)	0 (0)	0 (0)
Govt. Middle School	92 (49)	236 (51)	137 (28)	8 (2)	2 (0)
Private Middle School	53 (28)	275 (72)	25 (5)	2 (0)	1 (0)
Govt. Secondary School	13 (10)	315 (90)	90 (25)	33 (9)	7 (1)
Private Secondary School	36 (22)	292 (78)	89 (22)	25 (7)	4 (1)
Govt. Senior Secondary School	0 (0)	328 (100)	73 (21)	46 (11)	9 (1)
Private Senior Secondary School	6 (10)	322 (90)	89 (23)	39 (12)	7 (1)
Govt. Arts and Science Degree College	4 (2)	324 (98)	13 (4)	35 (9)	45 (13)
Private Arts and Science Degree College	3 (3)	325 (97)	56 (17)	66 (19)	31 (8)
Govt. Engineering College	0 (0)	328 (100)	4 (1)	5 (3)	144 (42)
Private Engineering College	1 (1)	327 (99)	10 (3)	11 (2)	84 (27)
Govt. Medicine College	0 (0)	328 (100)	6 (1)	14 (8)	128 (38)
Private Medicine College	1 (1)	327 (99)	15 (5)	7 (1)	90 (27)
Govt. Management Institute	3 (1)	325 (99)	1 (0)	4 (2)	121 (32)
Private Management Institute	1 (1)	327 (99)	4 (2)	5 (1)	58 (20)
Govt. Polytechnic	2 (1)	326 (99)	3 (0)	5 (4)	230 (66)
Private Polytechnic	2 (1)	326 (99)	11 (3)	2 (2)	30 (10)
Govt. Vocational Training School/ITI	3 (1)	325 (99)	21 (6)	22 (7)	207 (60)
Private Vocational Training School/ITI	4 (1)	324 (99)	23 (7)	13 (4)	5 (2)
Govt. Non Formal Training Centre	4 (2)	324 (98)	11 (4)	32 (9)	90 (26)
Private Non Formal Training Centre	1 (0)	327 (100)	5 (1)	2 (2)	11 (3)
Govt. School For Disabled	1 (2)	327 (98)	12 (3)	33 (8)	89 (24)
Private School For Disabled	0 (0)	328 (100)	6 (2)	12 (4)	15 (3)
Government Others	0 (0)	328 (100)	5 (1)	0 (0)	1 (0)
Private Others	0 (0)	328 (100)	1 (1)	0 (0)	0 (0)

Note : Distance A : Less than 5 km; B : Between 5-10 km; C : 10+ km.; Source : Data Analysis is based on 2011 Census.

DISCLAIMER

The Terms of Use and Disclaimer of Datanet India Private Limited (hereinafter referred to as "Datanet") for use of this analysis report of **Phoolpur-Pawai Assembly Constituency (Phoolpur-Pawai Vidhan Sabha)** :-

1. **Assembly Factbook™** is a Registered Trade Mark owned by Datanet.
2. All the maps are sketched and graphical representation only and have not been drawn to the scale and also not to represent the actual geographical area or boundary of the unit.
3. The data for the aforesaid analysis is based on authentic sources and has been culled from the various publications of Census, CSO and NSSO for district and block level data, various central and state government departments, Central & State Elections Commissions and the concerned Returning Officers' releases, Electoral Rolls, Election results and allied publications, internal assessment, surveys, estimates and analysis. Therefore, certain adjustment of data at micro level may have been done to arrive closer to the macro data.
4. Data have been provided on an "As Is" and "As AVAILABLE" basis
5. The colours shown in the maps or diagram and charts of a particular party, alliance or AC are indicative and do not represent them.
6. This publication which includes maps, sheets, graphs and data would be the property under copyright of Datanet only. The user may use these for its internal study, analysis and research purposes. It's public display, re-selling or any commercial uses by the user are not allowed.
7. Datanet has taken due care and caution in compilation and processing of data and allied information, but does not guarantee the accuracy, adequacy or completeness of any information/analysis and will be not responsible for any errors or omissions or for the results obtained from the use of such information/analysis.
8. All the contents for the publication have been culled from various authentic sources and Datanet reasonably believes such sources to be reliable, but does not make any representations, express or implied as to the accuracy or fitness of use of such information. The information or contents of the information/analysis do not constitute advice and should not be relied upon in making (or refraining from making) any decision. Any reliance placed upon the information provided by Datanet is the sole responsibility and strictly at the user's risk.
9. In no event will Datanet be liable for any damages (including, without limitation, damages for loss of business projects, or loss of profits) arising in contract, tort or otherwise from the use of or inability to use any of its contents, or from any action taken (or refrained from being taken) as a result of using the analysis or any of its contents. Datanet its directors, owners, editors, officials, employees, distributor and agents or any associate will not be liable for any errors in the information contained or any consequences arising from the use of the contents of the provided information/analysis.
10. If any provision of these terms and conditions is held invalid or illegal or unenforceable for any reason by any court of competent jurisdiction, such provision shall be severed and the remainder of provisions of the terms and conditions shall continue in full force and effect as if the Term of Use had been executed with the invalid, illegal or unenforceable provision eliminated.
11. If there are any discrepancies in the information provided, please bring it to attention of Datanet for suitable rectification measures.

**Buy Online This Complete Book At
Datanet India eBooks Store**

www.indiastatpublications.com

or go directly at

[http://www.indiastatpublications.com/
Assembly_factbook/Uttar Pradesh/Lalganj/ Phoolpur-Pawai](http://www.indiastatpublications.com/Assembly_factbook/Uttar%20Pradesh/Lalganj/Phoolpur-Pawai)

 **indiastat**elections

ISBN : 978-93-5822-381-1



9 789358 223811