



Uttar Pradesh

Assembly Factbook™

Lucknow Cantt. Assembly Constituency



Key Electoral Data of Lucknow Cantt.
Assembly Constituency (Vidhan Sabha)

Uttar Pradesh

Assembly Factbook™

Lucknow Cantt. Assembly Constituency



Lucknow Cantt. Vidhan Sabha

Editor & Director

Dr. R.K. Thukral

Research Editor

Dr. Shafeeq Rahman

**Compiled, Researched and Published by
Datanet India Pvt. Ltd.**

D-100, 1st Floor,

Okhla Industrial Area, Phase-I,

New Delhi- 110020.

Ph.: 91-11- 43580781-84

Email : support@indiastatpublications.com

Website : www.indiastatelections.com

Online Book Store :

www.indiastatpublications.com

Report No. : AFB/UP-175-0125

ISBN : 978-93-5822-439-9

First Edition : January, 2018

Eighth Updated Edition : January, 2025

Price : Rs.11500/-

US\$ 310

© Datanet India Pvt. Ltd.

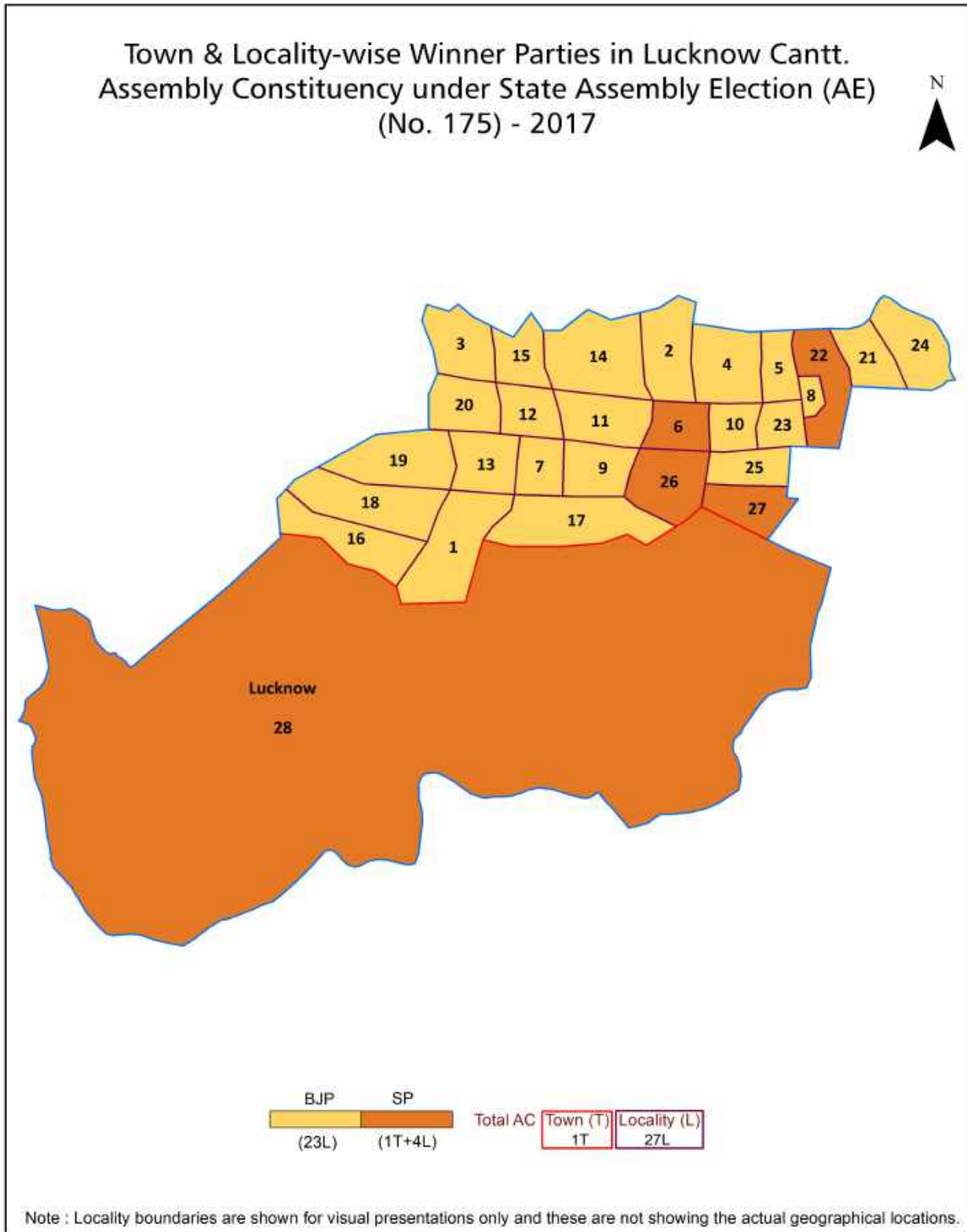
All rights reserved. No part of this book may be reproduced, stored in a retrieval system or transmitted in any form or by any means, mechanical photocopying, photographing, scanning, recording or otherwise without the prior written permission of the publisher. Please refer to Disclaimer at page no. 254 for the use of this publication.

Printed in India

Contents

No.	Particulars	Page No.
	Introduction	
1	Assembly Constituency - (Vidhan Sabha) at a Glance Features of Assembly as per Delimitation Commission of India (2008)	1-2
	Location and Political Maps	
2	Location Map Boundaries of Assembly Constituency - (Vidhan Sabha) in District Boundaries of Assembly Constituency under Parliamentary Constituency - (Lok Sabha) Town & Locality-wise Winner Parties-2024, 2022, 2019, 2017, 2014, 2012 and 2009	3-11
	Administrative Setup (2011)	
3	District Sub-district Towns Villages Inhabited Villages Uninhabited Villages Village Panchayat Intermediate Panchayat	12
	Demographics (2011)	
4	Population Households Rural/Urban Population Towns by Population Size Sex Ratio (Total & 0-6 Years) Religious Population Social Population Literacy Rate	13-14
	Electoral Features	
5	Important Dates of Last Elections Held Electors by Gender Service Electors Voters Voters Turnout Polling Stations & Average Number of Electors per Polling Station Electors by Age Group Present Elected Representatives	15-20
	Historical Summary Election Results	
6	Vote Share of Major Parties Winning Margin (Number & Percentage) Polarity of Parties Summary Result of Assembly Segment of Parliamentary Election 2024, 2019, 2014, 2009, 2004 and 1999 Summary Result of Assembly Elections 2022, 2017, 2012, 2007, 2002, 1996, 1993, 1991, 1989, 1985, 1980, 1977, 1974, 1969, 1967, 1962 and 1957	21-48
	Polling Station Level Election Results	
7	Name and Number of Polling Station 2024, 2022, 2019, 2017, 2014, 2012 and 2009 Polling Station-wise Electors, Voters & Voters Turnout 2024, 2022, 2019, 2017, 2014, 2012 and 2009 Polling Station wise Elections Results 2024, 2022, 2019, 2017, 2014, 2012 and 2009	49-245
	Panchayat and Local Bodies Election Results	
8	Urban Local Bodies Result 2012	246-247
	Share of Assembly Constituency	
9	Share of Assembly Constituency - (Vidhan Sabha) in State, District and Parliamentary Constituency - (Lok Sabha)	248
10	Abbreviation & Sources	250-253
11	Disclaimer	254

Location & Political Map

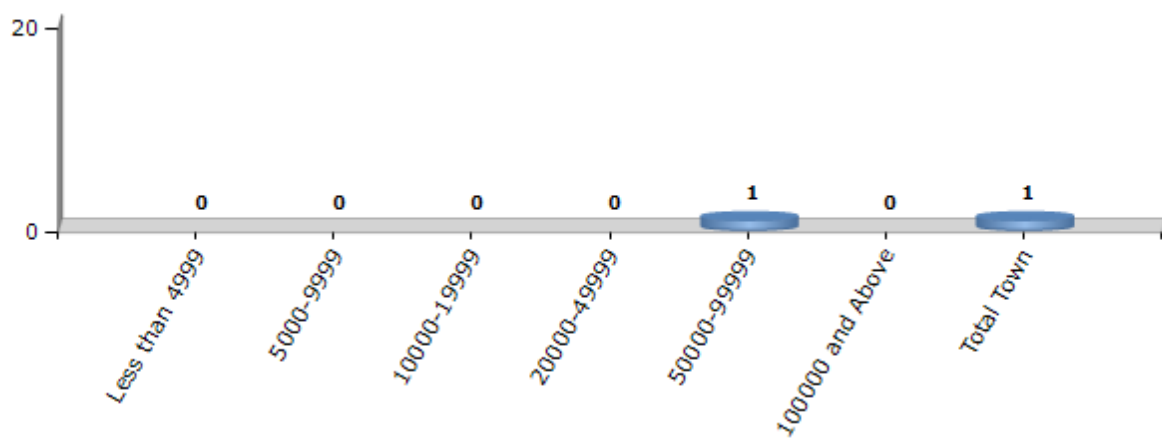


Demographics

Number of Towns by Population Size - 2011

Less than 4999	5000-9999	10000-19999	20000-49999	50000-99999	100000 and Above	Total Town
0	0	0	0	1	0	1

Number of Towns by Population Size - 2011

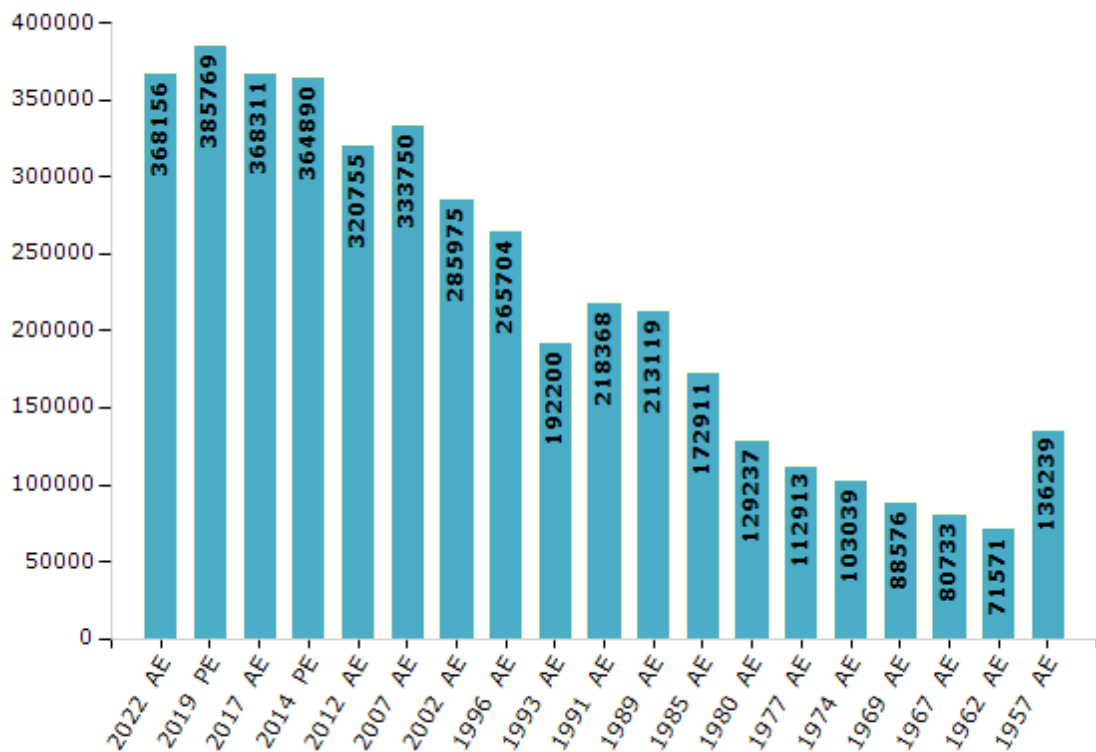


Electoral Features

Electors by Male & Female

Year	Male	Female	Others	Total	Year	Male	Female	Others	Total
2022 AE	197053	171083	20	368156	1991 AE	123803	94565	-	218368
2019 PE	210267	175478	24	385769	1989 AE	120710	92409	-	213119
2017 AE	200705	167586	20	368311	1985 AE	94406	78505	-	172911
2014 PE	198886	165983	21	364890	1980 AE	69913	59324	-	129237
2012 AE	173740	146998	17	320755	1977 AE	62014	50899	-	112913
2009 PE	-	-	-	-	1974 AE	61902	41137	-	103039
2007 AE	179101	154649	-	333750	1969 AE	47620	40956	-	88576
2004 PE	-	-	-	-	1967 AE	-	-	-	80733
2002 AE	154677	131298	-	285975	1962 AE	-	-	-	71571
1999 PE	-	-	-	-	1957 AE	-	-	-	136239
1996 AE	142649	123055	-	265704	1952 AE	-	-	-	-
1993 AE	101910	90290	-	192200					

Number of Electors



Note : AE : Assembly Election, PE : Assembly Segment of Parliamentary Election

Historical Summary Election Results

Summary Result of Assembly Election - 2017

Candidate Name	Party	Votes	Votes %
Dr. Reeta Joshi	BJP	95402	50.9
Aparna Yadav	SP	61606	32.87
Yogesh Dixit	BSP	26036	13.89
Virendra Kumar Shukla	RLD	720	0.38
Kunwar Gaurav Upadhyay	SHS	397	0.21
Chaturi Prasad	IND	388	0.21
Habib Rahmat Siddiqui	IND	253	0.13
Anurag Dixit (Munna)	IND	233	0.12
Rajnikant Dubey	SASEPA	208	0.11
S.P. Singh	ADVP	190	0.1
Sachchidanand Srivastava	LSWP	183	0.1
Manju Maurya	JAM	173	0.09
Neeraj Kumar Pal	BMUP	173	0.09
Prashant Singh	ISSP	169	0.09
Lakhan Awasthi	SWPI	152	0.08
	NOTA	1150	0.61

Polling Station Level Election Results

Number and Name of Polling Stations (PS) (2022)

Number of Polling Stations	Name of Polling Stations	Number of Polling Stations	Name of Polling Stations
1	U P Agro Industrial Krishi Workshop Talkatora Road Room No-1	22	Maharaja Agrasen Vidyalaya Inter College Motinagar Room No-1
2	U P Agro Industrial Krishi Workshop Talkatora Road Room No-2	23	Maharaja Agrasen Vidyalaya Inter College Motinagar Room No-2
3	U P Agro Industrial Krishi Workshop Talkatora Road Room No-3	24	Maharaja Agrasen Vidyalaya Inter College Motinagar Room No-3
4	U P Agro Industrial Krishi Workshop Talkatora Road Room No-4	25	Maharaja Agrasen Vidyalaya Inter College Motinagar Room No-4
5	Prathmik Vidyalaya Khariyaahi (Situating Ambedkar Nagar) Room No-1	26	Maharaja Agrasen Vidyalaya Inter College Motinagar Room No-5
6	Prathmik Vidyalaya Khariyaahi (Situating Ambedkar Nagar) Room No-2	27	Maharaja Agrasen Vidyalaya Inter College Motinagar Room No-6
7	Shiva Montessory Junior High School Ambedkarnagar Room No-1	28	Maharaja Agrasen Vidyalaya Inter College Motinagar Room No-7
8	Shiva Montessory Junior High School Ambedkarnagar Room No-2	29	Maharaja Agrasen Vidyalaya Inter College Motinagar Room No-8
9	Government Press Welfare Centre Aishbagh Room No-1	30	Gayaprasad Dharmshala Munnelaal Dharmshala Road Charbagh Room No-1
10	Government Press Welfare Centre Aishbagh Room No-2	31	Gayaprasad Dharmshala Munnelaal Dharmshala Road Charbagh Room No-2
11	Government Press Welfare Centre Aishbagh Room No-3	32	Sri Gurunanak Girls Degree College Charbagh Room No-1
12	Government Press Welfare Centre Aishbagh Room No-4	33	Sri Gurunanak Girls Degree College Charbagh Room No-2
13	Bapu Shiksha Kendra Highschool Chittakheda Room No-1	34	Sri Gurunanak Girls Degree College Charbagh Room No-3
14	Bapu Shiksha Kendra Highschool Chittakheda Room No-2	35	Sri Gurunanak Girls Degree College Charbagh Room No-4
15	Bapu Shiksha Kendra Highschool Chittakheda Room No-3	36	Sri Gurunanak Girls Degree College Charbagh Room No-5
16	Bapu Shiksha Kendra Highschool Chittakheda Room No-4	37	Blooming Flowers High School Blunt Square Mawaiya Room No-1
17	Bapu Shiksha Kendra Highschool Chittakheda Room No-5	38	Blooming Flowers High School Blunt Square Mawaiya Room No-2
18	Dayanand Vidya Mandir High School Motinagar Room No-1	39	Subhash Vidya Mandir School Mawaiya Room No-1
19	Dayanand Vidya Mandir High School Motinagar Room No-2	40	Subhash Vidya Mandir School Mawaiya Room No-2
20	Dayanand Vidya Mandir High School Motinagar Room No-3	41	Subhash Vidya Mandir School Mawaiya Room No-3
21	Dayanand Vidya Mandir High School Motinagar Room No-4	42	Subhash Vidya Mandir School Mawaiya Room No-4

Contd....

Polling Station Level Election Results

Polling Station-wise Votes Secured by Overall Top Five Parties in Lucknow Cantt. Assembly in Assembly Election (AE) under Lucknow Parliamentary Constituency in Uttar Pradesh (2022)

Number of Polling Station	Winner - Brajesh Pathak (BJP)	Runner-up - Surendra Singh Gandhi 'Raju Gandhi' (SP)	3rd - Anil Pandey (BSP)	4th - Dilpreet Singh Virk (INC)	5th - Ajay Kumar (AAP)	NOTA	Other	Total Votes Secured
36	380	90	23	18	2	8	12	533
37	216	477	30	18	3	6	3	753
38	374	409	9	22	3	3	0	820
39	436	165	8	15	0	3	2	629
40	320	145	13	15	4	3	1	501
41	323	174	57	17	3	5	1	580
42	305	114	63	14	2	0	6	504
43	304	115	19	11	0	2	2	453
44	88	109	21	16	3	0	1	238
45	90	106	22	8	1	1	0	228
46	159	254	21	5	1	1	4	445
47	166	126	21	10	2	4	1	330
48	162	239	10	3	0	3	5	422
49	129	165	23	4	1	1	2	325
50	140	190	34	5	4	2	0	375
51	129	143	29	5	4	0	0	310
52	240	188	36	4	0	2	3	473
53	203	268	30	6	1	4	7	519
54	154	142	37	9	2	3	3	350
55	265	184	32	11	0	1	4	497
56	276	197	26	13	2	7	1	522
57	259	124	19	12	1	3	2	420
58	243	136	6	22	3	6	5	421
59	216	114	14	31	2	1	10	388
60	250	199	21	18	2	0	8	498
61	243	229	13	10	2	4	6	507
62	232	312	26	14	0	6	9	599
63	264	161	24	14	4	3	5	475
64	229	408	33	20	1	2	2	695
65	280	344	31	21	3	3	3	685
66	270	328	26	17	3	5	7	656
67	349	269	30	16	3	2	3	672
68	410	208	40	14	7	1	3	683
69	419	209	26	8	7	2	4	675
70	427	214	30	11	6	2	2	692

Contd....

Polling Station Level Election Results

Winner, Runner-up and 3rd Party Position & Winning Margin According to Polling Stations in Lucknow Cantt. Assembly in Assembly Election (AE) under Lucknow Parliamentary Constituency in Uttar Pradesh (2022)

Polling Station Number	Winner Party	Winner Votes (%)	Runner-up Party	Runner-up Votes (%)	Winning Margin Votes (%)	Third Party	Third Party Votes (%)	Other Votes (%)
71	BJP	498 (67.3)	SP	156 (21.08)	342 (46.22)	BSP	49 (6.62)	37 (5)
72	BJP	441 (62.2)	SP	178 (25.11)	263 (37.09)	BSP	60 (8.46)	30 (4.23)
73	BJP	304 (63.73)	SP	130 (27.25)	174 (36.48)	BSP	31 (6.5)	12 (2.52)
74	BJP	386 (63.49)	SP	164 (26.97)	222 (36.52)	BSP	34 (5.59)	24 (3.95)
75	BJP	488 (62.72)	SP	213 (27.38)	275 (35.34)	BSP	44 (5.66)	33 (4.24)
76	BJP	378 (60.38)	SP	181 (28.91)	197 (31.47)	BSP	32 (5.11)	35 (5.59)
77	BJP	368 (58.69)	SP	196 (31.26)	172 (27.43)	BSP	33 (5.26)	30 (4.78)
78	BJP	393 (67.18)	SP	135 (23.08)	258 (44.1)	BSP	33 (5.64)	24 (4.1)
79	BJP	434 (61.13)	SP	213 (30)	221 (31.13)	BSP	42 (5.92)	21 (2.96)
80	BJP	430 (65.25)	SP	160 (24.28)	270 (40.97)	BSP	27 (4.1)	42 (6.37)
81	BJP	324 (57.14)	SP	179 (31.57)	145 (25.57)	BSP	35 (6.17)	29 (5.11)
82	BJP	421 (68.46)	SP	129 (20.98)	292 (47.48)	BSP	44 (7.15)	21 (3.41)
83	BJP	158 (41.04)	SP	157 (40.78)	1 (0.26)	BSP	36 (9.35)	34 (8.83)
84	BJP	206 (41.62)	SP	195 (39.39)	11 (2.23)	BSP	44 (8.89)	50 (10.1)
85	BJP	175 (41.77)	SP	163 (38.9)	12 (2.87)	BSP	29 (6.92)	52 (12.41)
86	BJP	146 (43.71)	SP	120 (35.93)	26 (7.78)	BSP	44 (13.17)	24 (7.19)
87	SP	549 (68.28)	BJP	229 (28.48)	320 (39.8)	BSP	8 (1)	18 (2.24)
88	BJP	270 (65.22)	SP	112 (27.05)	158 (38.17)	BSP	19 (4.59)	13 (3.14)
89	BJP	547 (64.89)	SP	169 (20.05)	378 (44.84)	BSP	73 (8.66)	54 (6.41)
90	BJP	457 (64.91)	SP	167 (23.72)	290 (41.19)	BSP	50 (7.1)	30 (4.26)
91	BJP	332 (51.96)	SP	181 (28.33)	151 (23.63)	BSP	87 (13.62)	39 (6.1)
92	BJP	418 (56.64)	SP	242 (32.79)	176 (23.85)	BSP	33 (4.47)	45 (6.1)
93	BJP	310 (54.48)	SP	167 (29.35)	143 (25.13)	BSP	66 (11.6)	26 (4.57)
94	SP	338 (64.14)	BJP	153 (29.03)	185 (35.11)	BSP	22 (4.17)	14 (2.66)
95	SP	336 (53.59)	BJP	247 (39.39)	89 (14.2)	BSP	31 (4.94)	13 (2.07)
96	BJP	468 (72.11)	SP	137 (21.11)	331 (51)	BSP	17 (2.62)	27 (4.16)
97	BJP	445 (67.02)	SP	148 (22.29)	297 (44.73)	BSP	32 (4.82)	39 (5.87)
98	BJP	421 (72.59)	SP	117 (20.17)	304 (52.42)	BSP	24 (4.14)	18 (3.1)
99	BJP	416 (77.9)	SP	77 (14.42)	339 (63.48)	BSP	22 (4.12)	19 (3.56)
100	BJP	385 (68.38)	SP	134 (23.8)	251 (44.58)	BSP	17 (3.02)	27 (4.8)
101	BJP	438 (72.28)	SP	123 (20.3)	315 (51.98)	BSP	26 (4.29)	19 (3.14)
102	BJP	290 (48.25)	BSP	147 (24.46)	143 (23.79)	SP	139 (23.13)	25 (4.16)
103	BJP	232 (60.26)	SP	96 (24.94)	136 (35.32)	BSP	38 (9.87)	19 (4.94)
104	BJP	147 (48.51)	SP	93 (30.69)	54 (17.82)	BSP	41 (13.53)	22 (7.26)
105	BJP	442 (63.32)	SP	187 (26.79)	255 (36.53)	BSP	31 (4.44)	38 (5.44)

Contd....

DISCLAIMER

The Terms of Use and Disclaimer of Datanet India Private Limited (hereinafter referred to as "Datanet") for use of this analysis report of **Lucknow Cantt. Assembly Constituency (Lucknow Cantt. Vidhan Sabha)** :-

1. **Assembly Factbook™** is a Registered Trade Mark owned by Datanet.
2. All the maps are sketched and graphical representation only and have not been drawn to the scale and also not to represent the actual geographical area or boundary of the unit.
3. The data for the aforesaid analysis is based on authentic sources and has been culled from the various publications of Census, CSO and NSSO for district and block level data, various central and state government departments, Central & State Elections Commissions and the concerned Returning Officers' releases, Electoral Rolls, Election results and allied publications, internal assessment, surveys, estimates and analysis. Therefore, certain adjustment of data at micro level may have been done to arrive closer to the macro data.
4. Data have been provided on an "As Is" and "As AVAILABLE" basis
5. The colours shown in the maps or diagram and charts of a particular party, alliance or AC are indicative and do not represent them.
6. This publication which includes maps, sheets, graphs and data would be the property under copyright of Datanet only. The user may use these for its internal study, analysis and research purposes. It's public display, re-selling or any commercial uses by the user are not allowed.
7. Datanet has taken due care and caution in compilation and processing of data and allied information, but does not guarantee the accuracy, adequacy or completeness of any information/analysis and will be not responsible for any errors or omissions or for the results obtained from the use of such information/analysis.
8. All the contents for the publication have been culled from various authentic sources and Datanet reasonably believes such sources to be reliable, but does not make any representations, express or implied as to the accuracy or fitness of use of such information. The information or contents of the information/analysis do not constitute advice and should not be relied upon in making (or refraining from making) any decision. Any reliance placed upon the information provided by Datanet is the sole responsibility and strictly at the user's risk.
9. In no event will Datanet be liable for any damages (including, without limitation, damages for loss of business projects, or loss of profits) arising in contract, tort or otherwise from the use of or inability to use any of its contents, or from any action taken (or refrained from being taken) as a result of using the analysis or any of its contents. Datanet its directors, owners, editors, officials, employees, distributor and agents or any associate will not be liable for any errors in the information contained or any consequences arising from the use of the contents of the provided information/analysis.
10. If any provision of these terms and conditions is held invalid or illegal or unenforceable for any reason by any court of competent jurisdiction, such provision shall be severed and the remainder of provisions of the terms and conditions shall continue in full force and effect as if the Term of Use had been executed with the invalid, illegal or unenforceable provision eliminated.
11. If there are any discrepancies in the information provided, please bring it to attention of Datanet for suitable rectification measures.

Buy Online This Complete Book At
Datanet India eBooks Store

www.indiastatpublications.com

or go directly at

[http://www.indiastatpublications.com/
Assembly_factbook/Uttar Pradesh/Lucknow/ Lucknow_Cantt.](http://www.indiastatpublications.com/Assembly_factbook/Uttar%20Pradesh/Lucknow/Lucknow_Cantt.)

 **indiastat**elections

ISBN : 978-93-5822-439-9



9 789358 224399