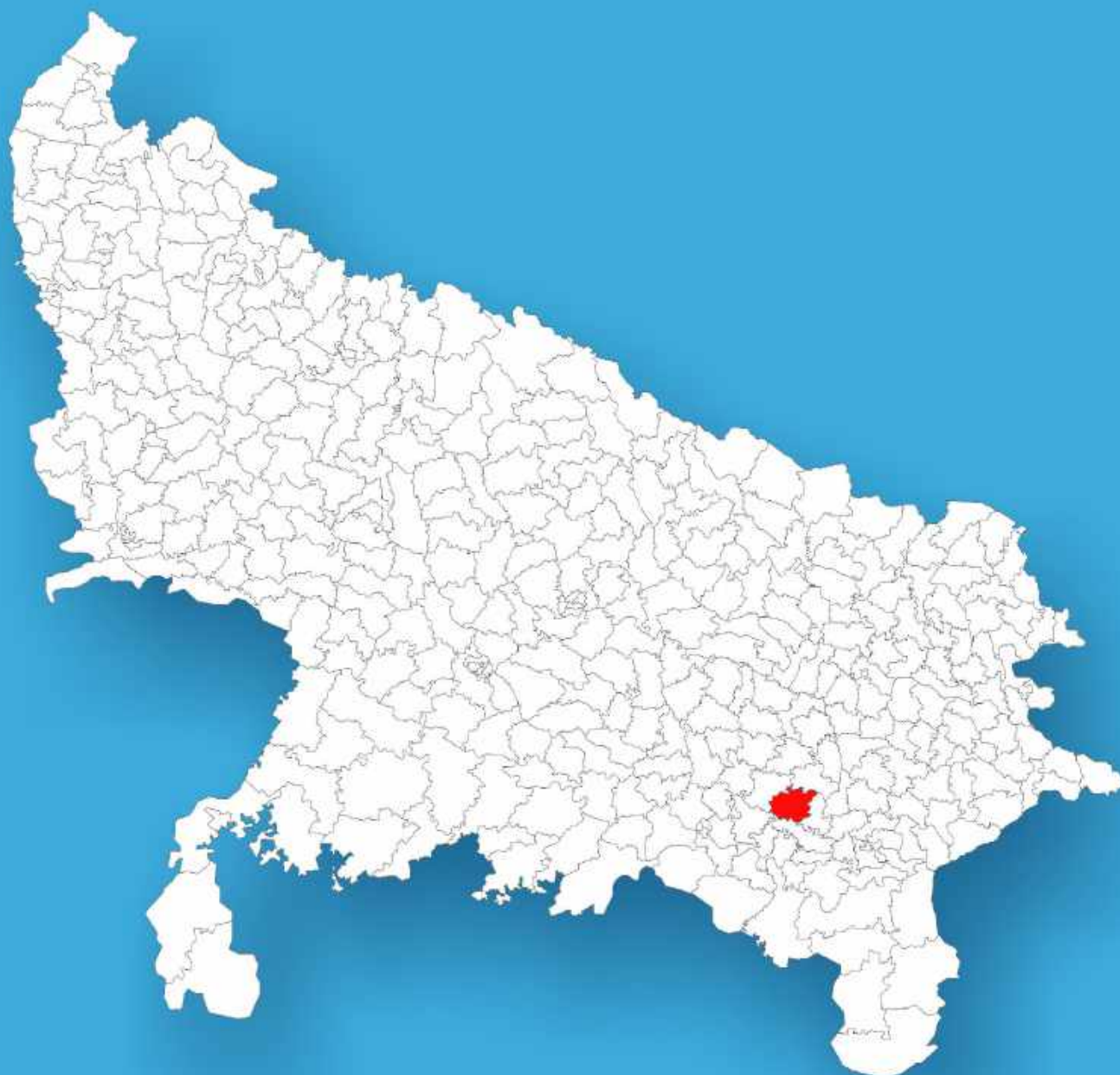




Uttar Pradesh

# Assembly Factbook™

Machhlishahr Assembly Constituency



Key Electoral Data of Machhlishahr  
Assembly Constituency (Vidhan Sabha)

Uttar Pradesh

# **Assembly Factbook™**

Machhlisahr Assembly Constituency



Machhlisahr Vidhan Sabha

**Editor & Director**

Dr. R.K. Thukral

**Research Editor**

Dr. Shafeeq Rahman

**Compiled, Researched and Published by  
Datanet India Pvt. Ltd.**

D-100, 1st Floor,

Okhla Industrial Area, Phase-I,

New Delhi- 110020.

Ph.: 91-11- 43580781-84

Email : support@indiastatpublications.com

Website : www.indiastatelections.com

**Online Book Store :**

www.indiastatpublications.com

**Report No. :** AFB/UP-369-0125

**ISBN :** 978-93-5905-015-7

**First Edition :** January, 2018

**Eighth Updated Edition :** January, 2025

**Price :** Rs.11500/-

US\$ 310

**© Datanet India Pvt. Ltd.**

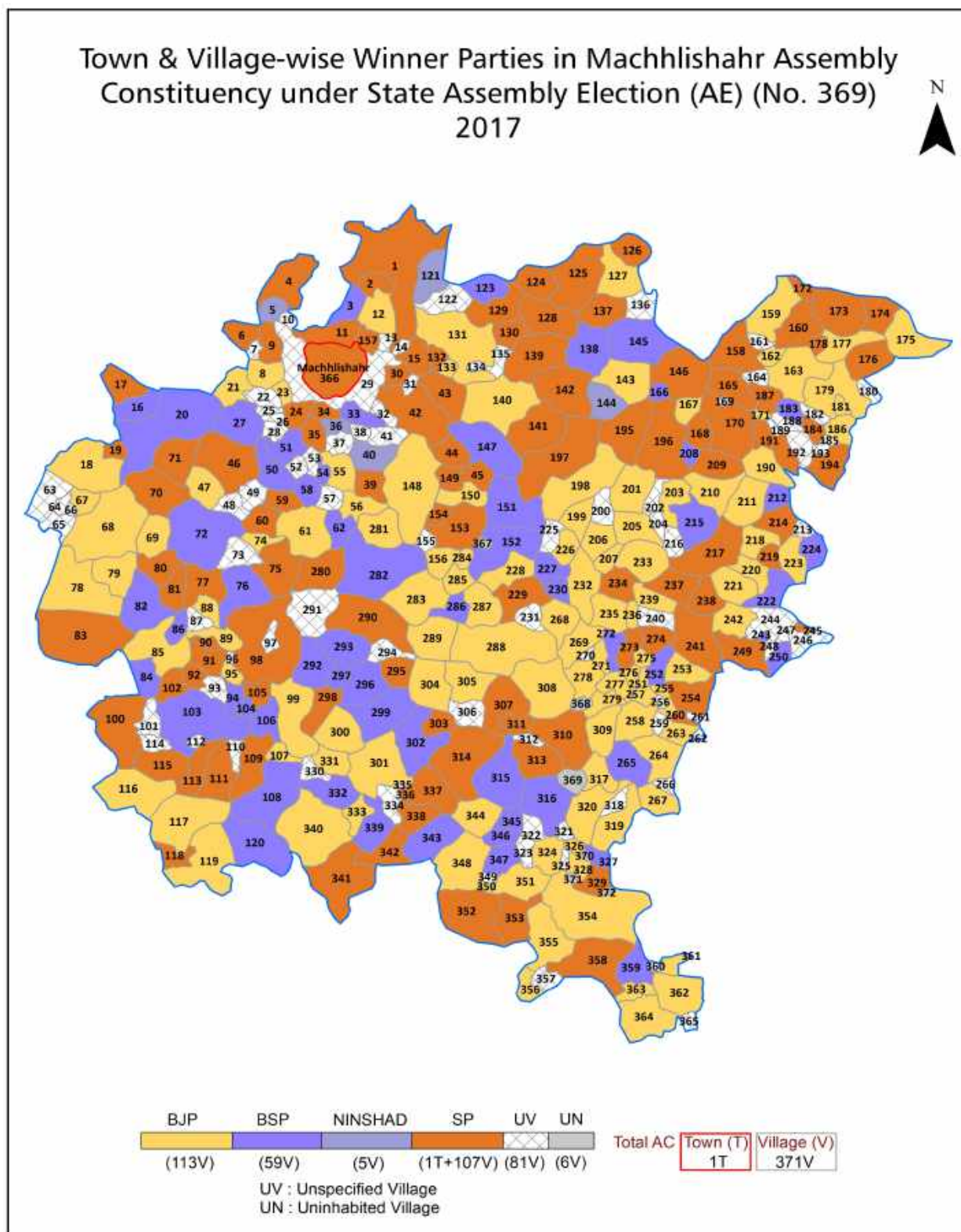
All rights reserved. No part of this book may be reproduced, stored in a retrieval system or transmitted in any form or by any means, mechanical photocopying, photographing, scanning, recording or otherwise without the prior written permission of the publisher. Please refer to Disclaimer at page no. 357 for the use of this publication.

Printed in India

No.	Particulars	Page No.
	<b>Introduction</b>	
1	Assembly Constituency - (Vidhan Sabha) at a Glance   Features of Assembly as per Delimitation Commission of India (2008)	1-2
	<b>Location and Political Maps</b>	
2	Location Map   Boundaries of Assembly Constituency - (Vidhan Sabha) in District   Boundaries of Assembly Constituency under Parliamentary Constituency - (Lok Sabha)   Town & Village-wise Winner Parties-2024, 2022, 2019, 2017, 2014, 2012 and 2009	3-11
	<b>Administrative Setup (2011)</b>	
3	District   Sub-district   Towns   Villages   Inhabited Villages   Uninhabited Villages   Village Panchayat   Intermediate Panchayat	12-30
	<b>Demographics (2011)</b>	
4	Population   Households   Rural/Urban Population   Towns and Villages by Population Size   Sex Ratio (Total & 0-6 Years)   Religious Population   Social Population   Literacy Rate	31-32
	<b>Electoral Features</b>	
5	Important Dates of Last Elections Held   Electors by Gender   Service Electors   Voters   Voters Turnout   Polling Stations & Average Number of Electors per Polling Station   Electors by Age Group   Present Elected Representatives	33-38
	<b>Historical Summary Election Results</b>	
6	Vote Share of Major Parties   Winning Margin (Number & Percentage)   Polarity of Parties   Summary Result of Assembly Segment of Parliamentary Election 2024, 2019, 2014, 2009, 2004 and 1999   Summary Result of Assembly Elections 2022, 2017, 2012, 2007, 2002, 1996, 1993, 1991, 1989, 1985, 1980, 1977, 1974, 1969, 1967, 1962, 1957 and 1952	39-66
	<b>Polling Station Level Election Results</b>	
7	Name and Number of Polling Station 2024, 2022, 2019, 2017, 2014, 2012 and 2009   Polling Station-wise Electors, Voters & Voters Turnout 2024, 2022, 2019, 2017, 2014, 2012 and 2009   Polling Station wise Elections Results 2024, 2022, 2019, 2017, 2014, 2012 and 2009	67-316
8	<b>Panchayat and Local Bodies Election Results</b> Panchayat Result 2015   Urban Local Bodies Result 2012	317-335
	<b>Share of Assembly Constituency</b>	
9	Share of Assembly Constituency - (Vidhan Sabha) in State, District and Parliamentary Constituency - (Lok Sabha)	336
	<b>Socio-Economic Amenities (2011)</b>	
10	Access to Administrative Units   Agricultural, Manufacturing and Industrial Commodities   Demographic Indicators   Education   Health & Manpower   Drinking Water Supply   Sanitation   Entertainment and Recreations Infrastructure   Power   Food Allocation Distribution and Marketing of Agriculture Commodities Infrastructure   Transport and Road Infrastructure   Communication   Banking and Financial Services   Land Use   Irrigation Source	338-352
11	<b>Abbreviation &amp; Sources</b>	353-356
12	<b>Disclaimer</b>	357



## Location & Political Map



## Administrative Setup

### List of Village Panchayat & Intermediate Panchayat (Block) Name - 2011

Village Name	Village Panchayat Name	Intermediate Panchayat Name
Adampur	Adampur	Barsathi
Adari	Lasa	Machhlishahr
Agahuwa	Agahuwa	Machhlishahr
Ahamadpur	Tajuddinpur	Machhlishahr
Ahiyapur	Bashata	Machhlishahr
Ajosi	Ajosi	Mariahu
Alapur Godhana	Allapur Godhna	Machhlishahr
Alapur Krishnarpan	Karora	Machhlishahr
Alla Bakshpur	Selhuapar	Mariahu
Amaien	Ammari	Machhlishahr
Amara	Ammara	Machhlishahr
Ambarpur	Radhopur	Barsathi
Anapur	Dashrathpur	Mariahu
Aruawan	Aruwan	Mariahu
Asawan	Aswan	Barsathi
Baburi Gaon	Belouna Kala	Barsathi
Baderi	Baderi	Mariahu
Baghnari	Baghnari	Barsathi
Baharaicha	Lorika	Mariahu
Bairethi	Vareti	Barsathi
Bankat	Bankat	Barsathi
Bankat	Bankat	Barsathi
Barahata	Barhata	Machhlishahr
Baramdeva	Baramdeva	Mariahu
Barauli	Ranipur	Mariahu
Barawan	Barawa	Machhlishahr
Barethi	Kharuawa	Machhlishahr
Barigaon	Varigaon	Barsathi
Bariyarpur	Surauli	Barsathi

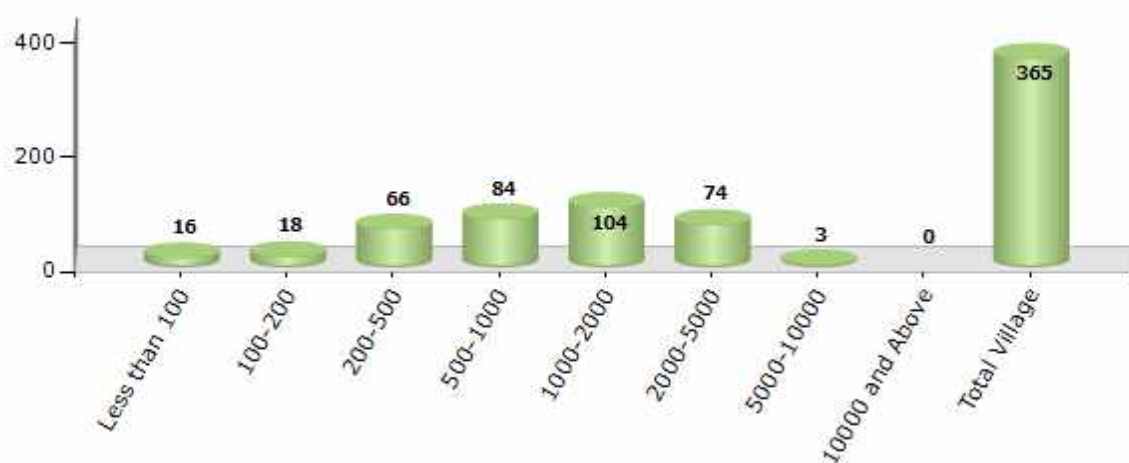
Contd....

## Demographics

### Number of Villages by Population Size - 2011

Less than 100	100-200	200-500	500-1000	1000-2000	2000-5000	5000-10000	10000 and Above	Total Village
16	18	66	84	104	74	3	0	365

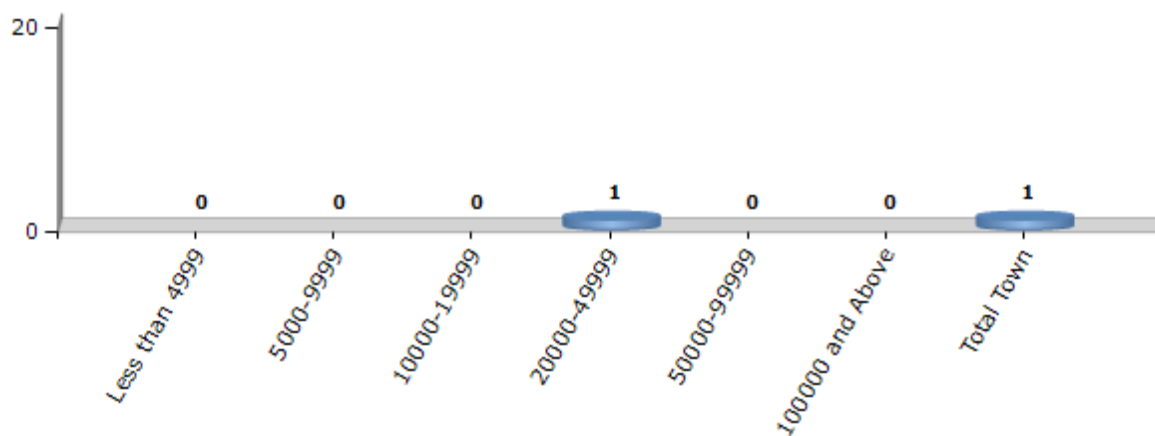
Number of Villages by Population Size - 2011



### Number of Towns by Population Size - 2011

Less than 4999	5000-9999	10000-19999	20000-49999	50000-99999	100000 and Above	Total Town
0	0	0	1	0	0	1

Number of Towns by Population Size - 2011



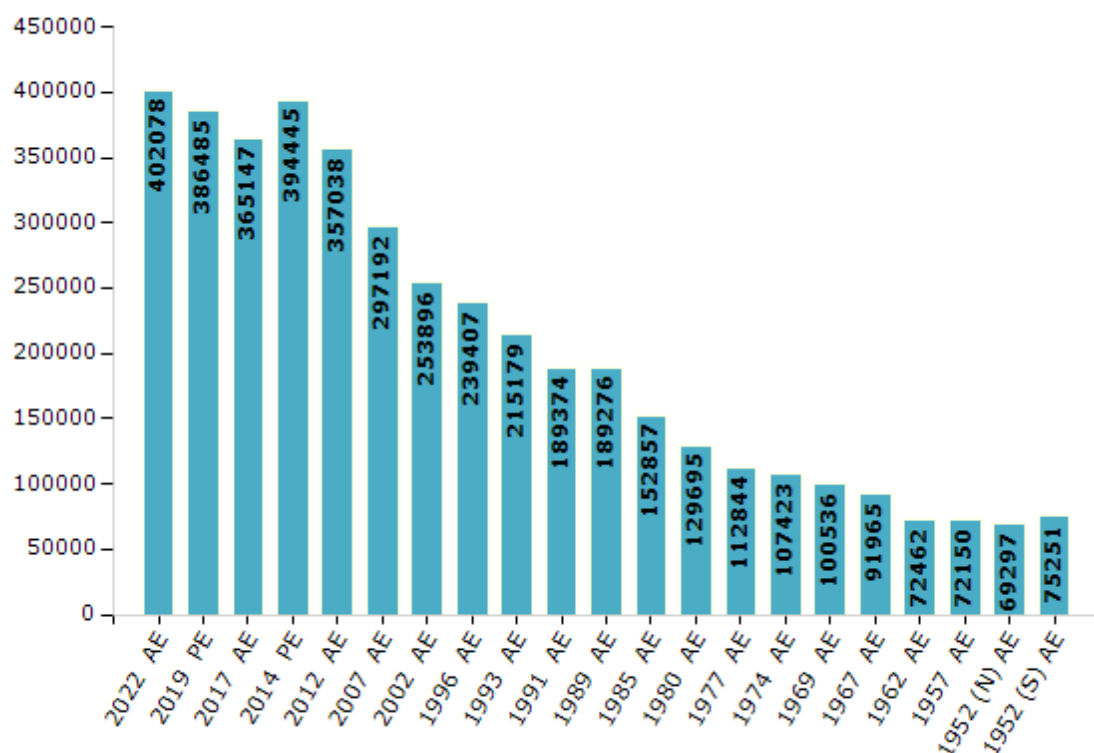
## Electoral Features

### Electors by Male & Female

Year	Male	Female	Others	Total
2022 AE	210762	191302	14	402078
2019 PE	205899	180573	13	386485
2017 AE	195128	170007	12	365147
2014 PE	213854	180577	14	394445
2012 AE	192922	164109	7	357038
2009 PE	-	-	-	-
2007 AE	158537	138655	-	297192
2004 PE	-	-	-	-
2002 AE	134884	119012	-	253896
1999 PE	-	-	-	-
1996 AE	127054	112353	-	239407
1993 AE	111310	103869	-	215179

Year	Male	Female	Others	Total
1991 AE	104406	84968	-	189374
1989 AE	104356	84920	-	189276
1985 AE	80919	71938	-	152857
1980 AE	69605	60090	-	129695
1977 AE	58715	54129	-	112844
1974 AE	55688	51735	-	107423
1969 AE	52206	48330	-	100536
1967 AE	-	-	-	91965
1962 AE	-	-	-	72462
1957 AE	-	-	-	72150
1952 (N) AE	-	-	-	69297
1952 (S) AE	-	-	-	75251

Number of Electors



**Note :** AE : Assembly Election, PE : Assembly Segment of Parliamentary Election, (N) : Machhli Shahar North, (S) : Machhli Shahar South

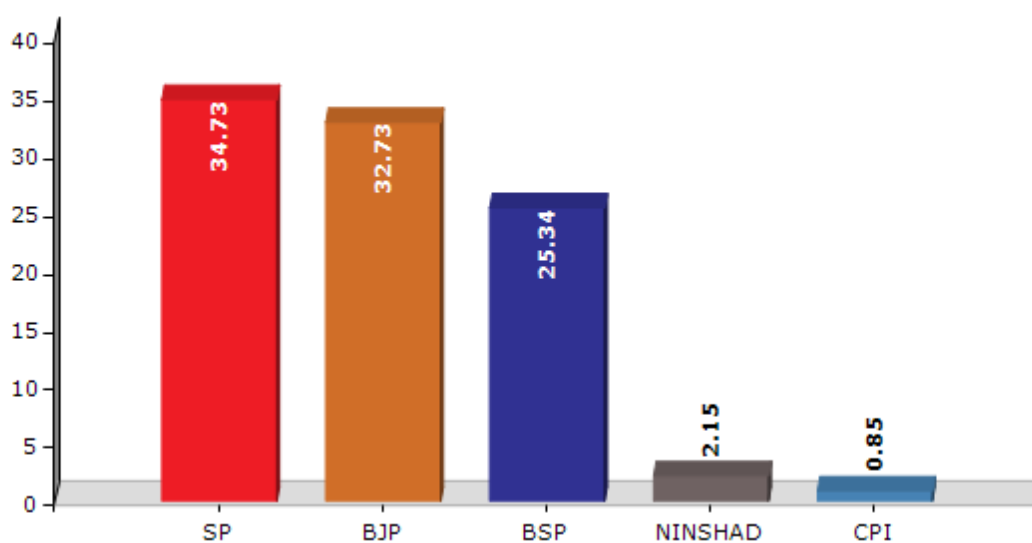


## Historical Summary Election Results

### Summary Result of Assembly Election - 2017

Candidate Name	Party	Votes	Votes %
Jagdish Sonkar	SP	72368	34.73
Anita Rawat	BJP	68189	32.73
Sushila Saroj	BSP	52796	25.34
Ram Sevak	NINSHAD	4484	2.15
Subas Chandra	CPI	1773	0.85
Lakshmi Saroj	IND	1237	0.59
Mulchand	RLD	1070	0.51
Anil Kumar	RSPS	960	0.46
Chandan	SARSAMP	900	0.43
Sukhram	OP	740	0.36
Jai Prakash	IND	495	0.24
Bacchu Lal	IND	445	0.21
Ram Sakal	MAHAD	418	0.2
Nandlal	MANKP	304	0.15
	NOTA	2165	1.04

Votes Percentage of Top Parties - 2017



## Polling Station Level Election Results

### Number and Name of Polling Stations (PS) (2022)

Number of Polling Stations	Name of Polling Stations	Number of Polling Stations	Name of Polling Stations
1	P.S Pahadpur East Side	22	Islamiya P S Machhli Shahar East Side
2	P.S Pahadpur West Side	23	Islamiya P S Machhli Shahar West Side
3	Jalalabad	24	Islamiya P S Machhli Shahar Middle Side
4	P.S Mirza Nikamuddinpur	25	Inter College Machhalishahar House No. 1
5	P.S Ahamadpur	26	Inter College Machhalishahar House No. 2
6	P.S Jahasapur	27	Inter College Machhali Shahar House No. 3
7	P.S Ghisuwa Khurd East Side	28	Inter College Machhali Shahar House No. 4
8	P.S Ghisuwa Khurd West Side	29	Inter College Machhali Shahar House No. 5
9	Jhs Katahitkhas East Side	30	Inter College Machhali Shahar House No. 6
10	Jhs Katahitkhas West Side	31	Inter College Machhali Shahar House No. 7
11	Jhs Katahitkhas Middle Side	32	Inter College Machhali Shahar House No. 8
12	P.S Kothari Easrt Side	33	Bihari Mahila Mahavidyalay Machhlishahar House No. 1
13	P.S Kothari West Side	34	Bihari Mahila Mahavidyalay Machhlishahar House No. 2
14	P S Chhachho	35	Bihari Mahila Mahavidyalay Machhlishahar House No. 3
15	P S Meerpur Khas	36	Bihari Mahila Mahavidyalay Machhlishahar House No. 4
16	Krishi Prasar Kendra Daudpur North Side	37	Bihari Mahila Mahavidyalay Machhlishahar House No. 5
17	Krishi Prasar Kendra Daudpur South Side	38	K.P.P. Machhlishahar East Side
18	Jhs Saraiyusuf East Side	39	K.P.P. Machhlishahar West Side
19	Jhs Saraiyusuf West Side	40	K.P.P. Machhlishahr Middle Side
20	Jhs Saraiyusuf Middle Side	41	P S Machhlishahar East Side
21	P S Basiraha	42	P S Machhlishahar West Side

Contd....

## Polling Station Level Election Results

### Polling Station-wise Votes Secured by Overall Top Five Parties in Machhlishahr Assembly in Assembly Election (AE) under Machhlishahr Parliamentary Constituency in Uttar Pradesh (2022)

Number of Polling Station	Winner - Dr. Ragini (SP)	Runner-up - Mehi Lal (BJP)	3rd - Vijay Kumar (BSP)	4th - Mala Devi (INC)	5th - S. P. Manav (ASPKR)	NOTA	Other	Total Votes Secured
36	309	236	115	2	4	4	9	679
37	230	452	1	9	1	1	1	695
38	229	566	3	3	0	0	2	803
39	551	104	10	16	0	2	6	689
40	196	329	43	5	1	7	14	595
41	184	353	42	6	1	3	8	597
42	261	56	51	4	2	4	8	386
43	381	120	19	10	3	8	19	560
44	442	94	21	6	1	1	2	567
45	239	159	135	7	14	2	7	563
46	364	142	9	3	1	0	3	522
47	625	67	1	0	0	0	0	693
48	372	40	24	6	1	3	12	458
49	197	33	164	0	20	2	8	424
50	453	36	111	2	4	2	6	614
51	246	189	51	2	4	0	3	495
52	243	186	139	4	2	3	6	583
53	64	124	186	2	8	0	3	387
54	128	154	71	2	6	4	4	369
55	561	123	36	4	4	1	10	739
56	205	253	94	8	2	3	13	578
57	89	374	78	4	3	2	7	557
58	149	239	68	3	11	1	10	481
59	64	256	0	3	0	2	2	327
60	185	294	43	1	2	5	6	536
61	136	124	209	1	4	4	7	485
62	240	217	35	5	17	5	11	530
63	173	265	15	3	2	5	3	466
64	148	171	151	1	4	1	6	482
65	381	120	90	7	5	5	9	617
66	192	195	36	3	1	2	13	442
67	229	222	86	6	4	3	14	564
68	74	168	65	2	4	0	7	320
69	76	105	205	4	4	3	5	402
70	367	159	60	2	0	2	7	597

Contd....

## Polling Station Level Election Results

**Winner, Runner-up and 3rd Party Position & Winning Margin According to Polling Stations in Machhlisahar Assembly in Assembly Election (AE) under Machhlisahar Parliamentary Constituency in Uttar Pradesh (2022)**

Polling Station Number	Winner Party	Winner Votes (%)	Runner-up Party	Runner-up Votes (%)	Winning Margin Votes (%)	Third Party	Third Party Votes (%)	Other Votes (%)
71	BJP	278 (44.91)	SP	235 (37.96)	43 (6.95)	BSP	91 (14.7)	15 (2.42)
72	BJP	302 (56.55)	SP	183 (34.27)	119 (22.28)	BSP	31 (5.81)	18 (3.37)
73	SP	574 (77.99)	BSP	121 (16.44)	453 (61.55)	BJP	34 (4.62)	7 (0.95)
74	SP	241 (39.7)	BJP	239 (39.37)	2 (0.33)	BSP	114 (18.78)	13 (2.14)
75	SP	226 (56.5)	BJP	134 (33.5)	92 (23)	BSP	17 (4.25)	23 (5.75)
76	SP	209 (54.86)	BJP	90 (23.62)	119 (31.24)	BSP	56 (14.7)	26 (6.82)
77	SP	274 (68.5)	BJP	98 (24.5)	176 (44)	BSP	21 (5.25)	7 (1.75)
78	SP	149 (44.21)	BJP	94 (27.89)	55 (16.32)	BSP	83 (24.63)	11 (3.26)
79	SP	239 (65.3)	BJP	82 (22.4)	157 (42.9)	BSP	36 (9.84)	9 (2.46)
80	SP	308 (67.25)	BSP	72 (15.72)	236 (51.53)	BJP	65 (14.19)	13 (2.84)
81	SP	226 (41.77)	BJP	175 (32.35)	51 (9.42)	BSP	105 (19.41)	35 (6.47)
82	SP	320 (64.13)	BSP	90 (18.04)	230 (46.09)	BJP	76 (15.23)	13 (2.61)
83	BJP	525 (66.54)	SP	171 (21.67)	354 (44.87)	BSP	67 (8.49)	26 (3.3)
84	SP	291 (40.64)	BJP	223 (31.15)	68 (9.49)	BSP	153 (21.37)	49 (6.84)
85	BJP	401 (51.15)	SP	370 (47.19)	31 (3.96)	BSP	5 (0.64)	8 (1.02)
86	SP	217 (44.83)	BSP	159 (32.85)	58 (11.98)	BJP	93 (19.21)	15 (3.1)
87	SP	170 (57.63)	BJP	95 (32.2)	75 (25.43)	BSP	23 (7.8)	7 (2.37)
88	SP	157 (41.87)	BJP	149 (39.73)	8 (2.14)	BSP	54 (14.4)	15 (4)
89	SP	224 (51.14)	BSP	99 (22.6)	125 (28.54)	BJP	96 (21.92)	19 (4.34)
90	BSP	313 (68.94)	SP	93 (20.48)	220 (48.46)	BJP	24 (5.29)	24 (5.29)
91	SP	467 (82.95)	BJP	58 (10.3)	409 (72.65)	BSP	23 (4.09)	15 (2.66)
92	SP	357 (64.79)	BSP	148 (26.86)	209 (37.93)	BJP	34 (6.17)	12 (2.18)
93	BJP	183 (49.33)	BSP	107 (28.84)	76 (20.49)	SP	67 (18.06)	14 (3.77)
94	SP	146 (44.24)	BJP	105 (31.82)	41 (12.42)	BSP	70 (21.21)	9 (2.73)
95	BJP	242 (49.09)	SP	235 (47.67)	7 (1.42)	BSP	11 (2.23)	5 (1.01)
96	BJP	280 (72.73)	SP	79 (20.52)	201 (52.21)	BSP	7 (1.82)	19 (4.94)
97	SP	383 (77.53)	BJP	83 (16.8)	300 (60.73)	BSP	11 (2.23)	17 (3.44)
98	SP	156 (38.14)	BJP	136 (33.25)	20 (4.89)	BSP	95 (23.23)	22 (5.38)
99	BJP	217 (53.58)	SP	140 (34.57)	77 (19.01)	BSP	42 (10.37)	6 (1.48)
100	SP	442 (85)	BJP	51 (9.81)	391 (75.19)	BSP	22 (4.23)	5 (0.96)
101	BJP	151 (37.56)	BSP	151 (37.56)	0 (0)	SP	89 (22.14)	11 (2.74)
102	BJP	193 (50.92)	SP	163 (43.01)	30 (7.91)	BSP	16 (4.22)	7 (1.85)
103	BJP	168 (48.14)	SP	103 (29.51)	65 (18.63)	BSP	63 (18.05)	15 (4.3)
104	SP	224 (53.08)	BSP	118 (27.96)	106 (25.12)	BJP	73 (17.3)	7 (1.66)
105	BSP	299 (53.78)	SP	143 (25.72)	156 (28.06)	BJP	98 (17.63)	16 (2.88)

Contd....

## Socio-Economic Amenities - Rural

### Access to Education Facilities

Particulars	Number of Villages (% of Population)				
	Available	Not Available	If Not Available (Distance of Nearest Facility)		
			A	B	C
Govt. Primary School	249 (87)	116 (13)	82 (7)	2 (0)	1 (0)
Private Primary School	60 (29)	305 (71)	1 (0)	1 (0)	0 (0)
Govt. Middle School	114 (47)	251 (53)	150 (25)	8 (2)	1 (1)
Private Middle School	55 (28)	310 (72)	26 (5)	0 (0)	1 (0)
Govt. Secondary School	24 (13)	341 (87)	117 (25)	22 (7)	1 (0)
Private Secondary School	37 (20)	328 (80)	105 (22)	14 (3)	1 (0)
Govt. Senior Secondary School	17 (9)	348 (91)	113 (24)	28 (10)	2 (1)
Private Senior Secondary School	27 (14)	338 (86)	111 (26)	18 (5)	2 (1)
Govt. Arts and Science Degree College	1 (0)	364 (100)	17 (5)	25 (7)	68 (18)
Private Arts and Science Degree College	6 (4)	359 (96)	89 (18)	74 (22)	20 (8)
Govt. Engineering College	0 (0)	365 (100)	2 (0)	1 (1)	185 (50)
Private Engineering College	0 (0)	365 (100)	13 (2)	11 (4)	64 (19)
Govt. Medicine College	0 (0)	365 (100)	1 (0)	19 (5)	198 (54)
Private Medicine College	0 (0)	365 (100)	2 (1)	1 (0)	39 (13)
Govt. Management Institute	0 (0)	365 (100)	3 (1)	1 (0)	207 (59)
Private Management Institute	0 (0)	365 (100)	12 (2)	7 (2)	37 (11)
Govt. Polytechnic	1 (0)	364 (100)	2 (1)	1 (1)	160 (45)
Private Polytechnic	0 (0)	365 (100)	12 (5)	47 (12)	89 (24)
Govt. Vocational Training School/ITI	0 (0)	365 (100)	3 (2)	11 (3)	177 (54)
Private Vocational Training School/ITI	0 (0)	365 (100)	17 (5)	40 (8)	46 (10)
Govt. Non Formal Training Centre	0 (0)	365 (100)	2 (1)	8 (1)	83 (26)
Private Non Formal Training Centre	0 (0)	365 (100)	2 (0)	9 (3)	11 (4)
Govt. School For Disabled	0 (0)	365 (100)	1 (0)	0 (0)	97 (31)
Private School For Disabled	0 (0)	365 (100)	1 (0)	10 (2)	13 (4)
Government Others	0 (0)	365 (100)	0 (0)	0 (0)	8 (2)
Private Others	0 (0)	365 (100)	0 (0)	0 (0)	0 (0)

Note : Distance A : Less than 5 km; B : Between 5-10 km; C : 10+ km.; Source : Data Analysis is based on 2011 Census.



## DISCLAIMER

The Terms of Use and Disclaimer of Datanet India Private Limited (hereinafter referred to as "Datanet") for use of this analysis report of **Machhlisahar Assembly Constituency (Machhlisahar Vidhan Sabha)** :-

1. **Assembly Factbook™** is a Registered Trade Mark owned by Datanet.
2. All the maps are sketched and graphical representation only and have not been drawn to the scale and also not to represent the actual geographical area or boundary of the unit.
3. The data for the aforesaid analysis is based on authentic sources and has been culled from the various publications of Census, CSO and NSSO for district and block level data, various central and state government departments, Central & State Elections Commissions and the concerned Returning Officers' releases, Electoral Rolls, Election results and allied publications, internal assessment, surveys, estimates and analysis. Therefore, certain adjustment of data at micro level may have been done to arrive closer to the macro data.
4. Data have been provided on an "As Is" and "As AVAILABLE" basis
5. The colours shown in the maps or diagram and charts of a particular party, alliance or AC are indicative and do not represent them.
6. This publication which includes maps, sheets, graphs and data would be the property under copyright of Datanet only. The user may use these for its internal study, analysis and research purposes. It's public display, re-selling or any commercial uses by the user are not allowed.
7. Datanet has taken due care and caution in compilation and processing of data and allied information, but does not guarantee the accuracy, adequacy or completeness of any information/analysis and will be not responsible for any errors or omissions or for the results obtained from the use of such information/analysis.
8. All the contents for the publication have been culled from various authentic sources and Datanet reasonably believes such sources to be reliable, but does not make any representations, express or implied as to the accuracy or fitness of use of such information. The information or contents of the information/analysis do not constitute advice and should not be relied upon in making (or refraining from making) any decision. Any reliance placed upon the information provided by Datanet is the sole responsibility and strictly at the user's risk.
9. In no event will Datanet be liable for any damages (including, without limitation, damages for loss of business projects, or loss of profits) arising in contract, tort or otherwise from the use of or inability to use any of its contents, or from any action taken (or refrained from being taken) as a result of using the analysis or any of its contents. Datanet its directors, owners, editors, officials, employees, distributor and agents or any associate will not be liable for any errors in the information contained or any consequences arising from the use of the contents of the provided information/analysis.
10. If any provision of these terms and conditions is held invalid or illegal or unenforceable for any reason by any court of competent jurisdiction, such provision shall be severed and the remainder of provisions of the terms and conditions shall continue in full force and effect as if the Term of Use had been executed with the invalid, illegal or unenforceable provision eliminated.
11. If there are any discrepancies in the information provided, please bring it to attention of Datanet for suitable rectification measures.

**Buy Online This Complete Book At**  
**Datanet India eBooks Store**

[www.indiastatpublications.com](http://www.indiastatpublications.com)

or go directly at

[http://www.indiastatpublications.com/  
Assembly\\_factbook/Uttar Pradesh/Machhlishahr/  
Machhlishahr](http://www.indiastatpublications.com/Assembly_factbook/Uttar%20Pradesh/Machhlishahr/Machhlishahr)

 **indiastat**elections

ISBN : 978-93-5905-015-7



9 789359 050157