



Uttar Pradesh

# Assembly Factbook™

Maharajganj Assembly Constituency



Key Electoral Data of Maharajganj  
Assembly Constituency (Vidhan Sabha)

Uttar Pradesh  
**Assembly Factbook**<sup>TM</sup>  
Maharajganj Assembly Constituency



Maharajganj Vidhan Sabha

**Editor & Director**

Dr. R.K. Thukral

**Research Editor**

Dr. Shafeeq Rahman

**Compiled, Researched and Published by  
Datanet India Pvt. Ltd.**

D-100, 1st Floor,

Okhla Industrial Area, Phase-I,

New Delhi- 110020.

Ph.: 91-11- 43580781-84

Email : support@indiastatpublications.com

Website : www.indiastatelections.com

**Online Book Store :**

www.indiastatpublications.com

**Report No. :** AFB/UP-318-0123

**ISBN :** 978-93-5802-500-2

**First Edition :** January, 2018

**Sixth Updated Edition :** January, 2023

**Price :** Rs.11500/-

US\$ 310

**© Datanet India Pvt. Ltd.**

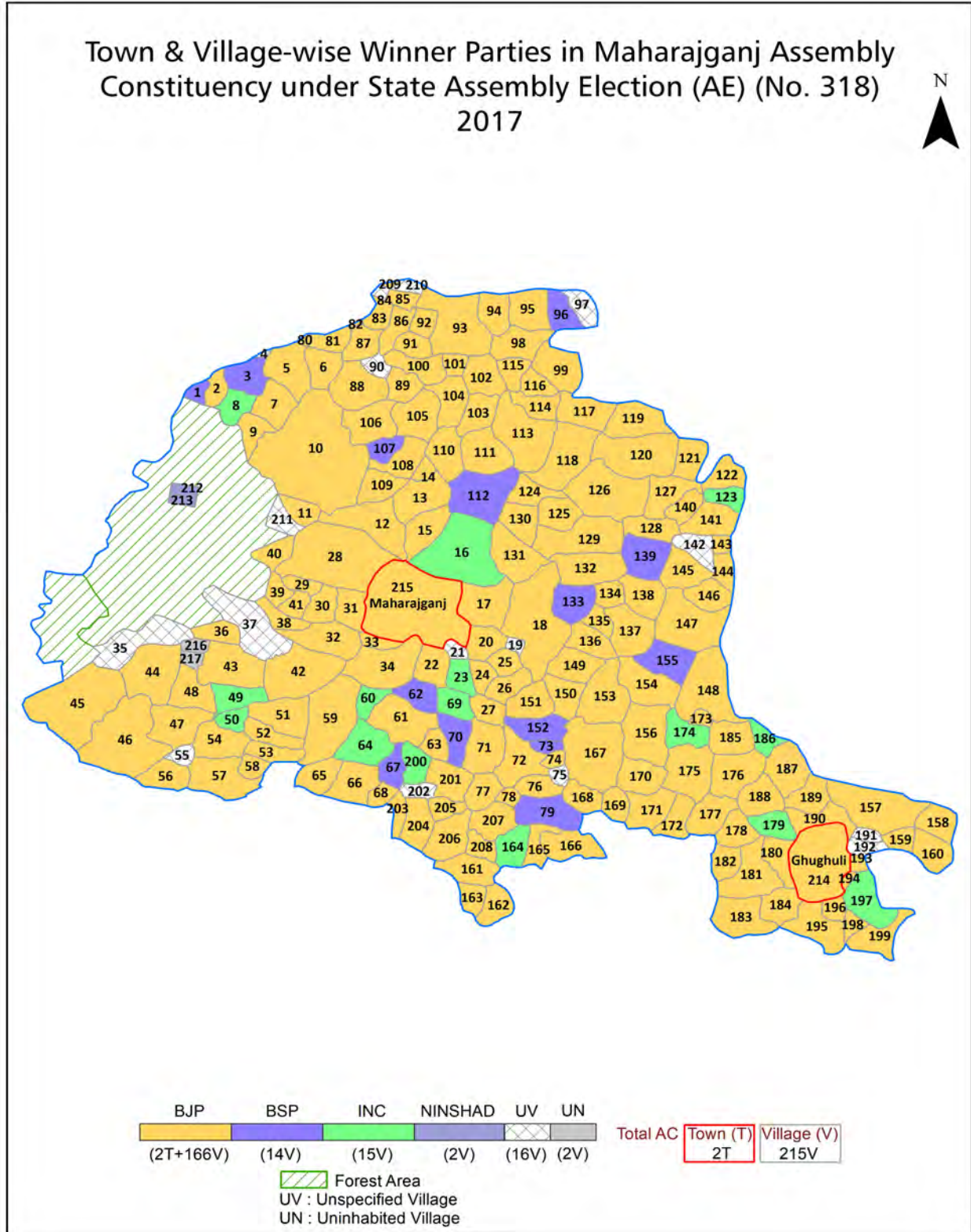
All rights reserved. No part of this book may be reproduced, stored in a retrieval system or transmitted in any form or by any means, mechanical photocopying, photographing, scanning, recording or otherwise without the prior written permission of the publisher. Please refer to Disclaimer at page no. 334 for the use of this publication.

Printed in India

## Contents

No.	Particulars	Page No.
	<b>Introduction</b>	
1	Assembly Constituency - (Vidhan Sabha) at a Glance   Features of Assembly as per Delimitation Commission of India (2008)	1-2
	<b>Location and Political Maps</b>	
2	Location Map   Boundaries of Assembly Constituency - (Vidhan Sabha) in District   Boundaries of Assembly Constituency under Parliamentary Constituency - (Lok Sabha)   Town & Village-wise Winner Parties-2022, 2019, 2017, 2014, 2012 and 2009	3-11
	<b>Administrative Setup (2011)</b>	
3	District   Sub-district   Towns   Villages   Inhabited Villages   Uninhabited Villages   Village Panchayat   Intermediate Panchayat	12-23
	<b>Demographics (2011)</b>	
4	Population   Households   Rural/Urban Population   Towns and Villages by Population Size   Sex Ratio (Total & 0-6 Years)   Religious Population   Social Population   Literacy Rate	24-25
	<b>Electoral Features</b>	
5	Important Dates of Last Elections Held   Electors by Gender   Service Electors   Voters   Voters Turnout   Polling Stations & Average Number of Electors per Polling Station   Electors by Age Group   Present Elected Representatives	26-31
	<b>Historical Summary Election Results</b>	
6	Vote Share of Major Parties   Winning Margin (Number & Percentage)   Polarity of Parties   Summary Result of Assembly Segment of Parliamentary Election 2019, 2014, 2009, 2004 and 1999   Summary Result of Assembly Elections 2022, 2017, 2012, 2007, 2002, 1996, 1993, 1991, 1989, 1985, 1980, 1977, 1974, 1969, 1967, 1962, 1957 and 1952	32-59
	<b>Polling Station Level Election Results</b>	
7	Name and Number of Polling Station 2022, 2019, 2017, 2014, 2012 and 2009   Polling Station-wise Electors, Voters & Voters Turnout 2022, 2019, 2017, 2014, 2012 and 2009   Polling Station wise Elections Results 2022, 2019, 2017, 2014, 2012 and 2009	60-290
	<b>Panchayat and Local Bodies Election Results</b>	
8	Panchayat Result 2015   Urban Local Bodies Result 2012	291-312
	<b>Share of Assembly Constituency</b>	
9	Share of Assembly Constituency - (Vidhan Sabha) in State, District and Parliamentary Constituency - (Lok Sabha)	313
	<b>Socio-Economic Amenities (2011)</b>	
10	Access to Administrative Units   Agricultural, Manufacturing and Industrial Commodities   Demographic Indicators   Education   Health & Manpower   Drinking Water Supply   Sanitation   Entertainment and Recreations Infrastructure   Power   Food Allocation Distribution and Marketing of Agriculture Commodities Infrastructure   Transport and Road Infrastructure   Communication   Banking and Financial Services   Land Use   Irrigation Source	315-329
11	<b>Abbreviation &amp; Sources</b>	330-333
12	<b>Disclaimer</b>	334

Location & Political Map



## Administrative Setup

### List of Village Panchayat & Intermediate Panchayat (Block) Name - 2011

Village Name	Village Panchayat Name	Intermediate Panchayat Name
Agaya	Agaya	Mahrajganj
Ahamadpur	Jangalpherchand Ali	Mahrajganj
Ahirauli	Arihauri	Siswa
Ahirauli	Ahirauli	Ghughuli
Amorha	Bhakhalia	Ghughuli
Anarutia	Anarutia	Mahrajganj
Arajijagpur	Jagpur Urf Khalamatgarh	Mahrajganj
Aranahawa	Arnhwa	Mithaura
Babhanauli	Bhabhanauli	Mahrajganj
Bagahawa	Jangalfharchand	Mahrajganj
Bagapar	Bagapar	Mahrajganj
Baij Nathpur Kala	Baijnathpur Kala	Mahrajganj
Baij Nathpur Khurd	Jangal Dudhai Urf Cheri	Mahrajganj
Bairia	Bairiya Sirsia	Ghughuli
Ballo Khas	Ballo Khas	Siswa
Balnahia	-	Mithaura
Balua	Khutaha	Mahrajganj
Banspar	Baspar	Ghughuli
Baragadahi Basantnath	Vargadahi Basant Nath	Mithaura
Baragadawa Raja	Bargadwaraja	Mahrajganj
Barahara Meer	Badhara Meer	Mithaura
Barahara Rani	Barhararani	Mahrajganj
Barahara Vaidya	Badhara Baidh	Mithaura
Barahra Raja	Barharaji	Mahrajganj
Barawa Fahim	Berwafahim	Mahrajganj
Barawa Khurd	Barwa Khurd	Ghughuli
Barawa Raja	Barwa Raja	Mithaura
Barwa Vidyapati	Barwa Vidhyapati	Siswa
Basantpur Khurd	Basantpur	Mithaura

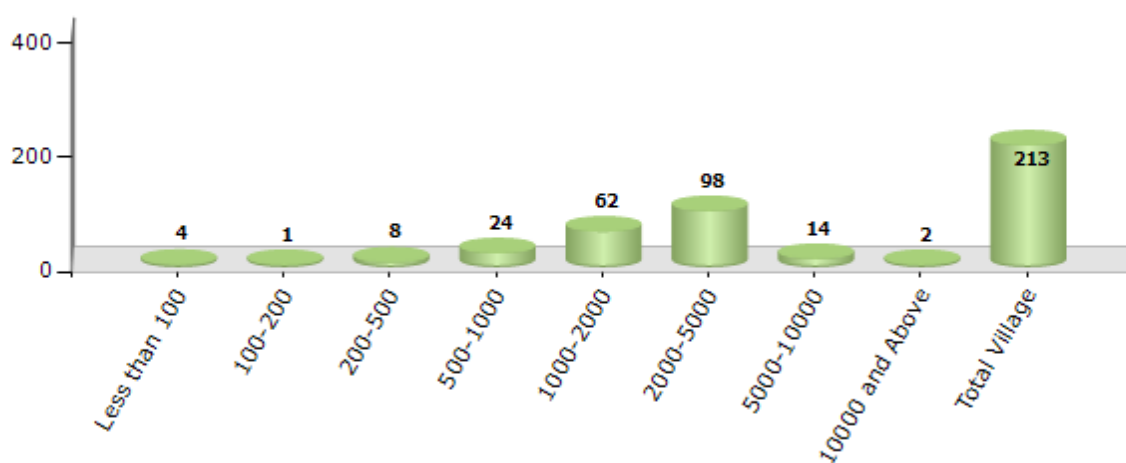
Contd....

## Demographics

### Number of Villages by Population Size - 2011

Less than 100	100-200	200-500	500-1000	1000-2000	2000-5000	5000-10000	10000 and Above	Total Village
4	1	8	24	62	98	14	2	213

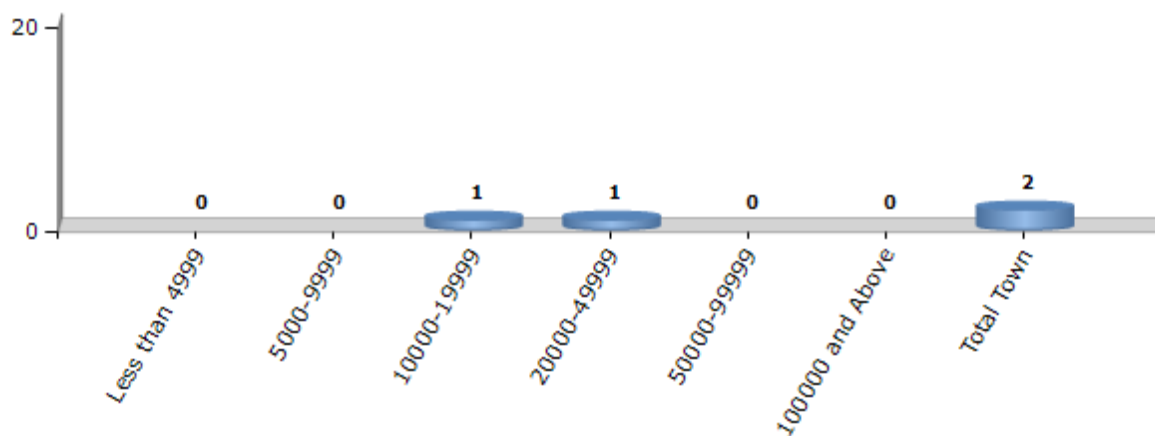
Number of Villages by Population Size - 2011



### Number of Towns by Population Size - 2011

Less than 4999	5000-9999	10000-19999	20000-49999	50000-99999	100000 and Above	Total Town
0	0	1	1	0	0	2

Number of Towns by Population Size - 2011

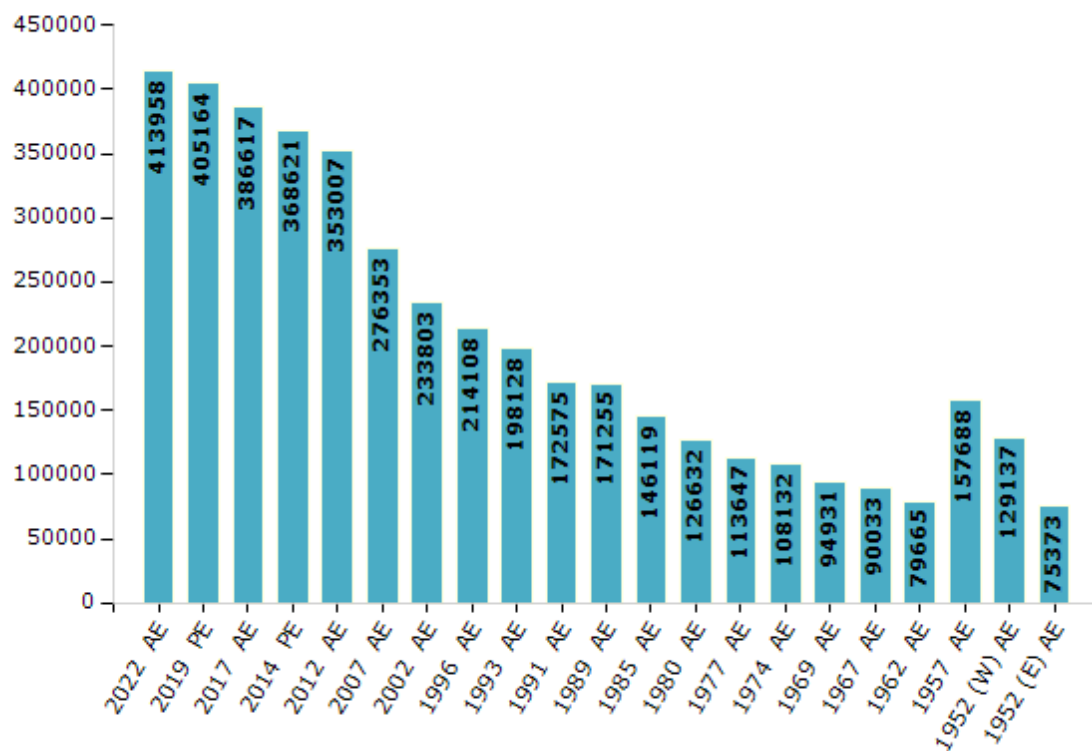


## Electoral Features

### Electors by Male & Female

Year	Male	Female	Others	Total	Year	Male	Female	Others	Total
2022 AE	217666	196268	24	413958	1991 AE	98532	74043	-	172575
2019 PE	215076	190058	30	405164	1989 AE	97658	73597	-	171255
2017 AE	206645	179948	24	386617	1985 AE	81386	64733	-	146119
2014 PE	197789	170809	23	368621	1980 AE	69660	56972	-	126632
2012 AE	190636	162371	0	353007	1977 AE	59699	53948	-	113647
2009 PE	-	-	-	-	1974 AE	56842	51290	-	108132
2007 AE	152009	124344	-	276353	1969 AE	47979	46952	-	94931
2004 PE	-	-	-	-	1967 AE	-	-	-	90033
2002 AE	126487	107316	-	233803	1962 AE	-	-	-	79665
1999 PE	-	-	-	-	1957 AE	-	-	-	157688
1996 AE	115922	98186	-	214108	1952 (W) AE	-	-	-	129137
1993 AE	107590	90538	-	198128	1952 (E) AE	-	-	-	75373

Number of Electors



Note : AE : Assembly Election, PE : Assembly Segment of Parliamentary Election, (W) : Maharajganj West, (E) : Maharajganj East Cum Salon

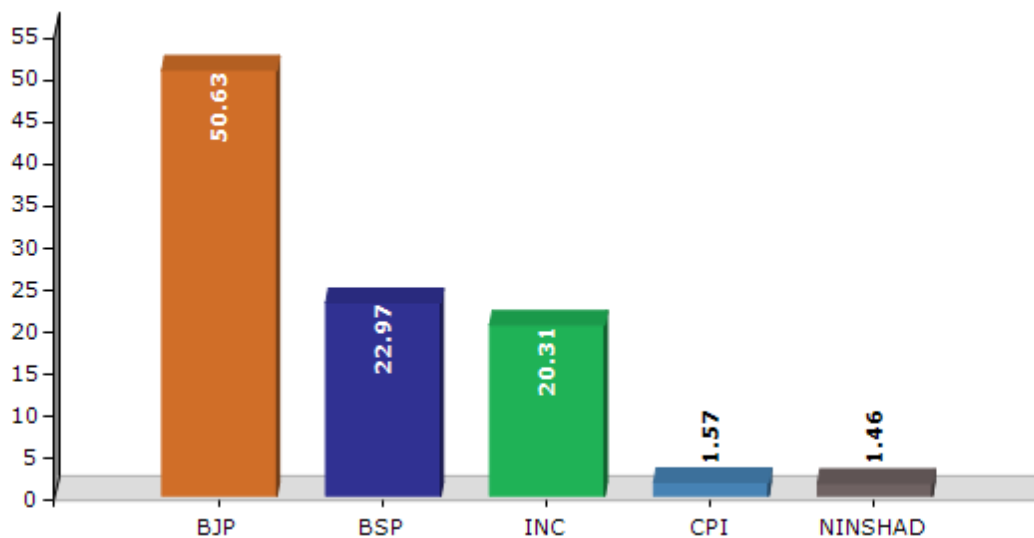


## Historical Summary Election Results

### Summary Result of Assembly Election - 2017

Candidate Name	Party	Votes	Votes %
Jaimangal	BJP	125154	50.63
Nirmesh Mangal	BSP	56793	22.97
Alok Prasad	INC	50217	20.31
Ramkeval	CPI	3886	1.57
Sant Kirpal	NINSHAD	3604	1.46
Dr. Sunil Kumar	IND	1536	0.62
Ram Asish	IND	1398	0.57
Manoj Kumar Kannoja	BHAKALP	1156	0.47
Sadhu Sharan	BMUP	899	0.36
	NOTA	2573	1.04

Votes Percentage of Top Parties - 2017



## Polling Station Level Election Results

### Number and Name of Polling Stations (PS) (2022)

Number of Polling Stations	Name of Polling Stations	Number of Polling Stations	Name of Polling Stations
1	P.V.Araji Jagpur Tola Aurhawa Room No.1	22	P.V.Bagapar Room No.4
2	P.V.Jagpur Urf Salamatgad Room No.1	23	P.V.Bagapar Room No.2
3	P.V.Jagpur Urf Salamatgad Room No.2	24	P.V.Bagapar Room No.3
4	P.V.Araji Jagpur Tola Aurhawa Room No.2	25	P.V.Bagapar Atirikat Room
5	P.V.Bargdwaraja Room No.1	26	P.V.Kodaipur Bagapar Uttari
6	P.V.Bargdwaraja Room No.2	27	P.V.Kodaipur Bagapar Dachhini
7	P.V.Belwakaji Room No.1	28	P.V.Tokla Belhiya Bagapar
8	P.V.Belwakaji Room No.2	29	Anganvadi Bhawan Tola Janakpur Bagapar
9	P.V.Vijaypur Room No.1	30	Anganvadi Bhawan Tola Vishunpurwa Bagapar
10	P.V.Vijaypur Room No.2	31	P.M.V.Tola Kodaipur Bagapar
11	P.V.Kewalapur Khurd Room No.1	32	P.V.Barwaraja Room No.1
12	P.V.Kewalapur Khurd Room No.3	33	P.V.Barwaraja Room No.3
13	P.V.Kewalapur Khurd Room No.2	34	P.V.Barwaraja Room No.2
14	P.V.Paraskhad Room No.1	35	P.V.Belbhariya Room No.1
15	P.V.Paraskhad Room No.2	36	P.V.Belbhariya Room No.2
16	P.V.Paraskhad Room No.3	37	P.V.Belbhariya Room No.3
17	P.V.Belaspur	38	P.V.Kamhariya Kala
18	P.V.Nathnagar Room No.1	39	P.V.Dharmauli Room No.1
19	P.V.Nathnagar Room No.2	40	P.V.Dharmauli Room No.2
20	P.M.V.Badaharaja	41	P.V.Sonadi Purvi
21	P.V.Bagapar Room No.1	42	P.V.Sonadi Paschimi

Contd....

## Polling Station Level Election Results

### Polling Station-wise Votes Secured by Overall Top Five Parties in Maharajanj Assembly in Assembly Election (AE) under Maharajanj Parliamentary Constituency in Uttar Pradesh (2022)

Number of Polling Station	Winner - Jay Mangal (BJP)	Runner-up - Nirmesh Mangal (IND)	3rd - Geeta Ratna (SBSP)	4th - Omprakash (BSP)	5th - Jitendra (AIMIM)	NOTA	Other	Total Votes Secured
36	192	129	15	34	1	3	94	468
37	200	162	28	15	21	7	30	463
38	469	140	12	8	13	5	40	687
39	233	274	16	79	16	14	26	658
40	98	98	15	7	8	7	21	254
41	556	33	6	44	2	7	27	675
42	462	82	19	43	2	8	38	654
43	261	255	47	19	26	5	21	634
44	310	68	30	43	1	6	21	479
45	564	59	35	9	0	3	21	691
46	226	37	10	9	1	1	10	294
47	215	295	18	159	20	13	37	757
48	436	148	7	13	4	8	27	643
49	519	169	52	9	10	3	31	793
50	495	187	27	5	7	6	23	750
51	662	155	15	13	6	7	23	881
52	416	300	22	52	12	14	46	862
53	346	193	47	63	5	8	18	680
54	587	136	2	9	0	12	27	773
55	682	61	8	11	1	7	32	802
56	381	207	25	9	0	10	28	660
57	336	120	35	16	0	4	27	538
58	283	138	29	19	12	7	26	514
59	479	198	59	18	4	14	39	811
60	305	127	13	8	1	5	19	478
61	212	139	25	84	1	14	21	496
62	363	170	26	45	1	5	26	636
63	421	179	17	73	0	5	33	728
64	266	97	10	33	0	1	18	425
65	364	80	14	9	0	1	21	489
66	232	46	15	44	1	1	11	350
67	353	88	8	48	1	2	20	520
68	270	83	9	45	0	4	19	430
69	369	169	11	2	1	0	36	588
70	229	97	2	135	1	2	25	491

Contd....

## Polling Station Level Election Results

### Winner, Runner-up and 3rd Party Position & Winning Margin According to Polling Stations in Maharajganj Assembly in Assembly Election (AE) under Maharajganj Parliamentary Constituency in Uttar Pradesh (2022)

Polling Station Number	Winner Party	Winner Votes (%)	Runner-up Party	Runner-up Votes (%)	Winning Margin Votes (%)	Third Party	Third Party Votes (%)	Other Votes (%)
71	BJP	196 (40.41)	IND (NM)	148 (30.52)	48 (9.89)	SBSP	67 (13.81)	74 (15.26)
72	NV	NV (NV)	NV	NV (NV)	NV (NV)	NV	NV (NV)	NV (NV)
73	BJP	175 (40.14)	IND (NM)	118 (27.06)	57 (13.08)	BSP	96 (22.02)	47 (10.78)
74	BJP	193 (43.37)	IND (NM)	125 (28.09)	68 (15.28)	BSP	90 (20.22)	37 (8.31)
75	BJP	419 (64.26)	IND (NM)	73 (11.2)	346 (53.06)	SBSP	41 (6.29)	119 (18.25)
76	BJP	345 (68.86)	IND (NM)	50 (9.98)	295 (58.88)	BSP	41 (8.18)	65 (12.97)
77	BJP	268 (47.6)	IND (NM)	113 (20.07)	155 (27.53)	SBSP	90 (15.99)	92 (16.34)
78	BJP	278 (47.28)	SBSP	103 (17.52)	175 (29.76)	IND (NM)	101 (17.18)	106 (18.03)
79	BJP	240 (51.5)	BSP	83 (17.81)	157 (33.69)	IND (NM)	55 (11.8)	88 (18.88)
80	IND (NM)	207 (37.64)	BJP	203 (36.91)	4 (0.73)	AIMIM	107 (19.45)	33 (6)
81	BJP	344 (55.31)	IND (NM)	186 (29.9)	158 (25.41)	BSP	20 (3.22)	72 (11.58)
82	BJP	226 (41.47)	IND (NM)	226 (41.47)	0 (0)	BSP	46 (8.44)	47 (8.62)
83	BJP	319 (43.88)	IND (NM)	210 (28.89)	109 (14.99)	AIMIM	139 (19.12)	59 (8.12)
84	BJP	439 (59.24)	IND (NM)	201 (27.13)	238 (32.11)	BSP	32 (4.32)	69 (9.31)
85	BJP	485 (60.63)	IND (NM)	194 (24.25)	291 (36.38)	BSP	34 (4.25)	87 (10.88)
86	BJP	470 (77.3)	IND (NM)	80 (13.16)	390 (64.14)	SBSP	20 (3.29)	38 (6.25)
87	BJP	130 (45.14)	IND (NM)	102 (35.42)	28 (9.72)	BSP	22 (7.64)	34 (11.81)
88	BJP	356 (56.42)	IND (NM)	156 (24.72)	200 (31.7)	AIMIM	36 (5.71)	83 (13.15)
89	BJP	321 (80.25)	SBSP	31 (7.75)	290 (72.5)	IND (NM)	20 (5)	28 (7)
90	IND (NM)	359 (51.07)	BJP	237 (33.71)	122 (17.36)	BSP	44 (6.26)	63 (8.96)
91	IND (NM)	300 (61.1)	BJP	118 (24.03)	182 (37.07)	SBSP	18 (3.67)	55 (11.2)
92	BJP	243 (33.2)	IND (NM)	242 (33.06)	1 (0.14)	BSP	201 (27.46)	46 (6.28)
93	BJP	483 (59.41)	IND (NM)	173 (21.28)	310 (38.13)	BSP	65 (8)	92 (11.32)
94	BJP	430 (59.47)	IND (NM)	214 (29.6)	216 (29.87)	INC	23 (3.18)	56 (7.75)
95	BJP	281 (37.62)	IND (NM)	199 (26.64)	82 (10.98)	BSP	166 (22.22)	101 (13.52)
96	BJP	509 (70.21)	IND (NM)	135 (18.62)	374 (51.59)	SBSP	22 (3.03)	59 (8.14)
97	BJP	162 (31.09)	BSP	145 (27.83)	17 (3.26)	IND (NM)	121 (23.22)	93 (17.85)
98	BJP	241 (41.41)	IND (NM)	180 (30.93)	61 (10.48)	BSP	82 (14.09)	79 (13.57)
99	BJP	323 (59.16)	IND (NM)	140 (25.64)	183 (33.52)	BSP	34 (6.23)	49 (8.97)
100	BJP	263 (46.63)	IND (NM)	174 (30.85)	89 (15.78)	AIMIM	45 (7.98)	82 (14.54)
101	IND (NM)	336 (47.12)	BJP	289 (40.53)	47 (6.59)	SBSP	34 (4.77)	54 (7.57)
102	BJP	362 (49.86)	BSP	207 (28.51)	155 (21.35)	IND (NM)	109 (15.01)	48 (6.61)
103	BJP	259 (40.47)	IND (NM)	213 (33.28)	46 (7.19)	BSP	75 (11.72)	93 (14.53)
104	BJP	420 (61.14)	BSP	92 (13.39)	328 (47.75)	IND (NM)	83 (12.08)	92 (13.39)
105	BJP	391 (66.38)	IND (NM)	83 (14.09)	308 (52.29)	SBSP	43 (7.3)	72 (12.22)

Contd....

## Socio-Economic Amenities - Rural

### Access to Education Facilities

Particulars	Number of Villages (% of Population)				
	Available	Not Available	If Not Available (Distance of Nearest Facility)		
			A	B	C
Govt. Primary School	162 (81)	51 (19)	14 (2)	3 (0)	0 (0)
Private Primary School	31 (24)	182 (76)	0 (0)	0 (0)	0 (0)
Govt. Middle School	91 (56)	122 (44)	50 (16)	15 (3)	3 (1)
Private Middle School	10 (13)	203 (87)	4 (1)	0 (0)	0 (0)
Govt. Secondary School	13 (12)	200 (88)	38 (14)	46 (17)	11 (4)
Private Secondary School	11 (15)	202 (85)	33 (12)	4 (1)	3 (1)
Govt. Senior Secondary School	10 (10)	203 (90)	30 (12)	57 (20)	19 (7)
Private Senior Secondary School	12 (16)	201 (84)	20 (7)	7 (3)	1 (1)
Govt. Arts and Science Degree College	11 (8)	202 (92)	10 (3)	40 (17)	50 (24)
Private Arts and Science Degree College	0 (0)	213 (100)	4 (2)	12 (6)	11 (4)
Govt. Engineering College	0 (0)	213 (100)	4 (2)	15 (8)	46 (23)
Private Engineering College	0 (0)	213 (100)	3 (0)	3 (1)	91 (38)
Govt. Medicine College	0 (0)	213 (100)	9 (3)	35 (16)	91 (43)
Private Medicine College	0 (0)	213 (100)	0 (0)	4 (1)	10 (4)
Govt. Management Institute	0 (0)	213 (100)	3 (1)	14 (5)	89 (43)
Private Management Institute	1 (0)	212 (100)	0 (0)	0 (0)	11 (5)
Govt. Polytechnic	0 (0)	213 (100)	0 (0)	4 (2)	146 (67)
Private Polytechnic	0 (0)	213 (100)	0 (0)	0 (0)	2 (1)
Govt. Vocational Training School/ITI	0 (0)	213 (100)	1 (0)	6 (2)	146 (66)
Private Vocational Training School/ITI	0 (0)	213 (100)	0 (0)	0 (0)	1 (0)
Govt. Non Formal Training Centre	5 (2)	208 (98)	5 (3)	19 (7)	81 (34)
Private Non Formal Training Centre	0 (0)	213 (100)	1 (0)	0 (0)	2 (1)
Govt. School For Disabled	0 (0)	213 (100)	0 (0)	13 (4)	81 (35)
Private School For Disabled	0 (0)	213 (100)	0 (0)	0 (0)	0 (0)
Government Others	0 (0)	213 (100)	0 (0)	0 (0)	2 (0)
Private Others	0 (0)	213 (100)	0 (0)	0 (0)	0 (0)

Note : Distance A : Less than 5 km; B : Between 5-10 km; C : 10+ km.; Source : Data Analysis is based on 2011 Census.

## DISCLAIMER

The Terms of Use and Disclaimer of Datanet India Private Limited (hereinafter referred to as "Datanet") for use of this analysis report of **Maharajganj Assembly Constituency (Maharajganj Vidhan Sabha)** :-

1. **Assembly Factbook™** is a Registered Trade Mark owned by Datanet.
2. All the maps are sketched and graphical representation only and have not been drawn to the scale and also not to represent the actual geographical area or boundary of the unit.
3. The data for the aforesaid analysis is based on authentic sources and has been culled from the various publications of Census, CSO and NSSO for district and block level data, various central and state government departments, Central & State Elections Commissions and the concerned Returning Officers' releases, Electoral Rolls, Election results and allied publications, internal assessment, surveys, estimates and analysis. Therefore, certain adjustment of data at micro level may have been done to arrive closer to the macro data.
4. Data have been provided on an "As Is" and "As AVAILABLE" basis
5. The colours shown in the maps or diagram and charts of a particular party, alliance or AC are indicative and do not represent them.
6. This publication which includes maps, sheets, graphs and data would be the property under copyright of Datanet only. The user may use these for its internal study, analysis and research purposes. It's public display, re-selling or any commercial uses by the user are not allowed.
7. Datanet has taken due care and caution in compilation and processing of data and allied information, but does not guarantee the accuracy, adequacy or completeness of any information/analysis and will be not responsible for any errors or omissions or for the results obtained from the use of such information/analysis.
8. All the contents for the publication have been culled from various authentic sources and Datanet reasonably believes such sources to be reliable, but does not make any representations, express or implied as to the accuracy or fitness of use of such information. The information or contents of the information/analysis do not constitute advice and should not be relied upon in making (or refraining from making) any decision. Any reliance placed upon the information provided by Datanet is the sole responsibility and strictly at the user's risk.
9. In no event will Datanet be liable for any damages (including, without limitation, damages for loss of business projects, or loss of profits) arising in contract, tort or otherwise from the use of or inability to use any of its contents, or from any action taken (or refrained from being taken) as a result of using the analysis or any of its contents. Datanet its directors, owners, editors, officials, employees, distributor and agents or any associate will not be liable for any errors in the information contained or any consequences arising from the use of the contents of the provided information/analysis.
10. If any provision of these terms and conditions is held invalid or illegal or unenforceable for any reason by any court of competent jurisdiction, such provision shall be severed and the remainder of provisions of the terms and conditions shall continue in full force and effect as if the Term of Use had been executed with the invalid, illegal or unenforceable provision eliminated.
11. If there are any discrepancies in the information provided, please bring it to attention of Datanet for suitable rectification measures.

**Buy Online This Complete Book At  
Datanet India eBooks Store**

[www.indiastatpublications.com](http://www.indiastatpublications.com)

or go directly at

[http://www.indiastatpublications.com/  
Assembly\\_factbook/Uttar Pradesh/Maharajganj/ Maharajganj](http://www.indiastatpublications.com/Assembly_factbook/Uttar%20Pradesh/Maharajganj/Maharajganj)

 **india**stat**elections**

ISBN : 978-93-5802-500-2



9 789358 025002