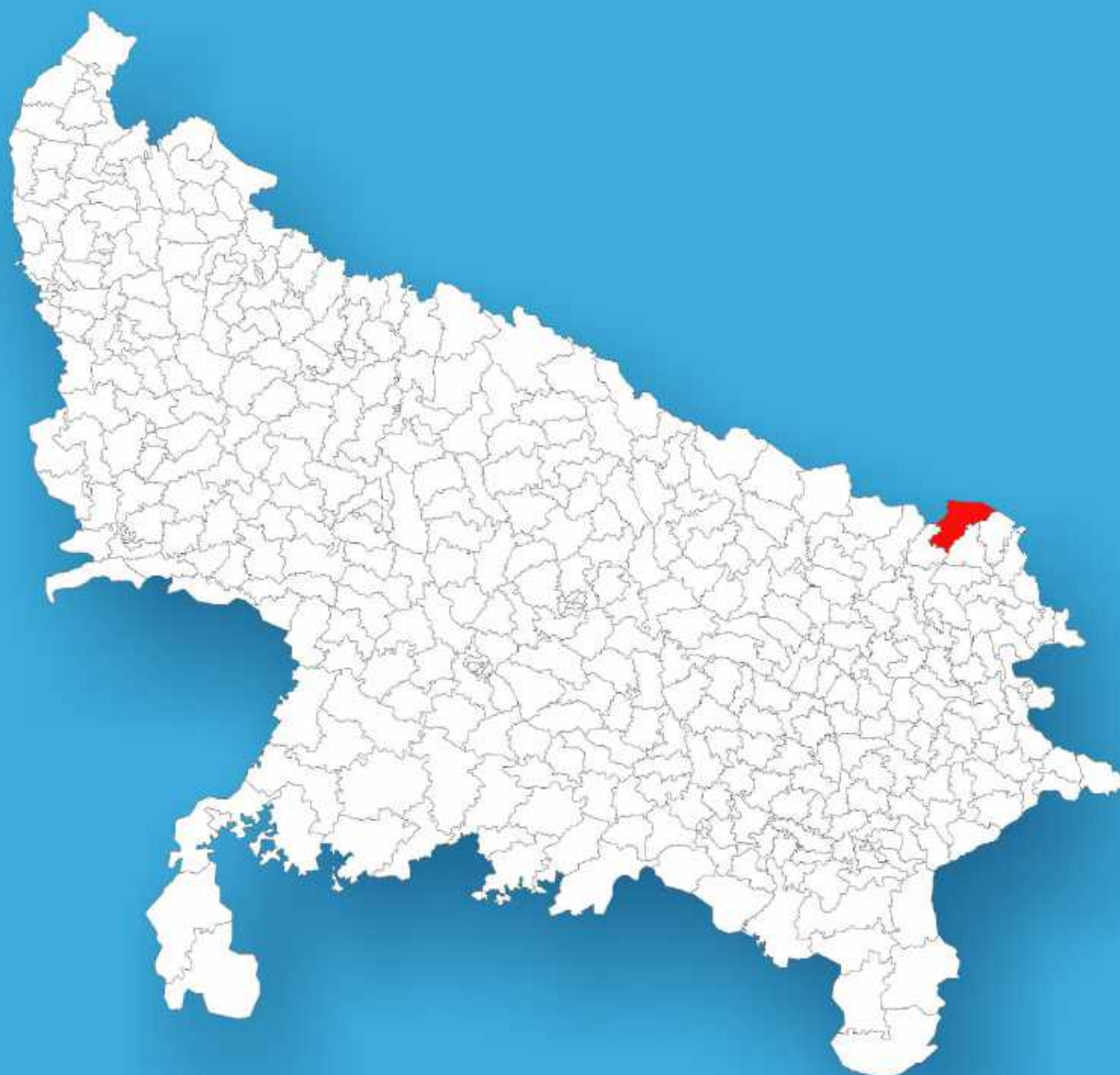




Uttar Pradesh

Assembly Factbook™

Nautanwa Assembly Constituency



Key Electoral Data of Nautanwa
Assembly Constituency (Vidhan Sabha)

Uttar Pradesh

Assembly Factbook™

Nautanwa Assembly Constituency



Nautanwa Vidhan Sabha

Editor & Director

Dr. R.K. Thukral

Research Editor

Dr. Shafeeq Rahman

**Compiled, Researched and Published by
Datanet India Pvt. Ltd.**

D-100, 1st Floor,

Okhla Industrial Area, Phase-I,

New Delhi- 110020.

Ph.: 91-11- 43580781-84

Email : support@indiastatpublications.com

Website : www.indiastatelections.com

Online Book Store :

www.indiastatpublications.com

Report No. : AFB/UP-316-0125

ISBN : 978-93-5905-915-0

First Edition : January, 2018

Eighth Updated Edition : January, 2025

Price : Rs.11500/-

US\$ 310

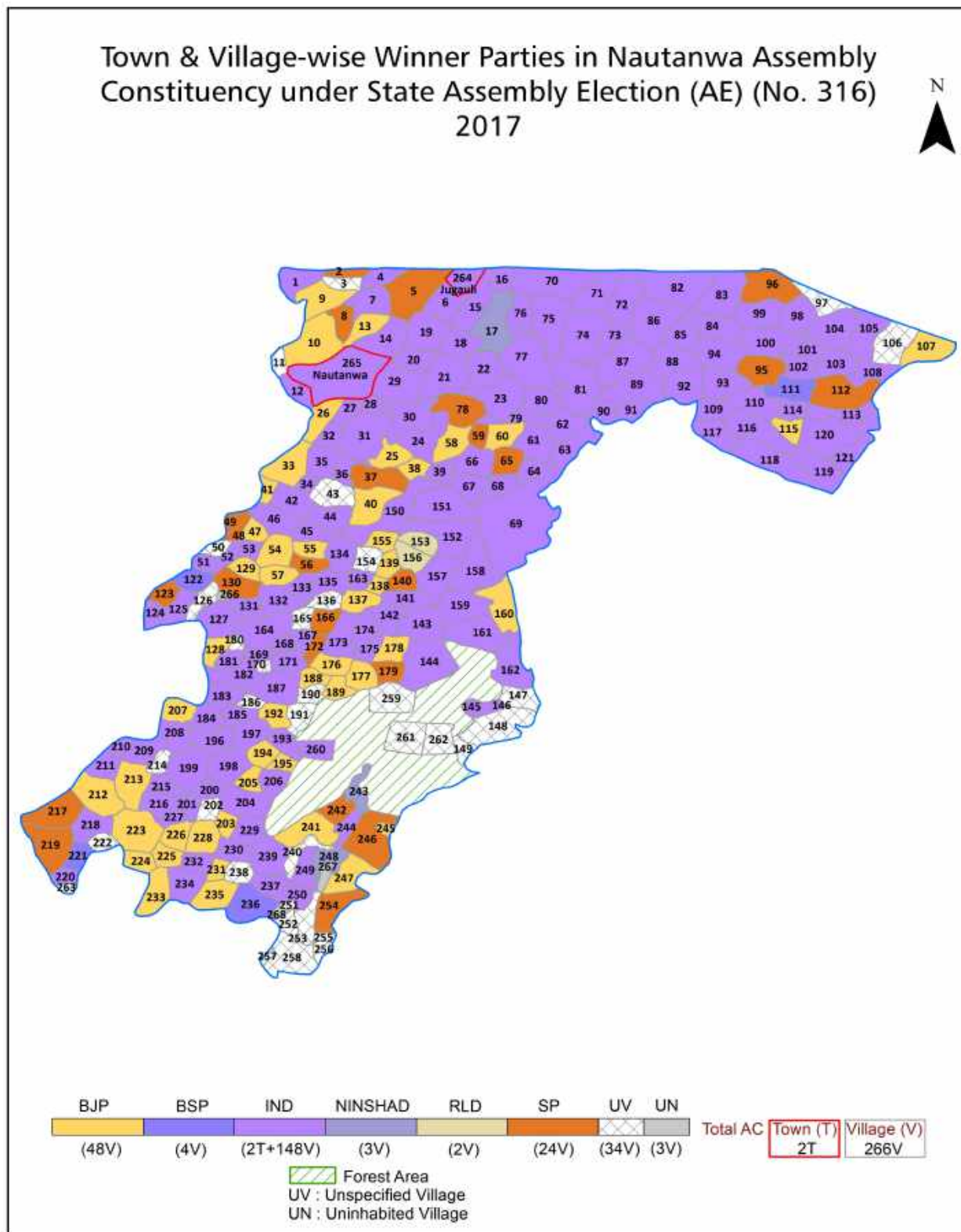
© Datanet India Pvt. Ltd.

All rights reserved. No part of this book may be reproduced, stored in a retrieval system or transmitted in any form or by any means, mechanical photocopying, photographing, scanning, recording or otherwise without the prior written permission of the publisher. Please refer to Disclaimer at page no. 303 for the use of this publication.

Printed in India

No.	Particulars	Page No.
	Introduction	
1	Assembly Constituency - (Vidhan Sabha) at a Glance Features of Assembly as per Delimitation Commission of India (2008)	1-2
	Location and Political Maps	
2	Location Map Boundaries of Assembly Constituency - (Vidhan Sabha) in District Boundaries of Assembly Constituency under Parliamentary Constituency - (Lok Sabha) Town & Village-wise Winner Parties-2024, 2022, 2019, 2017, 2014, 2012 and 2009	3-11
	Administrative Setup (2011)	
3	District Sub-district Towns Villages Inhabited Villages Uninhabited Villages Village Panchayat Intermediate Panchayat	12-26
	Demographics (2011)	
4	Population Households Rural/Urban Population Towns and Villages by Population Size Sex Ratio (Total & 0-6 Years) Religious Population Social Population Literacy Rate	27-28
	Electoral Features	
5	Important Dates of Last Elections Held Electors by Gender Service Electors Voters Voters Turnout Polling Stations & Average Number of Electors per Polling Station Electors by Age Group Present Elected Representatives	29-34
	Historical Summary Election Results	
6	Vote Share of Major Parties Winning Margin (Number & Percentage) Polarity of Parties Summary Result of Assembly Segment of Parliamentary Election 2024, 2019, 2014 and 2009 Summary Result of Assembly Elections 2022, 2017 and 2012	35-44
	Polling Station Level Election Results	
7	Name and Number of Polling Station 2024, 2022, 2019, 2017, 2014, 2012 and 2009 Polling Station-wise Electors, Voters & Voters Turnout 2024, 2022, 2019, 2017, 2014, 2012 and 2009 Polling Station wise Elections Results 2024, 2022, 2019, 2017, 2014, 2012 and 2009	45-261
8	Panchayat and Local Bodies Election Results Panchayat Result 2015 Urban Local Bodies Result 2012	262-281
	Share of Assembly Constituency	
9	Share of Assembly Constituency - (Vidhan Sabha) in State, District and Parliamentary Constituency - (Lok Sabha)	282
	Socio-Economic Amenities (2011)	
10	Access to Administrative Units Agricultural, Manufacturing and Industrial Commodities Demographic Indicators Education Health & Manpower Drinking Water Supply Sanitation Entertainment and Recreations Infrastructure Power Food Allocation Distribution and Marketing of Agriculture Commodities Infrastructure Transport and Road Infrastructure Communication Banking and Financial Services Land Use Irrigation Source	284-298
11	Abbreviation & Sources	299-302
12	Disclaimer	303

Location & Political Map



Administrative Setup

List of Village Panchayat & Intermediate Panchayat (Block) Name - 2011

Village Name	Village Panchayat Name	Intermediate Panchayat Name
Achal Garh	Katai Urf Madrahna	Lakshmipur
Achalgarh	-	Lakshmipur
Ahirauli	Balovaia	Nautanawa
Amahva	Ahmava	Nautanawa
Amava	Karailia	Lakshmipur
Araji Gayadatt Urf Subedarpur	Ranipur	Lakshmipur
Araji Mahuva	Arjap	Nautanawa
Araji Sarkar	Asji	Nautanawa
Araji Sarkar Urf Bairihawa	Vardhia	Nautanawa
Araji Sarkar Urf Jot Pharenda	Joat	Nautanawa
Araji Suvain	Khalikgadh	Lakshmipur
Asuraina	Ashurain	Nautanawa
Aurahva Kala	Ranipur	Lakshmipur
Aurahva Khurd	Ranipur	Lakshmipur
Babhni	Vamni	Nautanawa
Bagha	Bagha	Nautanawa
Bahorpur	Bahorpur	Lakshmipur
Baijnathpur Urf Charka	Bajanathpur	Lakshmipur
Baikunthpur	Bakundpur	Nautanawa
Bairva Bankatva	Baikha Bankarwa	Lakshmipur
Bairva Bhatpurva	Baikha Jungle	Lakshmipur
Bairva Chandanpur	Baikha Chandanpur	Lakshmipur
Bairva Jungal	Baikha Jungle	Lakshmipur
Bakeniya Harraiya	Bakaigiya Harraya	Lakshmipur
Banrasiya Kala	Vanrasiha	Lakshmipur
Banrasiya Khurd	Vanrasiya Khurd	Lakshmipur
Banvatari	Banvatia	Lakshmipur
Barahara	Balara	Nautanawa
Barahra Bishwambharpur	Harmandir Kala	Lakshmipur

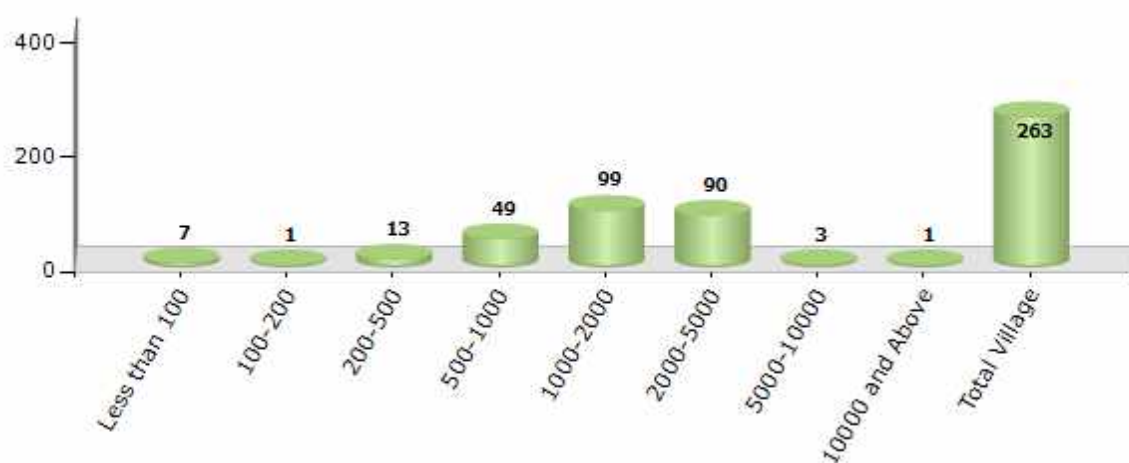
Contd....

Demographics

Number of Villages by Population Size - 2011

Less than 100	100-200	200-500	500-1000	1000-2000	2000-5000	5000-10000	10000 and Above	Total Village
7	1	13	49	99	90	3	1	263

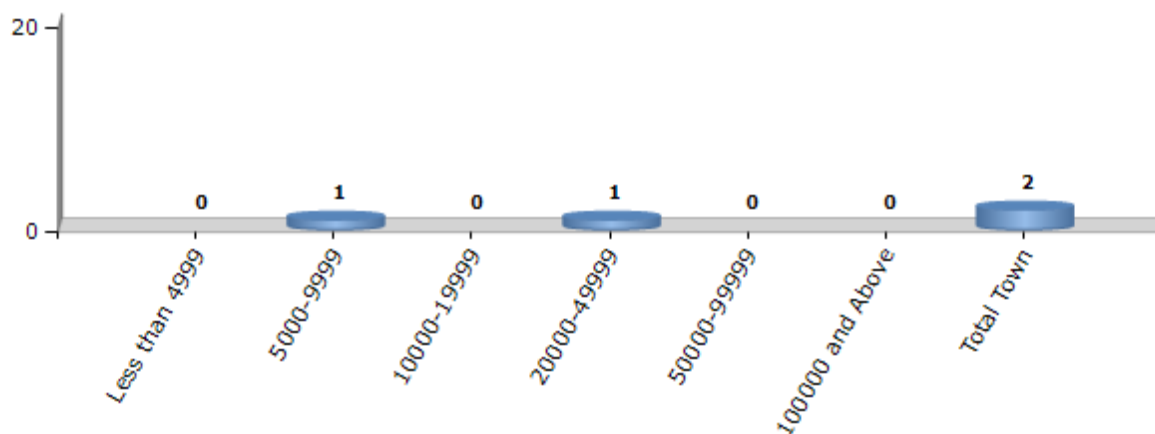
Number of Villages by Population Size - 2011



Number of Towns by Population Size - 2011

Less than 4999	5000-9999	10000-19999	20000-49999	50000-99999	100000 and Above	Total Town
0	1	0	1	0	0	2

Number of Towns by Population Size - 2011

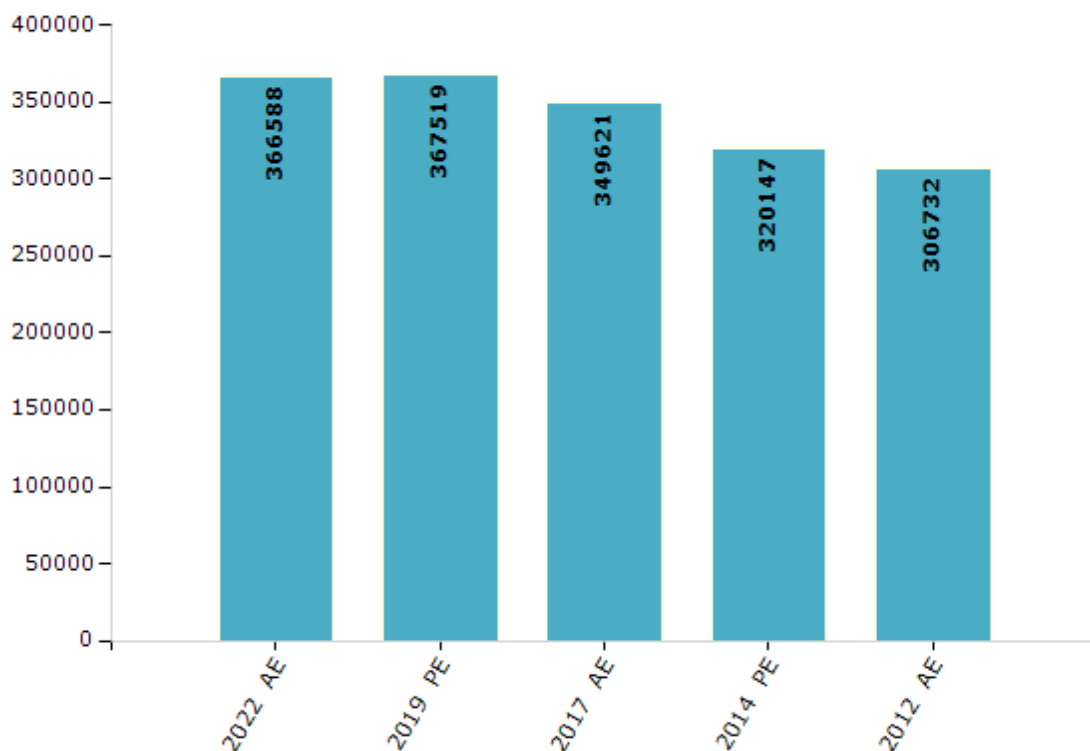


Electoral Features

Electors by Male & Female

Year	Male	Female	Others	Total	Year	Male	Female	Others	Total
2022 AE	194030	172544	14	366588	1991 AE	-	-	-	-
2019 PE	196119	171242	158	367519	1989 AE	-	-	-	-
2017 AE	188041	161421	159	349621	1985 AE	-	-	-	-
2014 PE	172935	147161	51	320147	1980 AE	-	-	-	-
2012 AE	165062	141670	0	306732	1977 AE	-	-	-	-
2009 PE	-	-	-	-	1974 AE	-	-	-	-
2007 AE	-	-	-	-	1969 AE	-	-	-	-
2004 PE	-	-	-	-	1967 AE	-	-	-	-
2002 AE	-	-	-	-	1962 AE	-	-	-	-
1999 PE	-	-	-	-	1957 AE	-	-	-	-
1996 AE	-	-	-	-	1952 AE	-	-	-	-
1993 AE	-	-	-	-					

Number of Electors



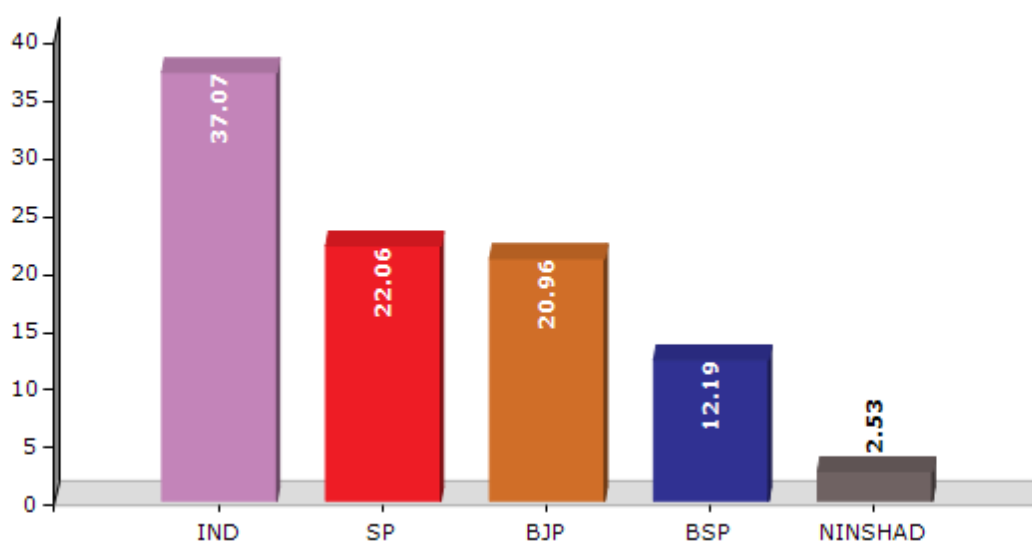
Note : AE : Assembly Election, PE : Assembly Segment of Parliamentary Election

Historical Summary Election Results

Summary Result of Assembly Election - 2017

Candidate Name	Party	Votes	Votes %
Aman Mani Tripathi	IND	79666	37.07
Kunwar Kaushal Kishore Singh (Munna Singh)	SP	47410	22.06
Sameer Tripathi	BJP	45050	20.96
Aijaz Ahmad	BSP	26210	12.19
Anil Kumar Nishad (Sahani)	NINSHAD	5447	2.53
Sada Mohan Upadhyay	RLD	2770	1.29
Kamini Jaiswal	AIMIM	1797	0.84
Shambhoo Prasad Prajapati	BMUP	1358	0.63
Abhishek Joshi	JANADIP	927	0.43
Satish Kumar Chaturvedi	NCP	802	0.37
	NOTA	3490	1.62

Votes Percentage of Top Parties - 2017



Polling Station Level Election Results

Number and Name of Polling Stations (PS) (2022)

Number of Polling Stations	Name of Polling Stations	Number of Polling Stations	Name of Polling Stations
1	P.V.Khanua	22	P.V.Nipaniya K.N. 1
2	P.V.Farenda	23	P.V. Nipaniya K.N. 2
3	P.V.Farenda Atirikat Kacch	24	P.V. Belbhar
4	P.V.Aa. S.Urf Kewtaliy K.N.1	25	P.V. Rehra
5	P.V.A.S. Urf Kewtaliya K.N.2	26	P.V. Ahirauli K.N,1
6	P.V.Jugauli Purab Ek Kachhiy Bhawan	27	P.V. Ahirauli K.N.2
7	P.V.Jugauli Pakshim Kachhiy Bhawan	28	P.V. Badahara
8	P.V.Jugauli Pakshimi Atirikt Kachh	29	Naya Bhawan P.V. Badahara
9	Kanya P.V. Jugauli R. N. 1	30	P.V. Hanumangadhiya K.N.1
10	Kanya P.V. Jugauli Atirikt Kachh	31	P.V. Hanumangadhiya K.N.2
11	Kanya P.V. Jugauli R. N. 2	32	P.V. Laxminagar K.N. 1
12	Kanya P.V. Jugauli R. N. 3	33	P.V. Laxminagar K.N. 2
13	P.V. Sukrauli K. N. 1	34	P.V. Laxminagar K.N. 3
14	P.V. Sukrauli Atirikt Kachh	35	P.V. Jara K.N,1
15	P.V. Sukrauli K. N. 2	36	P.V. Jara K.N.2
16	P.V. Nauniya	37	P.V. Jagarnathpur K. N. 1
17	P.V. Nauniya Atirikt Kachh	38	P.V. Jagarnathpur K. N. 2
18	P.V. Shyamkat	39	P.V. Trilokpur
19	P.V.Bhagwanpur Uttar	40	Panchayat Bhawan Trilokpur
20	P.V.Bhagwanpur Dakshin	41	P.V.Pokharbhinda Urf Banrahawa
21	P.V.Bhagwanpur Atirikt Kachh	42	P.V.Purainiha K.N.1

Contd....

Polling Station Level Election Results

Polling Station-wise Votes Secured by Overall Top Five Parties in Nautanwa Assembly in Assembly Election (AE) under Maharajganj Parliamentary Constituency in Uttar Pradesh (2022)

Number of Polling Station	Winner - Rishi Tripathi (NINSHAD)	Runner-up - Kunwar Kaushal Singh (SP)	3rd - Aman Mani Tripathi (BSP)	4th - Sada Mohan (INC)	5th - Nagendra Prasad (JANADIP)	NOTA	Other	Total Votes Secured
36	342	55	147	0	4	5	3	556
37	444	155	97	5	3	1	6	711
38	184	191	137	12	2	10	8	544
39	215	322	210	9	9	11	22	798
40	329	207	206	5	35	5	11	798
41	208	251	164	2	17	4	4	650
42	320	169	105	9	5	10	6	624
43	298	170	136	12	1	4	14	635
44	332	152	143	8	2	6	18	661
45	182	159	54	0	0	0	2	397
46	368	160	79	2	21	7	10	647
47	442	215	65	6	7	2	7	744
48	198	335	62	12	6	2	4	619
49	227	250	178	8	2	4	9	678
50	379	72	114	4	6	2	6	583
51	125	39	66	2	0	2	7	241
52	224	92	126	15	4	7	14	482
53	252	92	66	8	2	2	5	427
54	216	159	66	12	4	5	8	470
55	197	87	45	1	5	5	6	346
56	127	171	40	1	2	3	2	346
57	126	122	50	4	2	7	9	320
58	272	285	64	4	7	8	10	650
59	285	109	51	1	0	3	3	452
60	181	106	17	7	1	5	2	319
61	211	114	54	8	5	1	5	398
62	117	106	29	7	5	1	4	269
63	212	98	38	7	1	3	3	362
64	130	100	47	7	2	0	5	291
65	141	110	35	2	2	1	3	294
66	216	203	70	2	2	2	1	496
67	85	42	20	4	5	0	2	158
68	386	264	76	8	2	6	8	750
69	287	143	56	1	8	6	9	510
70	311	104	62	3	5	2	4	491

Contd....

Polling Station Level Election Results

Winner, Runner-up and 3rd Party Position & Winning Margin According to Polling Stations in Nautanwa Assembly in Assembly Election (AE) under Maharajganj Parliamentary Constituency in Uttar Pradesh (2022)

Polling Station Number	Winner Party	Winner Votes (%)	Runner-up Party	Runner-up Votes (%)	Winning Margin Votes (%)	Third Party	Third Party Votes (%)	Other Votes (%)
71	NINSHAD	165 (59.35)	SP	65 (23.38)	100 (35.97)	BSP	37 (13.31)	11 (3.96)
72	SP	281 (43.77)	NINSHAD	231 (35.98)	50 (7.79)	BSP	112 (17.45)	18 (2.8)
73	NINSHAD	375 (53.42)	SP	198 (28.21)	177 (25.21)	BSP	69 (9.83)	60 (8.55)
74	NINSHAD	255 (38.69)	BSP	199 (30.2)	56 (8.49)	SP	189 (28.68)	16 (2.43)
75	NINSHAD	264 (66.33)	SP	92 (23.12)	172 (43.21)	BSP	33 (8.29)	9 (2.26)
76	NINSHAD	235 (50.54)	SP	176 (37.85)	59 (12.69)	BSP	34 (7.31)	20 (4.3)
77	SP	210 (47.51)	NINSHAD	184 (41.63)	26 (5.88)	BSP	38 (8.6)	10 (2.26)
78	NINSHAD	357 (56.4)	SP	146 (23.06)	211 (33.34)	BSP	111 (17.54)	19 (3)
79	NINSHAD	398 (67.34)	SP	126 (21.32)	272 (46.02)	BSP	39 (6.6)	28 (4.74)
80	SP	303 (52.33)	NINSHAD	225 (38.86)	78 (13.47)	BSP	36 (6.22)	15 (2.59)
81	NINSHAD	196 (68.53)	SP	57 (19.93)	139 (48.6)	BSP	21 (7.34)	12 (4.2)
82	NINSHAD	358 (52.03)	SP	243 (35.32)	115 (16.71)	BSP	56 (8.14)	31 (4.51)
83	NINSHAD	383 (58.21)	SP	149 (22.64)	234 (35.57)	BSP	114 (17.33)	12 (1.82)
84	NINSHAD	334 (62.31)	SP	135 (25.19)	199 (37.12)	BSP	50 (9.33)	17 (3.17)
85	NINSHAD	373 (56.52)	SP	160 (24.24)	213 (32.28)	BSP	103 (15.61)	24 (3.64)
86	NINSHAD	259 (54.64)	BSP	138 (29.11)	121 (25.53)	SP	56 (11.81)	21 (4.43)
87	NINSHAD	164 (45.81)	SP	114 (31.84)	50 (13.97)	BSP	64 (17.88)	16 (4.47)
88	NINSHAD	415 (60.5)	SP	136 (19.83)	279 (40.67)	BSP	88 (12.83)	47 (6.85)
89	NINSHAD	238 (53.24)	SP	93 (20.81)	145 (32.43)	BSP	88 (19.69)	28 (6.26)
90	NINSHAD	271 (55.08)	SP	106 (21.54)	165 (33.54)	BSP	75 (15.24)	40 (8.13)
91	NINSHAD	304 (65.8)	SP	110 (23.81)	194 (41.99)	BSP	35 (7.58)	13 (2.81)
92	NINSHAD	221 (52)	BSP	117 (27.53)	104 (24.47)	SP	71 (16.71)	16 (3.76)
93	BSP	258 (39.33)	NINSHAD	230 (35.06)	28 (4.27)	SP	135 (20.58)	33 (5.03)
94	SP	213 (51.82)	BSP	85 (20.68)	128 (31.14)	NINSHAD	84 (20.44)	29 (7.06)
95	SP	211 (42.8)	NINSHAD	154 (31.24)	57 (11.56)	BSP	93 (18.86)	35 (7.1)
96	SP	379 (47.67)	NINSHAD	259 (32.58)	120 (15.09)	BSP	111 (13.96)	46 (5.79)
97	SP	245 (58.61)	NINSHAD	115 (27.51)	130 (31.1)	BSP	42 (10.05)	16 (3.83)
98	SP	377 (59.65)	NINSHAD	123 (19.46)	254 (40.19)	BSP	88 (13.92)	44 (6.96)
99	SP	192 (50)	NINSHAD	105 (27.34)	87 (22.66)	BSP	63 (16.41)	24 (6.25)
100	NINSHAD	255 (35.32)	BSP	238 (32.96)	17 (2.36)	SP	208 (28.81)	21 (2.91)
101	BSP	197 (36.21)	SP	167 (30.7)	30 (5.51)	NINSHAD	163 (29.96)	17 (3.13)
102	SP	222 (41.73)	NINSHAD	183 (34.4)	39 (7.33)	BSP	104 (19.55)	23 (4.32)
103	NINSHAD	316 (63.2)	SP	89 (17.8)	227 (45.4)	BSP	75 (15)	20 (4)
104	NINSHAD	115 (38.85)	BSP	114 (38.51)	1 (0.34)	SP	55 (18.58)	12 (4.05)
105	NINSHAD	182 (49.86)	SP	96 (26.3)	86 (23.56)	BSP	69 (18.9)	18 (4.93)

Contd....

Socio-Economic Amenities - Rural

Access to Education Facilities

Particulars	Number of Villages (% of Population)				
	Available	Not Available	If Not Available (Distance of Nearest Facility)		
			A	B	C
Govt. Primary School	198 (84)	65 (16)	38 (5)	2 (0)	0 (0)
Private Primary School	26 (13)	237 (87)	2 (1)	0 (0)	0 (0)
Govt. Middle School	122 (58)	141 (42)	63 (16)	8 (2)	1 (0)
Private Middle School	11 (6)	252 (94)	24 (8)	2 (0)	1 (0)
Govt. Secondary School	21 (10)	242 (90)	58 (18)	64 (25)	26 (8)
Private Secondary School	5 (5)	258 (95)	32 (13)	28 (11)	6 (2)
Govt. Senior Secondary School	14 (7)	249 (93)	47 (14)	76 (28)	34 (10)
Private Senior Secondary School	4 (5)	259 (95)	35 (14)	29 (12)	5 (2)
Govt. Arts and Science Degree College	30 (10)	233 (90)	15 (6)	16 (5)	84 (29)
Private Arts and Science Degree College	1 (0)	262 (100)	23 (11)	27 (10)	34 (14)
Govt. Engineering College	1 (2)	262 (98)	1 (0)	4 (2)	150 (52)
Private Engineering College	0 (0)	263 (100)	3 (1)	1 (0)	47 (21)
Govt. Medicine College	1 (2)	262 (98)	3 (1)	11 (5)	185 (67)
Private Medicine College	0 (0)	263 (100)	2 (0)	3 (1)	6 (3)
Govt. Management Institute	1 (2)	262 (98)	0 (0)	2 (1)	174 (63)
Private Management Institute	0 (0)	263 (100)	1 (0)	1 (1)	12 (6)
Govt. Polytechnic	5 (5)	258 (95)	0 (0)	3 (1)	207 (76)
Private Polytechnic	0 (0)	263 (100)	0 (0)	6 (2)	11 (4)
Govt. Vocational Training School/ITI	7 (6)	256 (94)	3 (1)	2 (1)	208 (75)
Private Vocational Training School/ITI	0 (0)	263 (100)	0 (0)	0 (0)	6 (2)
Govt. Non Formal Training Centre	61 (28)	202 (72)	24 (6)	30 (11)	101 (38)
Private Non Formal Training Centre	1 (0)	262 (100)	0 (0)	0 (0)	0 (0)
Govt. School For Disabled	32 (15)	231 (85)	5 (2)	6 (2)	165 (58)
Private School For Disabled	0 (0)	263 (100)	0 (0)	1 (1)	3 (1)
Government Others	116 (48)	147 (52)	0 (0)	0 (0)	12 (4)
Private Others	1 (0)	262 (100)	0 (0)	0 (0)	0 (0)

Note : Distance A : Less than 5 km; B : Between 5-10 km; C : 10+ km.; Source : Data Analysis is based on 2011 Census.

DISCLAIMER

The Terms of Use and Disclaimer of Datanet India Private Limited (hereinafter referred to as "Datanet") for use of this analysis report of **Nautanwa Assembly Constituency (Nautanwa Vidhan Sabha)** :-

1. **Assembly Factbook™** is a Registered Trade Mark owned by Datanet.
2. All the maps are sketched and graphical representation only and have not been drawn to the scale and also not to represent the actual geographical area or boundary of the unit.
3. The data for the aforesaid analysis is based on authentic sources and has been culled from the various publications of Census, CSO and NSSO for district and block level data, various central and state government departments, Central & State Elections Commissions and the concerned Returning Officers' releases, Electoral Rolls, Election results and allied publications, internal assessment, surveys, estimates and analysis. Therefore, certain adjustment of data at micro level may have been done to arrive closer to the macro data.
4. Data have been provided on an "As Is" and "As AVAILABLE" basis
5. The colours shown in the maps or diagram and charts of a particular party, alliance or AC are indicative and do not represent them.
6. This publication which includes maps, sheets, graphs and data would be the property under copyright of Datanet only. The user may use these for its internal study, analysis and research purposes. It's public display, re-selling or any commercial uses by the user are not allowed.
7. Datanet has taken due care and caution in compilation and processing of data and allied information, but does not guarantee the accuracy, adequacy or completeness of any information/analysis and will be not responsible for any errors or omissions or for the results obtained from the use of such information/analysis.
8. All the contents for the publication have been culled from various authentic sources and Datanet reasonably believes such sources to be reliable, but does not make any representations, express or implied as to the accuracy or fitness of use of such information. The information or contents of the information/analysis do not constitute advice and should not be relied upon in making (or refraining from making) any decision. Any reliance placed upon the information provided by Datanet is the sole responsibility and strictly at the user's risk.
9. In no event will Datanet be liable for any damages (including, without limitation, damages for loss of business projects, or loss of profits) arising in contract, tort or otherwise from the use of or inability to use any of its contents, or from any action taken (or refrained from being taken) as a result of using the analysis or any of its contents. Datanet its directors, owners, editors, officials, employees, distributor and agents or any associate will not be liable for any errors in the information contained or any consequences arising from the use of the contents of the provided information/analysis.
10. If any provision of these terms and conditions is held invalid or illegal or unenforceable for any reason by any court of competent jurisdiction, such provision shall be severed and the remainder of provisions of the terms and conditions shall continue in full force and effect as if the Term of Use had been executed with the invalid, illegal or unenforceable provision eliminated.
11. If there are any discrepancies in the information provided, please bring it to attention of Datanet for suitable rectification measures.

Buy Online This Complete Book At
Datanet India eBooks Store

www.indiastatpublications.com

or go directly at

[http://www.indiastatpublications.com/
Assembly_factbook/Uttar Pradesh/Maharajganj/ Nautanwa](http://www.indiastatpublications.com/Assembly_factbook/Uttar%20Pradesh/Maharajganj/Nautanwa)

 **indiastat**elections

ISBN : 978-93-5905-915-0



9 789359 059150