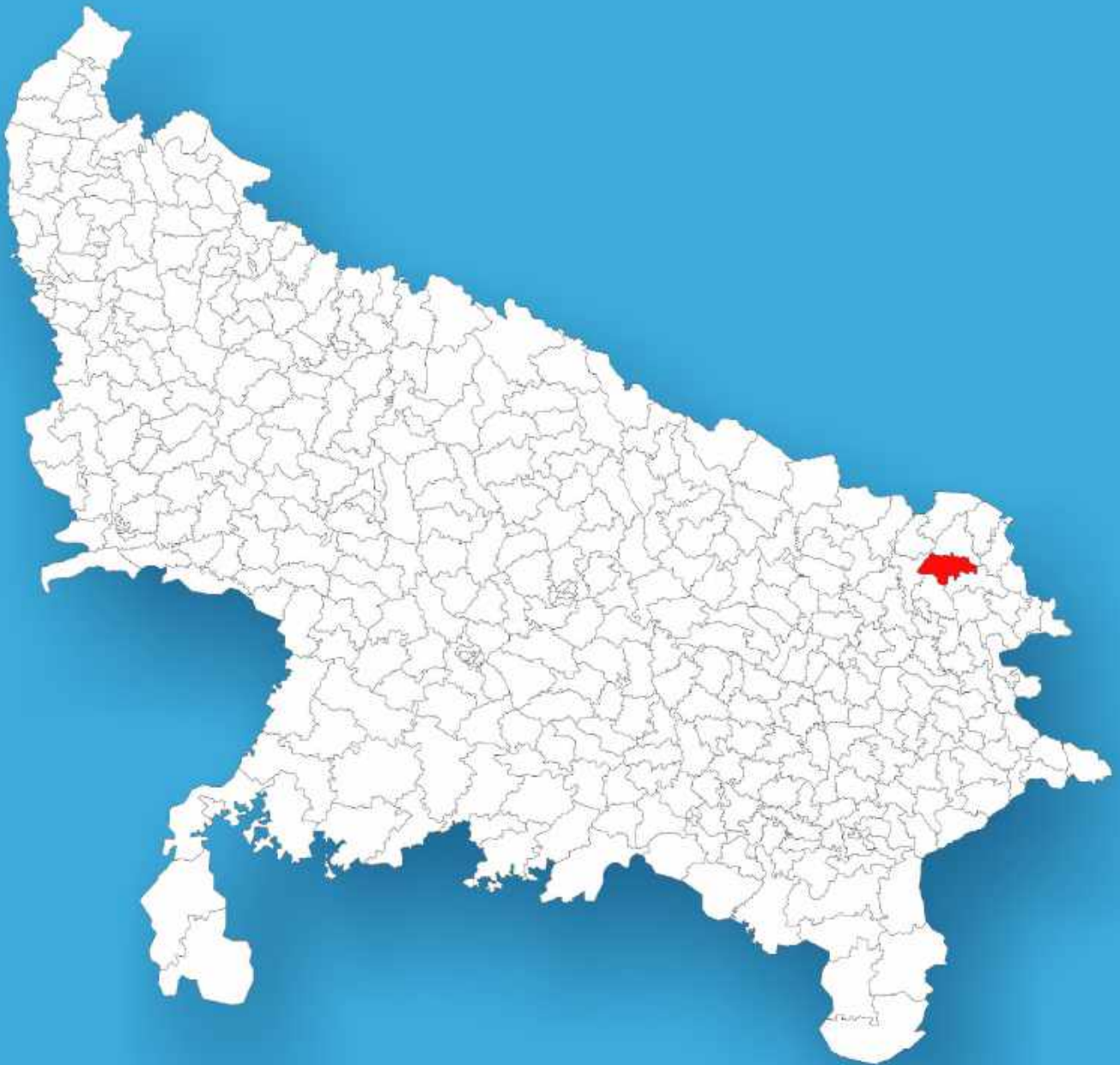




Uttar Pradesh

Assembly Factbook™

Paniyara Assembly Constituency



Key Electoral Data of Paniyara
Assembly Constituency (Vidhan Sabha)

Uttar Pradesh
Assembly FactbookTM
Paniyara Assembly Constituency



Paniyara Vidhan Sabha

Editor & Director

Dr. R.K. Thukral

Research Editor

Dr. Shafeeq Rahman

**Compiled, Researched and Published by
Datanet India Pvt. Ltd.**

D-100, 1st Floor,

Okhla Industrial Area, Phase-I,

New Delhi- 110020.

Ph.: 91-11- 43580781-84

Email : support@indiastatpublications.com

Website : www.indiastatelections.com

Online Book Store :

www.indiastatpublications.com

Report No. : AFB/UP-319-0125

ISBN : 978-93-5905-214-4

First Edition : January, 2018

Eighth Updated Edition : January, 2025

Price : Rs.11500/-

US\$ 310

© Datanet India Pvt. Ltd.

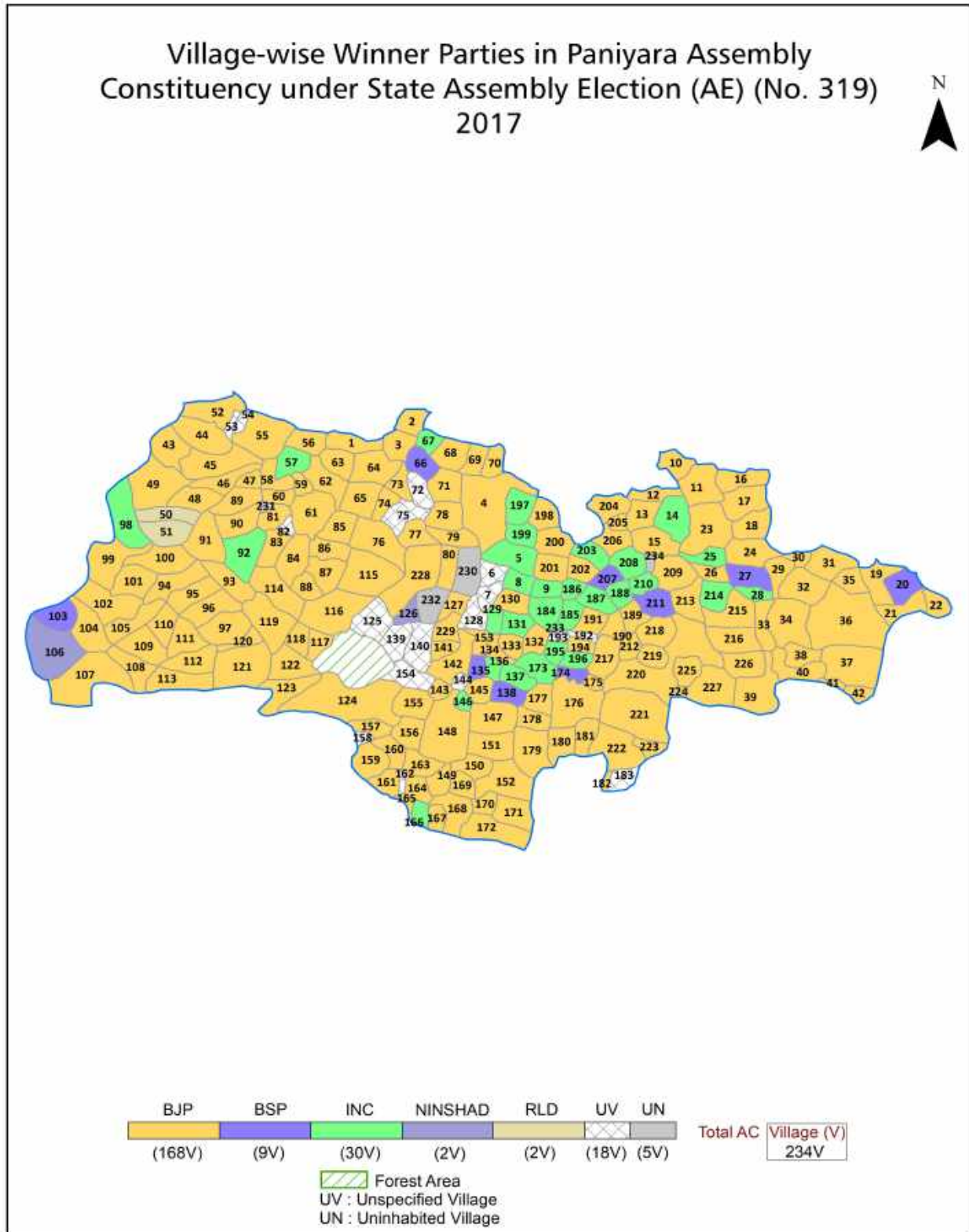
All rights reserved. No part of this book may be reproduced, stored in a retrieval system or transmitted in any form or by any means, mechanical photocopying, photographing, scanning, recording or otherwise without the prior written permission of the publisher. Please refer to Disclaimer at page no. 334 for the use of this publication.

Printed in India

Contents

No.	Particulars	Page No.
	Introduction	
1	Assembly Constituency - (Vidhan Sabha) at a Glance Features of Assembly as per Delimitation Commission of India (2008)	1-2
	Location and Political Maps	
2	Location Map Boundaries of Assembly Constituency - (Vidhan Sabha) in District Boundaries of Assembly Constituency under Parliamentary Constituency - (Lok Sabha) Village-wise Winner Parties-2024, 2022, 2019, 2017, 2014, 2012 and 2009	3-11
	Administrative Setup (2011)	
3	District Sub-district Towns Villages Inhabited Villages Uninhabited Villages Village Panchayat Intermediate Panchayat	12-23
	Demographics (2011)	
4	Population Households Rural/Urban Population Villages by Population Size Sex Ratio (Total & 0-6 Years) Religious Population Social Population Literacy Rate	24-25
	Electoral Features	
5	Important Dates of Last Elections Held Electors by Gender Service Electors Voters Voters Turnout Polling Stations & Average Number of Electors per Polling Station Electors by Age Group Present Elected Representatives	26-31
	Historical Summary Election Results	
6	Vote Share of Major Parties Winning Margin (Number & Percentage) Polarity of Parties Summary Result of Assembly Segment of Parliamentary Election 2024, 2019, 2014, 2009, 2004 and 1999 Summary Result of Assembly Elections 2022, 2017, 2012, 2007, 2002, 1996, 1993, 1991, 1989, 1985, 1980, 1977, 1974, 1969 and 1967	32-55
	Polling Station Level Election Results	
7	Name and Number of Polling Station 2024, 2022, 2019, 2017, 2014, 2012 and 2009 Polling Station-wise Electors, Voters & Voters Turnout 2024, 2022, 2019, 2017, 2014, 2012 and 2009 Polling Station wise Elections Results 2024, 2022, 2019, 2017, 2014, 2012 and 2009	56-292
8	Panchayat and Local Bodies Election Results Panchayat Result 2015	293-312
	Share of Assembly Constituency	
9	Share of Assembly Constituency - (Vidhan Sabha) in State, District and Parliamentary Constituency - (Lok Sabha)	313
	Socio-Economic Amenities (2011)	
10	Access to Administrative Units Agricultural, Manufacturing and Industrial Commodities Demographic Indicators Education Health & Manpower Drinking Water Supply Sanitation Entertainment and Recreations Infrastructure Power Food Allocation Distribution and Marketing of Agriculture Commodities Infrastructure Transport and Road Infrastructure Communication Banking and Financial Services Land Use Irrigation Source	315-329
11	Abbreviation & Sources	330-333
12	Disclaimer	334

Location & Political Map



Administrative Setup

List of Village Panchayat & Intermediate Panchayat (Block) Name - 2011

Village Name	Village Panchayat Name	Intermediate Panchayat Name
Ahirauli	Harakhpura	Paniwara
Ahirauli	Ranipur	Partawal
Allahabad	Ilahabad	Paniwara
Amsaha	Baspar	Ghughuli
Andhya	Andhya	Partawal
Arbarahawa	Arwarhawa	Paniwara
Aurahia	Aurhiya	Paniwara
Ausani	Asaumi	Paniwara
Babhanauli Buzurg	Babhnauli Bujurg	Partawal
Babhanauli Mafi	Babhnauli Bujurg	Partawal
Babhnauli	Babhnauli	Partawal
Baharampur	Wahrampur	Paniwara
Baida	Baida Bazar	Paniwara
Baijauli	Baijauli	Partawal
Baiju Dehara	Baijudehra	Paniwara
Bairia	Vairia	Partawal
Balua	Balua	Partawal
Bankatia	Mohiddinpur	Partawal
Bankatia	Parsa Bugurg	Partawal
Baragadahi	Bagadahi	Ghughuli
Baragadawa	Bargadwa	Partawal
Baragadwa Madhopur	Bargadwa Madhopur	Ghughuli
Barahara	Barhara	Mahrajganj
Barahara Baraipar	Barhara Barai Par	Partawal
Barawa Chamainia	Barwa Chaminia	Ghughuli
Barawa Urf Simarahibhar	Barwa	Partawal
Barbas	Arabarahawa	Paniwara
Barhawa Chandan Chakhi	-	Partawal
Barwar	Badwar	Paniwara

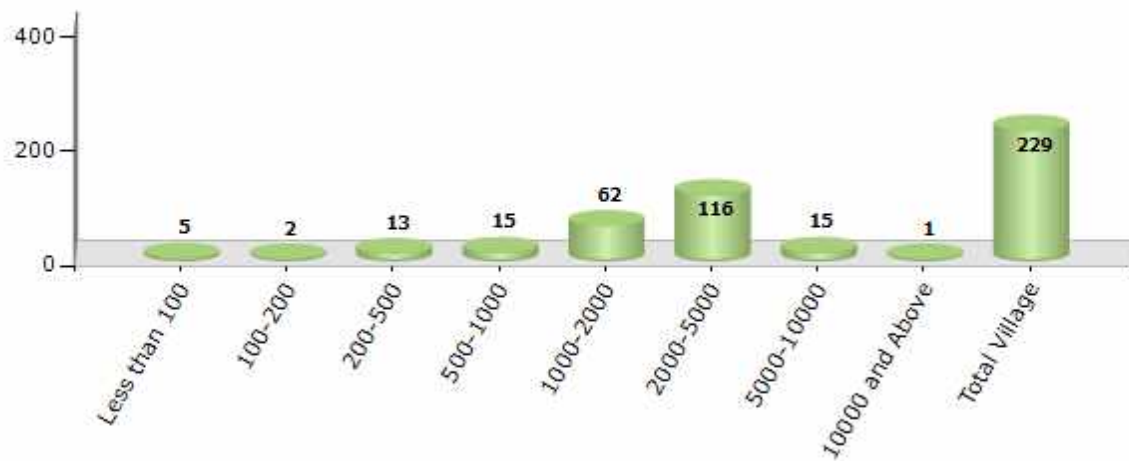
Contd....

Demographics

Number of Villages by Population Size - 2011

Less than 100	100-200	200-500	500-1000	1000-2000	2000-5000	5000-10000	10000 and Above	Total Village
5	2	13	15	62	116	15	1	229

Number of Villages by Population Size - 2011

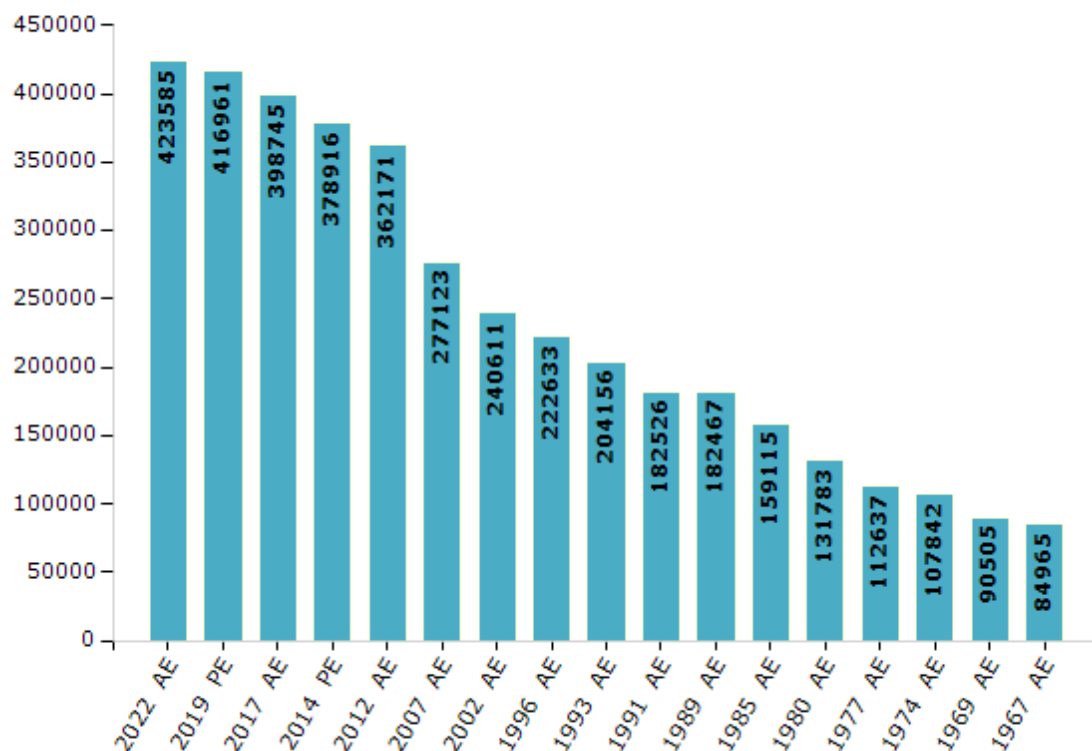


Electoral Features

Electors by Male & Female

Year	Male	Female	Others	Total	Year	Male	Female	Others	Total
2022 AE	224834	198744	7	423585	1991 AE	101829	80697	-	182526
2019 PE	223911	193025	25	416961	1989 AE	101790	80677	-	182467
2017 AE	216242	182479	24	398745	1985 AE	88481	70634	-	159115
2014 PE	207318	171569	29	378916	1980 AE	71924	59859	-	131783
2012 AE	198865	163306	0	362171	1977 AE	59172	53465	-	112637
2009 PE	-	-	-	-	1974 AE	56683	51159	-	107842
2007 AE	152418	124705	-	277123	1969 AE	47268	43237	-	90505
2004 PE	-	-	-	-	1967 AE	-	-	-	84965
2002 AE	134287	106324	-	240611	1962 AE	-	-	-	-
1999 PE	-	-	-	-	1957 AE	-	-	-	-
1996 AE	121511	101122	-	222633	1952 AE	-	-	-	-
1993 AE	114550	89606	-	204156					

Number of Electors



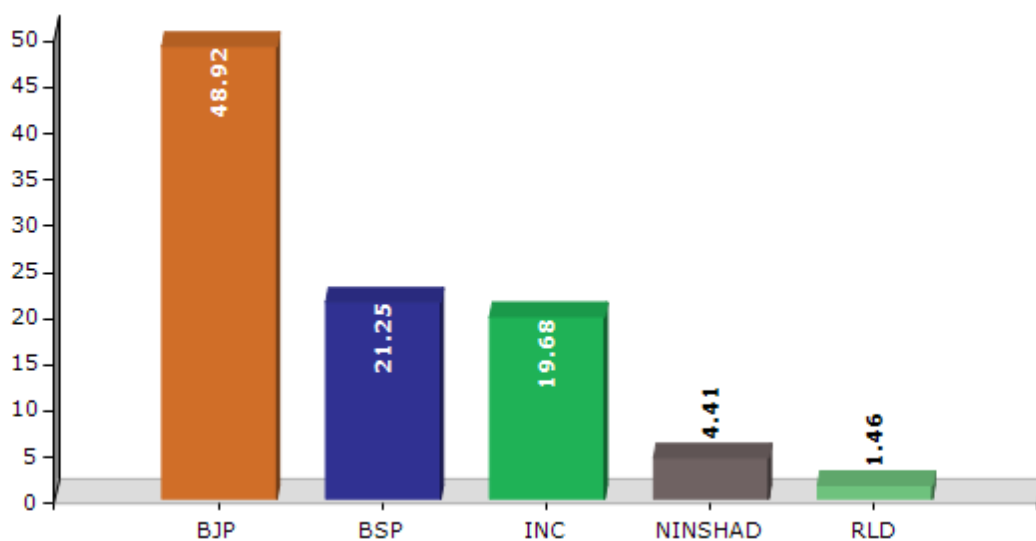
Note : AE : Assembly Election, PE : Assembly Segment of Parliamentary Election

Historical Summary Election Results

Summary Result of Assembly Election - 2017

Candidate Name	Party	Votes	Votes %
Gyanendra	BJP	119308	48.92
Ganesh Shanker Pandey	BSP	51817	21.25
Talat Aziz	INC	48004	19.68
Suman	NINSHAD	10762	4.41
Ganpat Singh	RLD	3561	1.46
Ajay Kumar	LD	1638	0.67
Prafull	IND	1187	0.49
Santosh	IND	1118	0.46
Rajesh Kumar	IND	994	0.41
Satrughna Alias Satrughan Singh Nishad	ABHASP	879	0.36
Umesh	IND	719	0.29
Ghanshyam Kumar Gupt	MAHAD	682	0.28
Janardan	IND	547	0.22
Rakesh	BMUP	546	0.22
	NOTA	2124	0.87

Votes Percentage of Top Parties - 2017



Polling Station Level Election Results

Number and Name of Polling Stations (PS) (2022)

Number of Polling Stations	Name of Polling Stations	Number of Polling Stations	Name of Polling Stations
1	Panchayat Bhawan J.J. Urf Suchitpur	22	P.V. Khajuriya Room No.1
2	P.V.J.J. Urf Suchitpur Room No.2	23	P.V. Khajuriya Room No.2
3	P.V.J.J. Urf Suchitpur Room No.1	24	P.V. Rudrapur Room No.1
4	P.V.J.J. Urf Badahara Room No.1	25	P.V. Rudrapur Room No.2
5	P.V.J.J. Urf Badahara Extra Room	26	Neta Subash Chand I.C. Maulaganj
6	P.V. J.J. Urf Tenduahiya Room No.1	27	P.V. Dhankhari
7	P.M.V. J.J. Urf Tenduahiya	28	P.V. Bhadara
8	P.V. J.J. Urf Tenduahiya Room No.2	29	P.V. Naviganj
9	P.V.J.J. Urf Jardi	30	P.V. Pipra Khurd
10	P.M.V.J.J. Urf Jardi	31	P.V. Sonbarasa Room No.1
11	P.V. Baida Room No.1	32	P.V. Sonbarasa Room No.2
12	P.V. Baida Room No.2	33	P.V.Giragitiya Room No.1
13	P.V. Mohiuddinpur Room No.1	34	P.V.Giragitiya Room No.2
14	P.V. Mohiuddinpur Room No.2	35	P.V.Madhonagar Room No.1
15	P.V. J.J. Urf Anantpur	36	P.V.Madhonagar Room No.2
16	P.V. J.J. Urf Kanwa Doyam Room No.1	37	P.V.Mujuri Room No.1
17	P.V. J.J. Urf Kanwa Doyam Room No.2	38	P.V.Mujuri Room No.2
18	P.V.Kanaila	39	P.V.Ramnagar Room No.1
19	P.V. Mudila Room No.1	40	P.V.Ramnagar Room No.2
20	P.V. Mudila Room No.3	41	P.V.Ramnagar Extra Room
21	P.V. Mudila Room No.2	42	P.V. Laxmipur Room No.1

Contd....

Polling Station Level Election Results

Polling Station-wise Votes Secured by Overall Top Five Parties in Paniyara Assembly in Assembly Election (AE) under Maharajganj Parliamentary Constituency in Uttar Pradesh (2022)

Number of Polling Station	Winner - Gyanendra Singh (BJP)	Runner-up - Krishnabhan (SP)	3rd - Omprakash Chaurasia (BSP)	4th - Shamshad Alam (AIMIM)	5th - Shardendu Kumar Pandey (INC)	NOTA	Other	Total Votes Secured
36	477	152	132	10	8	7	21	807
37	450	150	114	2	4	4	22	746
38	319	172	94	1	8	7	12	613
39	209	168	113	0	29	9	11	539
40	412	87	112	0	5	3	12	631
41	360	48	168	0	11	11	25	623
42	408	204	40	0	3	3	17	675
43	256	232	23	0	5	1	22	539
44	419	107	39	2	8	3	22	600
45	281	85	136	0	3	5	8	518
46	193	30	199	0	1	2	10	435
47	327	64	206	0	1	4	18	620
48	265	170	134	2	9	3	12	595
49	192	369	76	40	8	5	13	703
50	190	343	109	8	15	2	2	669
51	247	99	108	0	3	5	9	471
52	202	48	141	0	7	0	7	405
53	405	139	24	0	1	1	13	583
54	216	77	202	2	7	7	18	529
55	212	240	46	4	6	8	19	535
56	368	137	14	1	8	1	17	546
57	198	166	215	0	3	3	10	595
58	223	144	73	0	1	1	3	445
59	184	177	79	1	9	1	6	457
60	385	219	12	8	2	3	9	638
61	198	242	105	3	17	2	11	578
62	409	123	12	1	6	4	22	577
63	322	74	97	2	6	2	11	514
64	311	125	105	0	2	4	8	555
65	418	172	55	8	3	5	14	675
66	400	133	102	2	3	6	15	661
67	442	68	35	0	7	4	28	584
68	311	210	73	0	4	0	38	636
69	314	111	70	0	4	3	20	522
70	303	102	29	0	2	6	27	469

Contd....

Polling Station Level Election Results

Winner, Runner-up and 3rd Party Position & Winning Margin According to Polling Stations in Paniyara Assembly in Assembly Election (AE) under Maharajganj Parliamentary Constituency in Uttar Pradesh (2022)

Polling Station Number	Winner Party	Winner Votes (%)	Runner-up Party	Runner-up Votes (%)	Winning Margin Votes (%)	Third Party	Third Party Votes (%)	Other Votes (%)
71	SP	190 (40.6)	BJP	177 (37.82)	13 (2.78)	BSP	50 (10.68)	51 (10.9)
72	BJP	410 (57.26)	SP	153 (21.37)	257 (35.89)	BSP	115 (16.06)	38 (5.31)
73	BJP	315 (48.61)	BSP	165 (25.46)	150 (23.15)	SP	129 (19.91)	39 (6.02)
74	BJP	560 (75.07)	SP	140 (18.77)	420 (56.3)	BSP	24 (3.22)	22 (2.95)
75	BJP	447 (71.75)	SP	125 (20.06)	322 (51.69)	BSP	13 (2.09)	38 (6.1)
76	BJP	326 (58.95)	BSP	126 (22.78)	200 (36.17)	SP	72 (13.02)	29 (5.24)
77	BJP	296 (50.17)	SP	185 (31.36)	111 (18.81)	BSP	91 (15.42)	18 (3.05)
78	BJP	361 (65.88)	SP	142 (25.91)	219 (39.97)	BSP	31 (5.66)	14 (2.55)
79	BJP	337 (58.2)	SP	139 (24.01)	198 (34.19)	BSP	82 (14.16)	21 (3.63)
80	BJP	191 (64.53)	SP	66 (22.3)	125 (42.23)	BSP	26 (8.78)	13 (4.39)
81	BJP	178 (52.2)	SP	127 (37.24)	51 (14.96)	ABHASP	10 (2.93)	26 (7.62)
82	BJP	409 (75.74)	SP	66 (12.22)	343 (63.52)	BSP	42 (7.78)	23 (4.26)
83	BJP	418 (71.58)	SP	103 (17.64)	315 (53.94)	BSP	38 (6.51)	25 (4.28)
84	BJP	406 (57.26)	BSP	138 (19.46)	268 (37.8)	SP	122 (17.21)	43 (6.06)
85	BJP	282 (70.32)	BSP	78 (19.45)	204 (50.87)	SP	27 (6.73)	14 (3.49)
86	BJP	241 (70.88)	BSP	56 (16.47)	185 (54.41)	SP	14 (4.12)	29 (8.53)
87	BJP	347 (67.25)	SP	103 (19.96)	244 (47.29)	BSP	46 (8.91)	20 (3.88)
88	SP	246 (41.07)	BSP	168 (28.05)	78 (13.02)	BJP	149 (24.87)	36 (6.01)
89	BJP	283 (53.6)	SP	191 (36.17)	92 (17.43)	BSP	40 (7.58)	14 (2.65)
90	BJP	350 (62.06)	BSP	115 (20.39)	235 (41.67)	SP	51 (9.04)	48 (8.51)
91	BJP	252 (66.14)	SP	71 (18.64)	181 (47.5)	BSP	28 (7.35)	30 (7.87)
92	BJP	280 (67.8)	BSP	56 (13.56)	224 (54.24)	SP	52 (12.59)	25 (6.05)
93	BJP	268 (78.36)	SP	34 (9.94)	234 (68.42)	BSP	31 (9.06)	9 (2.63)
94	BJP	284 (56.24)	SP	189 (37.43)	95 (18.81)	INC	15 (2.97)	17 (3.37)
95	BJP	294 (52.88)	SP	122 (21.94)	172 (30.94)	BSP	116 (20.86)	24 (4.32)
96	BJP	441 (80.33)	SP	67 (12.2)	374 (68.13)	BSP	14 (2.55)	27 (4.92)
97	BJP	402 (76.86)	SP	72 (13.77)	330 (63.09)	BSP	34 (6.5)	15 (2.87)
98	BJP	324 (71.05)	SP	82 (17.98)	242 (53.07)	BSP	18 (3.95)	32 (7.02)
99	BJP	253 (71.67)	SP	48 (13.6)	205 (58.07)	BSP	39 (11.05)	13 (3.68)
100	BJP	515 (75.74)	SP	87 (12.79)	428 (62.95)	BSP	53 (7.79)	25 (3.68)
101	BJP	296 (53.05)	SP	158 (28.32)	138 (24.73)	BSP	93 (16.67)	11 (1.97)
102	SP	281 (52.23)	BJP	119 (22.12)	162 (30.11)	BSP	104 (19.33)	34 (6.32)
103	BJP	241 (56.31)	SP	130 (30.37)	111 (25.94)	BSP	43 (10.05)	14 (3.27)
104	SP	179 (40.32)	BJP	160 (36.04)	19 (4.28)	BSP	82 (18.47)	23 (5.18)
105	BJP	366 (55.88)	SP	155 (23.66)	211 (32.22)	BSP	90 (13.74)	44 (6.72)

Contd....

Socio-Economic Amenities - Rural

Access to Education Facilities

Particulars	Number of Villages (% of Population)				
	Available	Not Available	If Not Available (Distance of Nearest Facility)		
			A	B	C
Govt. Primary School	150 (70)	79 (30)	11 (1)	0 (0)	0 (0)
Private Primary School	53 (34)	176 (66)	4 (1)	0 (0)	0 (0)
Govt. Middle School	98 (51)	131 (49)	35 (11)	4 (2)	2 (1)
Private Middle School	25 (21)	204 (79)	8 (3)	2 (0)	1 (0)
Govt. Secondary School	12 (9)	217 (91)	44 (17)	30 (11)	16 (6)
Private Secondary School	24 (22)	205 (78)	35 (12)	13 (5)	1 (0)
Govt. Senior Secondary School	8 (6)	221 (94)	44 (17)	36 (14)	17 (7)
Private Senior Secondary School	19 (21)	210 (79)	33 (12)	16 (6)	2 (1)
Govt. Arts and Science Degree College	0 (0)	229 (100)	15 (7)	27 (13)	68 (29)
Private Arts and Science Degree College	3 (2)	226 (98)	14 (5)	19 (8)	13 (5)
Govt. Engineering College	0 (0)	229 (100)	5 (2)	9 (4)	110 (53)
Private Engineering College	2 (0)	227 (100)	3 (2)	10 (4)	34 (13)
Govt. Medicine College	0 (0)	229 (100)	10 (3)	9 (4)	146 (66)
Private Medicine College	0 (0)	229 (100)	1 (0)	1 (1)	6 (3)
Govt. Management Institute	0 (0)	229 (100)	1 (1)	4 (2)	160 (72)
Private Management Institute	0 (0)	229 (100)	0 (0)	0 (0)	5 (2)
Govt. Polytechnic	0 (0)	229 (100)	0 (0)	6 (4)	162 (73)
Private Polytechnic	0 (0)	229 (100)	0 (0)	0 (0)	2 (1)
Govt. Vocational Training School/ITI	0 (0)	229 (100)	5 (2)	15 (4)	129 (61)
Private Vocational Training School/ITI	0 (0)	229 (100)	0 (0)	0 (0)	2 (2)
Govt. Non Formal Training Centre	7 (3)	222 (97)	3 (1)	12 (6)	89 (38)
Private Non Formal Training Centre	0 (0)	229 (100)	0 (0)	0 (0)	0 (0)
Govt. School For Disabled	1 (0)	228 (100)	0 (0)	1 (1)	85 (35)
Private School For Disabled	0 (0)	229 (100)	0 (0)	0 (0)	1 (0)
Government Others	0 (0)	229 (100)	0 (0)	0 (0)	2 (1)
Private Others	0 (0)	229 (100)	0 (0)	0 (0)	0 (0)

Note : Distance A : Less than 5 km; B : Between 5-10 km; C : 10+ km.; Source : Data Analysis is based on 2011 Census.

DISCLAIMER

The Terms of Use and Disclaimer of Datanet India Private Limited (hereinafter referred to as "Datanet") for use of this analysis report of **Paniyara Assembly Constituency (Paniyara Vidhan Sabha)** :-

1. **Assembly Factbook™** is a Registered Trade Mark owned by Datanet.
2. All the maps are sketched and graphical representation only and have not been drawn to the scale and also not to represent the actual geographical area or boundary of the unit.
3. The data for the aforesaid analysis is based on authentic sources and has been culled from the various publications of Census, CSO and NSSO for district and block level data, various central and state government departments, Central & State Elections Commissions and the concerned Returning Officers' releases, Electoral Rolls, Election results and allied publications, internal assessment, surveys, estimates and analysis. Therefore, certain adjustment of data at micro level may have been done to arrive closer to the macro data.
4. Data have been provided on an "As Is" and "As AVAILABLE" basis
5. The colours shown in the maps or diagram and charts of a particular party, alliance or AC are indicative and do not represent them.
6. This publication which includes maps, sheets, graphs and data would be the property under copyright of Datanet only. The user may use these for its internal study, analysis and research purposes. It's public display, re-selling or any commercial uses by the user are not allowed.
7. Datanet has taken due care and caution in compilation and processing of data and allied information, but does not guarantee the accuracy, adequacy or completeness of any information/analysis and will be not responsible for any errors or omissions or for the results obtained from the use of such information/analysis.
8. All the contents for the publication have been culled from various authentic sources and Datanet reasonably believes such sources to be reliable, but does not make any representations, express or implied as to the accuracy or fitness of use of such information. The information or contents of the information/analysis do not constitute advice and should not be relied upon in making (or refraining from making) any decision. Any reliance placed upon the information provided by Datanet is the sole responsibility and strictly at the user's risk.
9. In no event will Datanet be liable for any damages (including, without limitation, damages for loss of business projects, or loss of profits) arising in contract, tort or otherwise from the use of or inability to use any of its contents, or from any action taken (or refrained from being taken) as a result of using the analysis or any of its contents. Datanet its directors, owners, editors, officials, employees, distributor and agents or any associate will not be liable for any errors in the information contained or any consequences arising from the use of the contents of the provided information/analysis.
10. If any provision of these terms and conditions is held invalid or illegal or unenforceable for any reason by any court of competent jurisdiction, such provision shall be severed and the remainder of provisions of the terms and conditions shall continue in full force and effect as if the Term of Use had been executed with the invalid, illegal or unenforceable provision eliminated.
11. If there are any discrepancies in the information provided, please bring it to attention of Datanet for suitable rectification measures.

**Buy Online This Complete Book At
Datanet India eBooks Store**

www.indiastatpublications.com

or go directly at

[http://www.indiastatpublications.com/
Assembly_factbook/Uttar Pradesh/Maharajganj/ Paniyara](http://www.indiastatpublications.com/Assembly_factbook/Uttar%20Pradesh/Maharajganj/Paniyara)



i **india**stat**elections**

ISBN : 978-93-5905-214-4



9 789359 105214 4