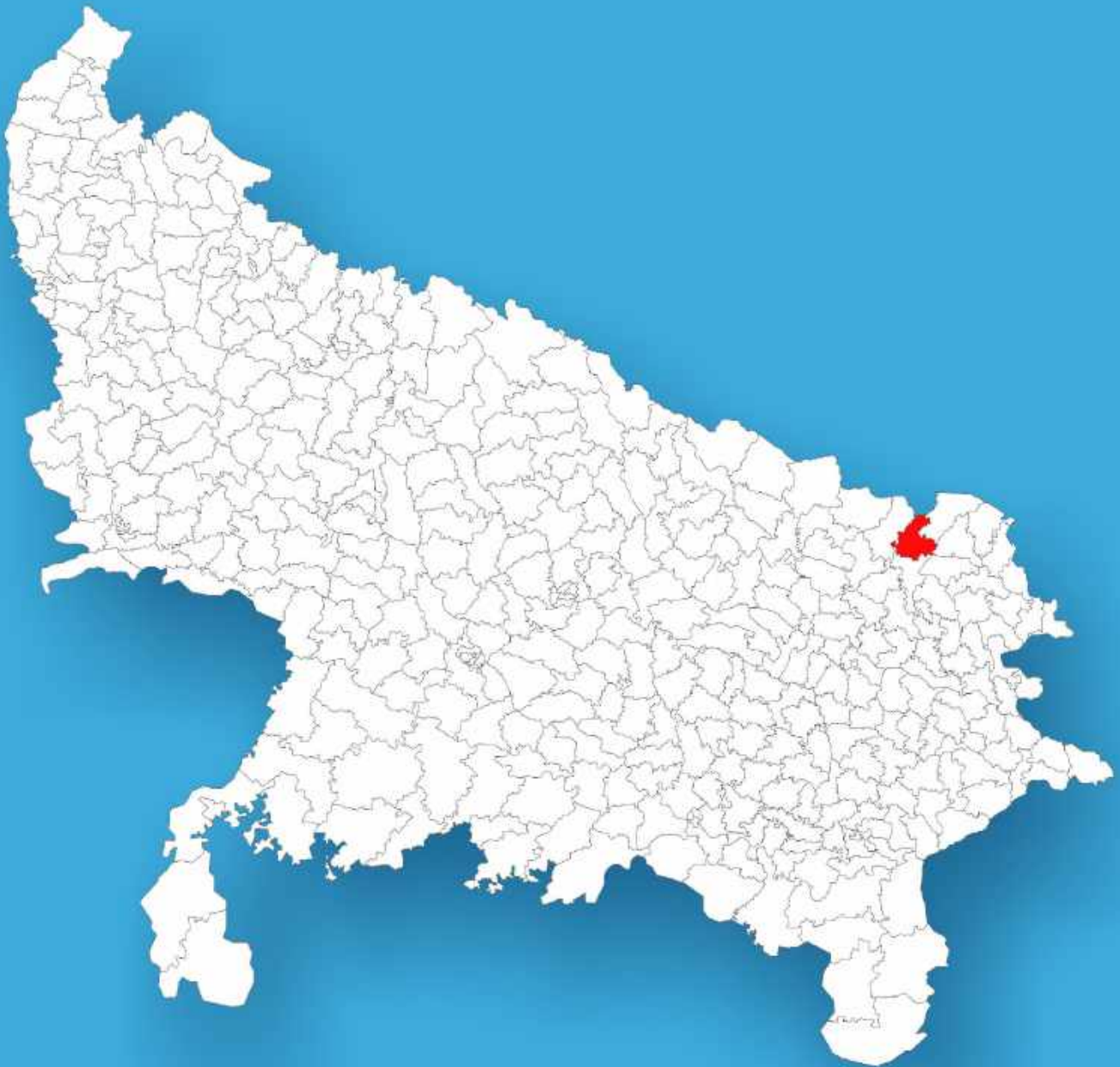




Uttar Pradesh

Assembly Factbook™

Pharenda Assembly Constituency



Key Electoral Data of Pharenda
Assembly Constituency (Vidhan Sabha)

Uttar Pradesh
Assembly FactbookTM
Pharenda Assembly Constituency



Pharenda Vidhan Sabha

Editor & Director

Dr. R.K. Thukral

Research Editor

Dr. Shafeeq Rahman

**Compiled, Researched and Published by
Datanet India Pvt. Ltd.**

D-100, 1st Floor,

Okhla Industrial Area, Phase-I,

New Delhi- 110020.

Ph.: 91-11- 43580781-84

Email : support@indiastatpublications.com

Website : www.indiastatelections.com

Online Book Store :

www.indiastatpublications.com

Report No. : AFB/UP-315-0125

ISBN : 978-93-5822-597-6

First Edition : January, 2018

Eighth Updated Edition : January, 2025

Price : Rs.11500/-

US\$ 310

© Datanet India Pvt. Ltd.

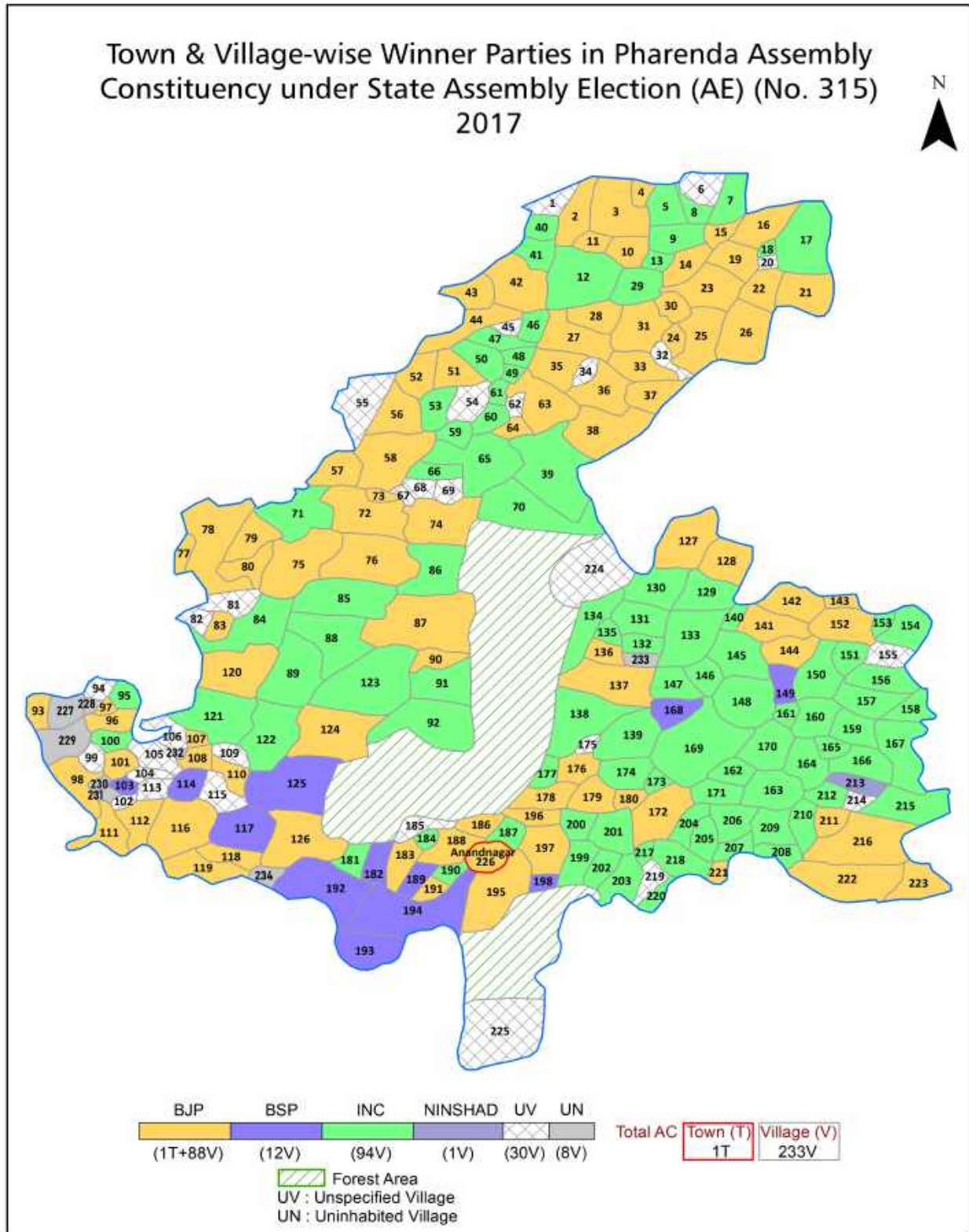
All rights reserved. No part of this book may be reproduced, stored in a retrieval system or transmitted in any form or by any means, mechanical photocopying, photographing, scanning, recording or otherwise without the prior written permission of the publisher. Please refer to Disclaimer at page no. 306 for the use of this publication.

Printed in India

Contents

No.	Particulars	Page No.
	Introduction	
1	Assembly Constituency - (Vidhan Sabha) at a Glance Features of Assembly as per Delimitation Commission of India (2008)	1-2
	Location and Political Maps	
2	Location Map Boundaries of Assembly Constituency - (Vidhan Sabha) in District Boundaries of Assembly Constituency under Parliamentary Constituency - (Lok Sabha) Town & Village-wise Winner Parties-2024, 2022, 2019, 2017, 2014, 2012 and 2009	3-11
	Administrative Setup (2011)	
3	District Sub-district Towns Villages Inhabited Villages Uninhabited Villages Village Panchayat Intermediate Panchayat	12-23
	Demographics (2011)	
4	Population Households Rural/Urban Population Towns and Villages by Population Size Sex Ratio (Total & 0-6 Years) Religious Population Social Population Literacy Rate	24-25
	Electoral Features	
5	Important Dates of Last Elections Held Electors by Gender Service Electors Voters Voters Turnout Polling Stations & Average Number of Electors per Polling Station Electors by Age Group Present Elected Representatives	26-31
	Historical Summary Election Results	
6	Vote Share of Major Parties Winning Margin (Number & Percentage) Polarity of Parties Summary Result of Assembly Segment of Parliamentary Election 2024, 2019, 2014, 2009, 2004 and 1999 Summary Result of Assembly Elections 2022, 2017, 2012, 2007, 2002, 1996, 1993, 1991, 1989, 1985, 1980, 1977, 1974, 1969, 1967, 1962, 1957 and 1952	32-62
	Polling Station Level Election Results	
7	Name and Number of Polling Station 2024, 2022, 2019, 2017, 2014, 2012 and 2009 Polling Station-wise Electors, Voters & Voters Turnout 2024, 2022, 2019, 2017, 2014, 2012 and 2009 Polling Station wise Elections Results 2024, 2022, 2019, 2017, 2014, 2012 and 2009	63-268
	Panchayat and Local Bodies Election Results	
8	Panchayat Result 2015 Urban Local Bodies Result 2012	269-284
	Share of Assembly Constituency	
9	Share of Assembly Constituency - (Vidhan Sabha) in State, District and Parliamentary Constituency - (Lok Sabha)	285
	Socio-Economic Amenities (2011)	
10	Access to Administrative Units Agricultural, Manufacturing and Industrial Commodities Demographic Indicators Education Health & Manpower Drinking Water Supply Sanitation Entertainment and Recreations Infrastructure Power Food Allocation Distribution and Marketing of Agriculture Commodities Infrastructure Transport and Road Infrastructure Communication Banking and Financial Services Land Use Irrigation Source	287-301
11	Abbreviation & Sources	302-305
12	Disclaimer	306

Location & Political Map



Administrative Setup

List of Village Panchayat & Intermediate Panchayat (Block) Name - 2011

Village Name	Village Panchayat Name	Intermediate Panchayat Name
Achal Garh	Sonabandi	Brijmanganj
Agaya	Agya	Pharenda
Ahirauli	Dakhi	Brijmanganj
Alehadiya Mahdewa	Alhadia Mahdewa	Pharenda
Babhani Buzurg	Vabhni Bugurg	Brijmanganj
Babhani Khurd	Vabhni Khurd	Brijmanganj
Badagon	Badgo	Brijmanganj
Badihari	Bard Hari	Brijmanganj
Bagahi	Rajmandir Kala	Brijmanganj
Bahadur Garh	Bhinshia	Pharenda
Bahduri	Bahaduri	Brijmanganj
Baikunthpur	Lejar Mahdeva	Pharenda
Baisar	Vaisar	Dhani
Bajar Dih	Bajar Dih	Pharenda
Bandha	Shikargagh	Brijmanganj
Banhaita	Dhani	Dhani
Banjarha Sonbarsa	Vanjraha Sonvarsa	Brijmanganj
Bankata	Bajar Dih	Pharenda
Bankati	Bankati	Pharenda
Barahara Devi Charan	Bauhara Devi Charan	Pharenda
Barahara Kanhai	Badhara Kanhai	Pharenda
Barat Garha	Baratgada	Pharenda
Bardar	Vardad	Dhani
Bargadawa Ramsahai	Bargadwa Ram Sahay	Pharenda
Bargadwa	Bargadwa	Pharenda
Bargahpur	Vargahpur	Dhani
Barhara Indra Datt	Bardaha Indra Dant	Brijmanganj
Barhya	Harminder Khurd	Pharenda
Basahwa	Bashawa	Dhani

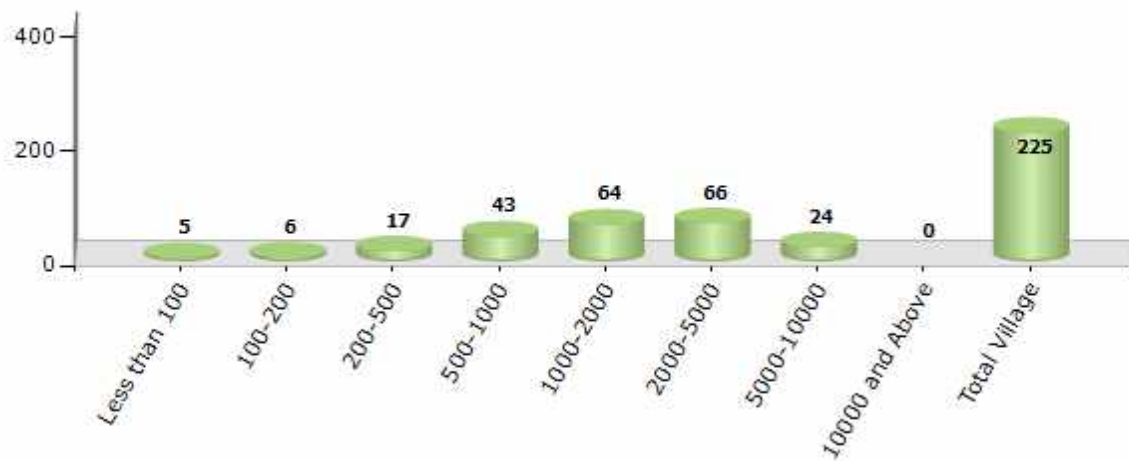
Contd....

Demographics

Number of Villages by Population Size - 2011

Less than 100	100-200	200-500	500-1000	1000-2000	2000-5000	5000-10000	10000 and Above	Total Village
5	6	17	43	64	66	24	0	225

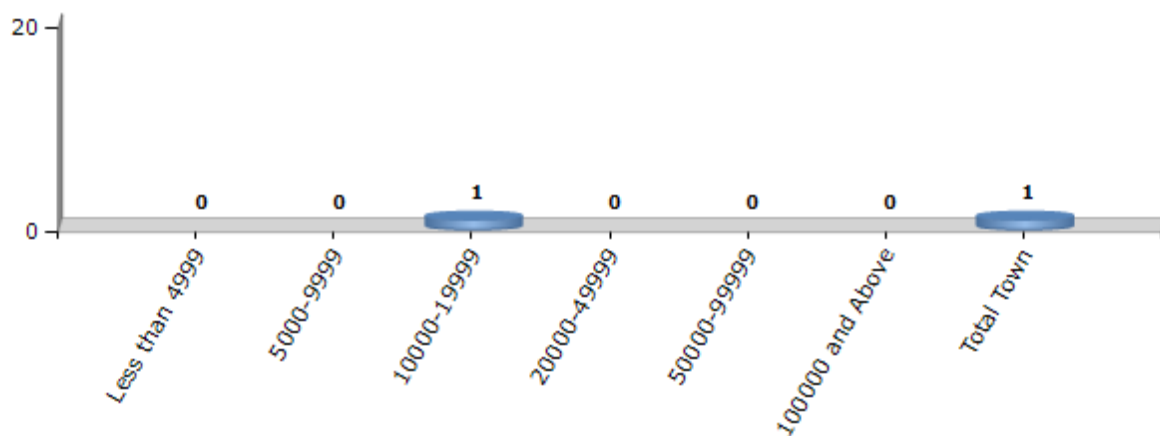
Number of Villages by Population Size - 2011



Number of Towns by Population Size - 2011

Less than 4999	5000-9999	10000-19999	20000-49999	50000-99999	100000 and Above	Total Town
0	0	1	0	0	0	1

Number of Towns by Population Size - 2011

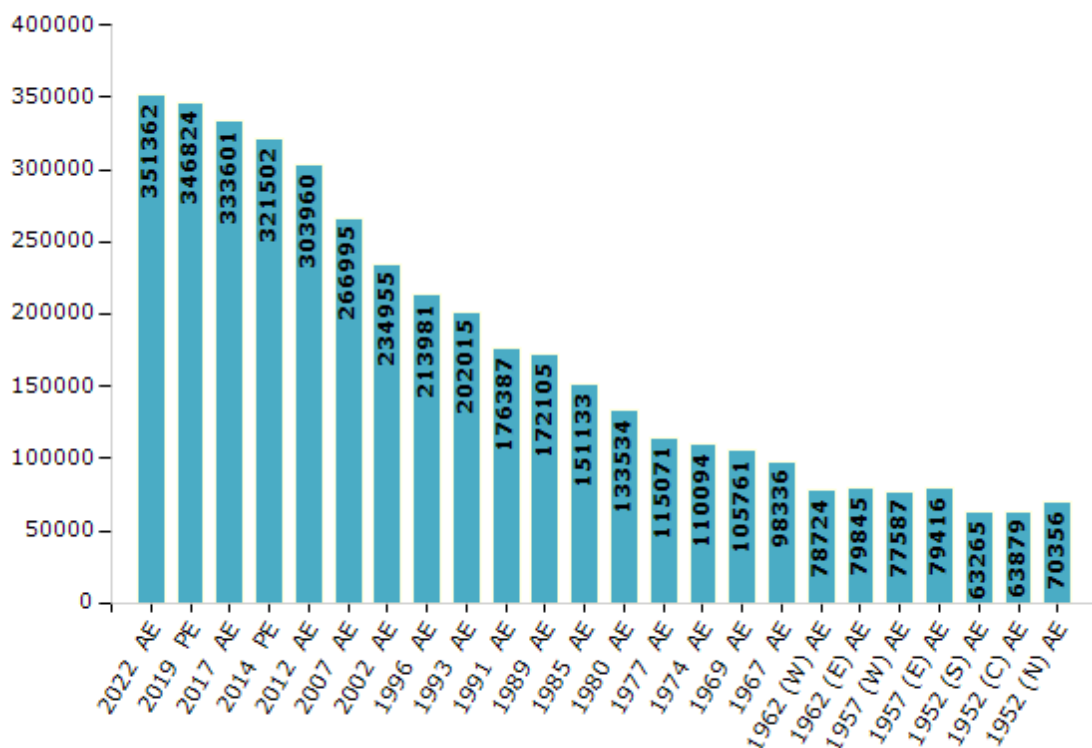


Electoral Features

Electors by Male & Female

Year	Male	Female	Others	Total	Year	Male	Female	Others	Total
2022 AE	185960	165367	35	351362	1985 AE	82869	68264	-	151133
2019 PE	186073	160712	39	346824	1980 AE	72462	61072	-	133534
2017 AE	182373	151190	38	333601	1977 AE	59592	55479	-	115071
2014 PE	176485	144997	20	321502	1974 AE	57872	52222	-	110094
2012 AE	167100	136860	0	303960	1969 AE	55851	49910	-	105761
2009 PE	-	-	-	-	1967 AE	-	-	-	98336
2007 AE	146899	120096	-	266995	1962 (W) AE	-	-	-	78724
2004 PE	-	-	-	-	1962 (E) AE	-	-	-	79845
2002 AE	129662	105293	-	234955	1957 (W) AE	-	-	-	77587
1999 PE	-	-	-	-	1957 (E) AE	-	-	-	79416
1996 AE	119554	94427	-	213981	1952 (S) AE	-	-	-	63265
1993 AE	111988	90027	-	202015	1952 (C) AE	-	-	-	63879
1991 AE	97709	78678	-	176387	1952 (N) AE	-	-	-	70356
1989 AE	95437	76668	-	172105					

Number of Electors



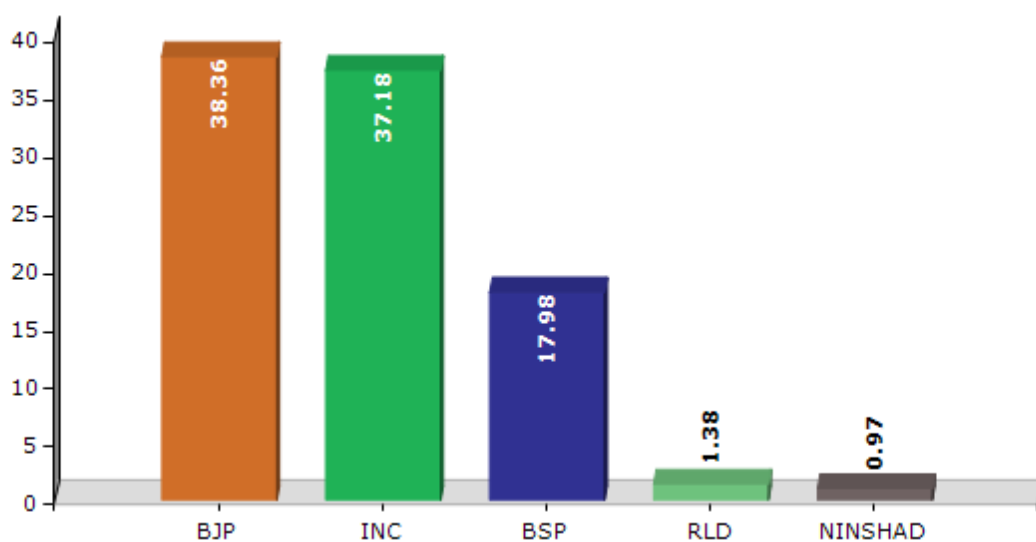
Note : AE : Assembly Election, PE : Assembly Segment of Parliamentary Election

Historical Summary Election Results

Summary Result of Assembly Election - 2017

Candidate Name	Party	Votes	Votes %
Bajrang Bahadur Singh	BJP	76312	38.36
Virendra Chaudhary	INC	73958	37.18
Vechan	BSP	35765	17.98
Vijay Singh	RLD	2742	1.38
Raj Kumar Nishad	NINSHAD	1930	0.97
Reena	AIMIM	1878	0.94
Jitendar	SHS	1006	0.51
Shashi Bhooshan	LD	885	0.44
Gobind Das	IND	769	0.39
Rajendera	PECP	645	0.32
Shiv Kumari Devi	JHSPT	634	0.32
Nagendra Nath	BMUP	429	0.22
	NOTA	1992	1

Votes Percentage of Top Parties - 2017



Polling Station Level Election Results

Number and Name of Polling Stations (PS) (2022)

Number of Polling Stations	Name of Polling Stations	Number of Polling Stations	Name of Polling Stations
1	P.S. Kamhariya Bujurg Room No 1	22	P.S. Lalpur Room No 1
2	P.S. Kamhariya Bujurg Room No 2	23	P.S. Lalpur Room No 2
3	P.S. Kamhariya Bujurg Room No 3	24	P.S. Belauhi
4	P.S. Kamhariya Bujurg Room No 4	25	P.S. Raipur Pandit
5	P.S. Kamhariya Bujurg Room No 5	26	P.S. Badago Room No 1
6	P.S. Parsauna	27	P.S. Badgo Room No 1
7	P.S. Barhara Indradatt	28	P.S.New Building Badgo Room No 2
8	P.S. Gurchiha Room No 1	29	Pu.M.S. New Bilding Badgo West Room No 1
9	P.S. Gurchiha Room No 2	30	P.S Nawadiha Kala
10	P.S. Kolhui Room No 1	31	P.S. Kesauli East
11	Puv. Ma. V. Kolhui Room No 2	32	P.S. Keshauli West
12	Puv. Ma. V. Kolhui Room No 1	33	P.S. Labdaha
13	P.S. Kolhui Room No 2	34	P.S. Mangalpur
14	P.S. Badihari Room No 1	35	P.S. Dakhi
15	P.S. Badihari Room No 2	36	P.S Rajmandir Kala Room N0 01
16	P.S. Mahdeva	37	P.S. Rajmandir Kala Room No 2
17	P.S. Kusaha	38	P.S. Kastkhaira Room No 1
18	P.S. Pipra Parsauni Room No 1	39	P.S. Kastkhaira Room No 2
19	Kanya P.S. Pipra Parsauni	40	P.S. Agdegwa
20	P.S. Pipra Parsauni Room No 2	41	P.S. Gulariha Kala
21	P.S. Pipra Parsauni	42	P.S. Sonpipari Bujurg

Contd....

Polling Station Level Election Results

Polling Station-wise Votes Secured by Overall Top Five Parties in Pharenda Assembly in Assembly Election (AE) under Maharajganj Parliamentary Constituency in Uttar Pradesh (2022)

Number of Polling Station	Winner - Virendra Chaudhary (INC)	Runner-up - Bajrang Bahadur Singh (BJP)	3rd - Ishoo Chaurasiya (BSP)	4th - Shankh Lal Majhi (SP)	5th - Suryaprakash Chaturvedi (ABHSLP)	NOTA	Other	Total Votes Secured
36	196	409	69	24	1	0	4	703
37	210	250	183	12	0	0	4	659
38	127	48	6	52	1	0	4	238
39	228	252	47	177	5	0	3	712
40	144	173	53	23	0	0	1	394
41	256	272	43	28	1	0	4	604
42	122	143	41	31	0	0	0	337
43	378	14	79	56	1	0	0	528
44	227	96	94	39	1	0	4	461
45	312	370	71	24	3	0	4	784
46	277	120	12	86	1	0	0	496
47	278	250	50	32	0	0	1	611
48	171	194	22	30	0	0	5	422
49	286	179	100	22	4	0	5	596
50	159	209	8	17	1	0	3	397
51	170	315	48	53	1	0	6	593
52	192	378	70	17	2	0	5	664
53	304	395	61	27	2	0	5	794
54	251	281	146	21	1	0	5	705
55	194	265	156	26	2	0	3	646
56	89	234	203	20	0	0	3	549
57	148	147	70	32	1	0	6	404
58	144	172	39	30	1	0	2	388
59	163	171	106	125	0	0	6	571
60	169	146	44	129	2	0	3	493
61	251	247	53	42	1	0	2	596
62	175	148	26	33	0	0	2	384
63	117	165	8	245	1	0	3	539
64	135	335	7	22	1	0	3	503
65	161	465	45	28	5	0	8	712
66	315	72	24	38	2	0	0	451
67	237	72	7	37	0	0	2	355
68	268	88	60	31	1	0	4	452
69	48	137	15	5	0	0	2	207
70	293	292	14	16	3	0	4	622

Contd....

Polling Station Level Election Results

Winner, Runner-up and 3rd Party Position & Winning Margin According to Polling Stations in Pharenda Assembly in Assembly Election (AE) under Maharajganj Parliamentary Constituency in Uttar Pradesh (2022)

Polling Station Number	Winner Party	Winner Votes (%)	Runner-up Party	Runner-up Votes (%)	Winning Margin Votes (%)	Third Party	Third Party Votes (%)	Other Votes (%)
71	INC	212 (40.23)	BJP	194 (36.81)	18 (3.42)	BSP	87 (16.51)	34 (6.45)
72	INC	369 (55.41)	BJP	248 (37.24)	121 (18.17)	BSP	18 (2.7)	31 (4.65)
73	INC	405 (53.93)	BJP	239 (31.82)	166 (22.11)	BSP	58 (7.72)	49 (6.52)
74	BJP	302 (50.08)	INC	236 (39.14)	66 (10.94)	BSP	29 (4.81)	36 (5.97)
75	BJP	258 (45.5)	INC	212 (37.39)	46 (8.11)	BSP	65 (11.46)	32 (5.64)
76	BSP	231 (38.31)	INC	212 (35.16)	19 (3.15)	BJP	134 (22.22)	26 (4.31)
77	BJP	172 (46.11)	INC	142 (38.07)	30 (8.04)	BSP	31 (8.31)	28 (7.51)
78	BJP	331 (56.58)	INC	198 (33.85)	133 (22.73)	SP	27 (4.62)	29 (4.96)
79	BJP	330 (56.8)	INC	147 (25.3)	183 (31.5)	SP	90 (15.49)	14 (2.41)
80	BJP	322 (56.39)	INC	119 (20.84)	203 (35.55)	BSP	64 (11.21)	66 (11.56)
81	BJP	307 (57.49)	INC	133 (24.91)	174 (32.58)	SP	70 (13.11)	24 (4.49)
82	INC	200 (54.2)	BJP	121 (32.79)	79 (21.41)	SP	39 (10.57)	9 (2.44)
83	BJP	284 (55.69)	INC	157 (30.78)	127 (24.91)	SP	55 (10.78)	14 (2.75)
84	BJP	303 (46.26)	INC	202 (30.84)	101 (15.42)	SP	88 (13.44)	62 (9.47)
85	INC	187 (45.72)	BJP	147 (35.94)	40 (9.78)	BSP	46 (11.25)	29 (7.09)
86	INC	289 (58.5)	BJP	115 (23.28)	174 (35.22)	BSP	57 (11.54)	33 (6.68)
87	INC	286 (39.83)	BJP	259 (36.07)	27 (3.76)	SP	105 (14.62)	68 (9.47)
88	INC	273 (42.13)	BJP	158 (24.38)	115 (17.75)	BSP	107 (16.51)	110 (16.98)
89	INC	253 (48.56)	BJP	215 (41.27)	38 (7.29)	SP	35 (6.72)	18 (3.45)
90	INC	294 (46.67)	BJP	240 (38.1)	54 (8.57)	SP	65 (10.32)	31 (4.92)
91	INC	378 (60.58)	BJP	163 (26.12)	215 (34.46)	BSP	25 (4.01)	58 (9.29)
92	BJP	216 (39.78)	INC	206 (37.94)	10 (1.84)	SP	71 (13.08)	50 (9.21)
93	INC	290 (57.2)	BJP	122 (24.06)	168 (33.14)	BSP	50 (9.86)	45 (8.88)
94	INC	346 (78.28)	SP	52 (11.76)	294 (66.52)	BJP	30 (6.79)	14 (3.17)
95	INC	327 (59.56)	BJP	118 (21.49)	209 (38.07)	BSP	51 (9.29)	53 (9.65)
96	INC	241 (43.42)	BJP	153 (27.57)	88 (15.85)	BSP	76 (13.69)	85 (15.32)
97	INC	243 (37.67)	BJP	184 (28.53)	59 (9.14)	BSP	164 (25.43)	54 (8.37)
98	INC	161 (44.97)	BJP	113 (31.56)	48 (13.41)	BSP	62 (17.32)	22 (6.15)
99	INC	257 (38.42)	BJP	257 (38.42)	0 (0)	SP	110 (16.44)	45 (6.73)
100	BJP	331 (55.91)	INC	206 (34.8)	125 (21.11)	BSP	31 (5.24)	24 (4.05)
101	BJP	357 (51)	INC	214 (30.57)	143 (20.43)	BSP	78 (11.14)	51 (7.29)
102	BJP	473 (67.57)	INC	138 (19.71)	335 (47.86)	BSP	43 (6.14)	46 (6.57)
103	BJP	312 (53.15)	INC	190 (32.37)	122 (20.78)	SP	49 (8.35)	36 (6.13)
104	INC	223 (48.58)	BJP	125 (27.23)	98 (21.35)	BSP	63 (13.73)	48 (10.46)
105	BJP	327 (60.11)	INC	132 (24.26)	195 (35.85)	SP	42 (7.72)	43 (7.9)

Contd....

Socio-Economic Amenities - Rural

Access to Education Facilities

Particulars	Number of Villages (% of Population)				
	Available	Not Available	If Not Available (Distance of Nearest Facility)		
			A	B	C
Govt. Primary School	113 (57)	112 (43)	28 (3)	0 (0)	0 (0)
Private Primary School	42 (30)	183 (70)	1 (0)	0 (0)	0 (0)
Govt. Middle School	73 (46)	152 (54)	56 (16)	3 (1)	8 (2)
Private Middle School	13 (13)	212 (87)	10 (4)	2 (0)	0 (0)
Govt. Secondary School	8 (8)	217 (92)	48 (16)	33 (13)	6 (1)
Private Secondary School	21 (25)	204 (75)	42 (15)	36 (11)	8 (3)
Govt. Senior Secondary School	4 (6)	221 (94)	43 (15)	35 (13)	5 (1)
Private Senior Secondary School	21 (26)	204 (74)	27 (10)	51 (15)	12 (5)
Govt. Arts and Science Degree College	1 (2)	224 (98)	13 (5)	16 (6)	36 (18)
Private Arts and Science Degree College	1 (0)	224 (100)	19 (11)	31 (11)	69 (27)
Govt. Engineering College	0 (0)	225 (100)	1 (0)	6 (4)	80 (33)
Private Engineering College	0 (0)	225 (100)	3 (2)	11 (4)	90 (40)
Govt. Medicine College	0 (0)	225 (100)	20 (9)	10 (8)	142 (58)
Private Medicine College	0 (0)	225 (100)	0 (0)	0 (0)	17 (7)
Govt. Management Institute	0 (0)	225 (100)	3 (2)	2 (2)	97 (43)
Private Management Institute	0 (0)	225 (100)	7 (3)	1 (1)	45 (14)
Govt. Polytechnic	0 (0)	225 (100)	2 (2)	3 (2)	108 (46)
Private Polytechnic	0 (0)	225 (100)	9 (3)	24 (10)	28 (14)
Govt. Vocational Training School/ITI	0 (0)	225 (100)	7 (4)	8 (4)	146 (61)
Private Vocational Training School/ITI	0 (0)	225 (100)	0 (0)	0 (0)	6 (2)
Govt. Non Formal Training Centre	3 (1)	222 (99)	25 (7)	17 (10)	64 (28)
Private Non Formal Training Centre	0 (0)	225 (100)	0 (0)	1 (0)	1 (0)
Govt. School For Disabled	0 (0)	225 (100)	1 (0)	3 (1)	92 (44)
Private School For Disabled	0 (0)	225 (100)	10 (3)	2 (1)	32 (11)
Government Others	0 (0)	225 (100)	3 (1)	1 (1)	3 (1)
Private Others	0 (0)	225 (100)	1 (0)	0 (0)	0 (0)

Note : Distance A : Less than 5 km; B : Between 5-10 km; C : 10+ km.; Source : Data Analysis is based on 2011 Census.

DISCLAIMER

The Terms of Use and Disclaimer of Datanet India Private Limited (hereinafter referred to as "Datanet") for use of this analysis report of **Pharenda Assembly Constituency (Pharenda Vidhan Sabha)** :-

1. **Assembly Factbook™** is a Registered Trade Mark owned by Datanet.
2. All the maps are sketched and graphical representation only and have not been drawn to the scale and also not to represent the actual geographical area or boundary of the unit.
3. The data for the aforesaid analysis is based on authentic sources and has been culled from the various publications of Census, CSO and NSSO for district and block level data, various central and state government departments, Central & State Elections Commissions and the concerned Returning Officers' releases, Electoral Rolls, Election results and allied publications, internal assessment, surveys, estimates and analysis. Therefore, certain adjustment of data at micro level may have been done to arrive closer to the macro data.
4. Data have been provided on an "As Is" and "As AVAILABLE" basis
5. The colours shown in the maps or diagram and charts of a particular party, alliance or AC are indicative and do not represent them.
6. This publication which includes maps, sheets, graphs and data would be the property under copyright of Datanet only. The user may use these for its internal study, analysis and research purposes. It's public display, re-selling or any commercial uses by the user are not allowed.
7. Datanet has taken due care and caution in compilation and processing of data and allied information, but does not guarantee the accuracy, adequacy or completeness of any information/analysis and will be not responsible for any errors or omissions or for the results obtained from the use of such information/analysis.
8. All the contents for the publication have been culled from various authentic sources and Datanet reasonably believes such sources to be reliable, but does not make any representations, express or implied as to the accuracy or fitness of use of such information. The information or contents of the information/analysis do not constitute advice and should not be relied upon in making (or refraining from making) any decision. Any reliance placed upon the information provided by Datanet is the sole responsibility and strictly at the user's risk.
9. In no event will Datanet be liable for any damages (including, without limitation, damages for loss of business projects, or loss of profits) arising in contract, tort or otherwise from the use of or inability to use any of its contents, or from any action taken (or refrained from being taken) as a result of using the analysis or any of its contents. Datanet its directors, owners, editors, officials, employees, distributor and agents or any associate will not be liable for any errors in the information contained or any consequences arising from the use of the contents of the provided information/analysis.
10. If any provision of these terms and conditions is held invalid or illegal or unenforceable for any reason by any court of competent jurisdiction, such provision shall be severed and the remainder of provisions of the terms and conditions shall continue in full force and effect as if the Term of Use had been executed with the invalid, illegal or unenforceable provision eliminated.
11. If there are any discrepancies in the information provided, please bring it to attention of Datanet for suitable rectification measures.

Buy Online This Complete Book At
Datanet India eBooks Store

www.indiastatpublications.com

or go directly at

[http://www.indiastatpublications.com/
Assembly_factbook/Uttar Pradesh/Maharajganj/ Pharenda](http://www.indiastatpublications.com/Assembly_factbook/Uttar%20Pradesh/Maharajganj/Pharenda)



i **india**stat**elections**

ISBN : 978-93-5822-597-6



9 789358 225976