



Uttar Pradesh

Assembly Factbook™

Jaswanthnagar Assembly Constituency



Key Electoral Data of Jaswanthnagar
Assembly Constituency (Vidhan Sabha)

Uttar Pradesh

Assembly Factbook™

Jaswanthnagar Assembly Constituency



Jaswanthnagar Vidhan Sabha

Editor & Director

Dr. R.K. Thukral

Research Editor

Dr. Shafeeq Rahman

**Compiled, Researched and Published by
Datanet India Pvt. Ltd.**

D-100, 1st Floor,

Okhla Industrial Area, Phase-I,

New Delhi- 110020.

Ph.: 91-11- 43580781-84

Email : support@indiastatpublications.com

Website : www.indiastatelections.com

Online Book Store :

www.indiastatpublications.com

Report No. : AFB/UP-199-0125

ISBN : 978-93-5822-468-9

First Edition : January, 2018

Eighth Updated Edition : January, 2025

Price : Rs.11500/-

US\$ 310

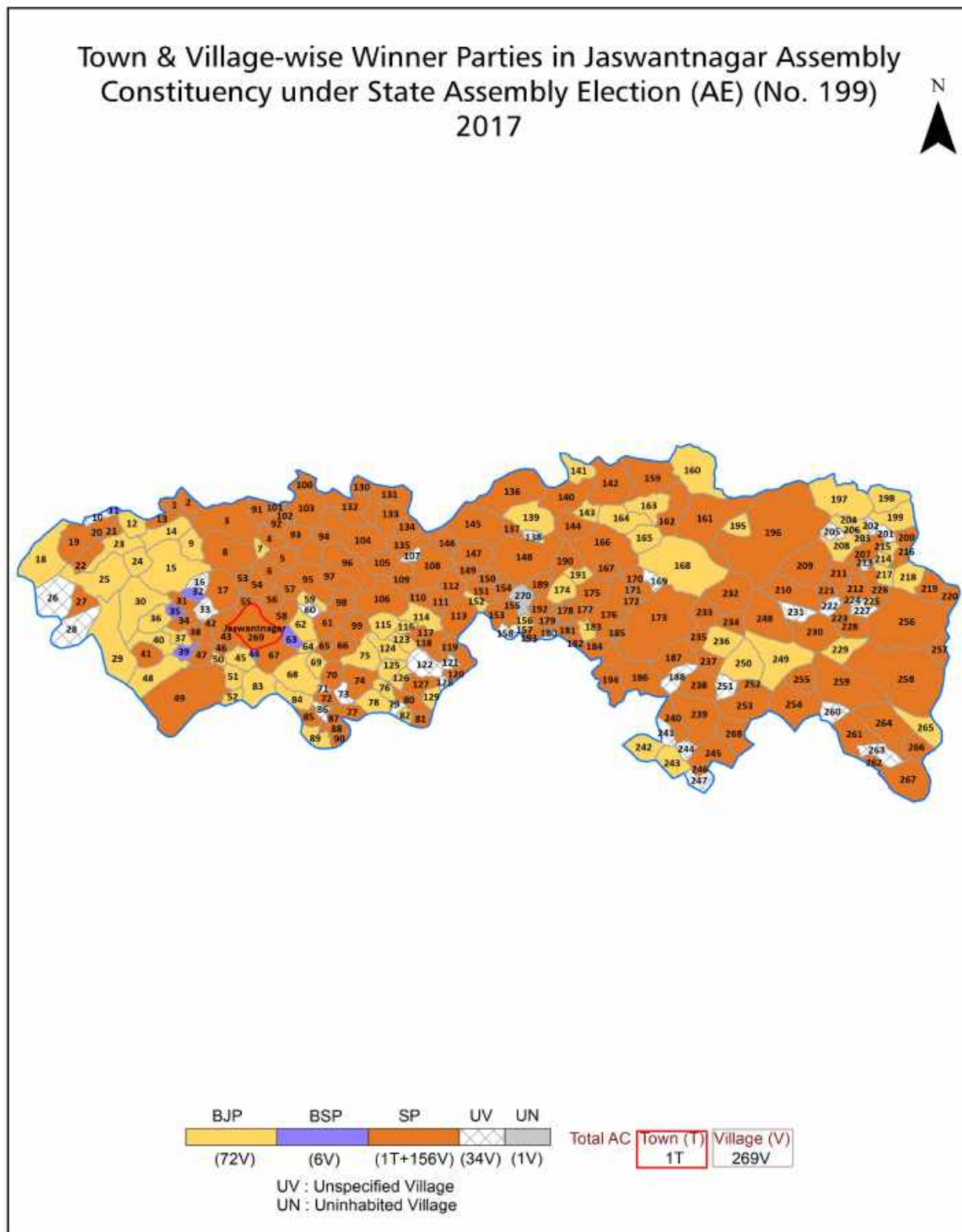
© Datanet India Pvt. Ltd.

All rights reserved. No part of this book may be reproduced, stored in a retrieval system or transmitted in any form or by any means, mechanical photocopying, photographing, scanning, recording or otherwise without the prior written permission of the publisher. Please refer to Disclaimer at page no. 361 for the use of this publication.

Printed in India

No.	Particulars	Page No.
	Introduction	
1	Assembly Constituency - (Vidhan Sabha) at a Glance Features of Assembly as per Delimitation Commission of India (2008)	1-2
	Location and Political Maps	
2	Location Map Boundaries of Assembly Constituency - (Vidhan Sabha) in District Boundaries of Assembly Constituency under Parliamentary Constituency - (Lok Sabha) Town & Village-wise Winner Parties-2024, 2022, 2019, 2017, 2014, 2012 and 2009	3-11
	Administrative Setup (2011)	
3	District Sub-district Towns Villages Inhabited Villages Uninhabited Villages Village Panchayat Intermediate Panchayat	12-26
	Demographics (2011)	
4	Population Households Rural/Urban Population Towns and Villages by Population Size Sex Ratio (Total & 0-6 Years) Religious Population Social Population Literacy Rate	27-28
	Electoral Features	
5	Important Dates of Last Elections Held Electors by Gender Service Electors Voters Voters Turnout Polling Stations & Average Number of Electors per Polling Station Electors by Age Group Present Elected Representatives	29-34
	Historical Summary Election Results	
6	Vote Share of Major Parties Winning Margin (Number & Percentage) Polarity of Parties Summary Result of Assembly Segment of Parliamentary Election 2024, 2019, 2014, 2009, 2004 and 1999 Summary Result of Assembly Elections 2022, 2017, 2012, 2007, 2002, 1996, 1993, 1991, 1989, 1985, 1980, 1977, 1974, 1969, 1967, 1962 and 1957	35-61
	Polling Station Level Election Results	
7	Name and Number of Polling Station 2024, 2022, 2019, 2017, 2014, 2012 and 2009 Polling Station-wise Electors, Voters & Voters Turnout 2024, 2022, 2019, 2017, 2014, 2012 and 2009 Polling Station wise Elections Results 2024, 2022, 2019, 2017, 2014, 2012 and 2009	62-318
8	Panchayat and Local Bodies Election Results Panchayat Result 2015 Urban Local Bodies Result 2012	319-339
	Share of Assembly Constituency	
9	Share of Assembly Constituency - (Vidhan Sabha) in State, District and Parliamentary Constituency - (Lok Sabha)	340
	Socio-Economic Amenities (2011)	
10	Access to Administrative Units Agricultural, Manufacturing and Industrial Commodities Demographic Indicators Education Health & Manpower Drinking Water Supply Sanitation Entertainment and Recreations Infrastructure Power Food Allocation Distribution and Marketing of Agriculture Commodities Infrastructure Transport and Road Infrastructure Communication Banking and Financial Services Land Use Irrigation Source	342-356
11	Abbreviation & Sources	357-360
12	Disclaimer	361

Location & Political Map



Administrative Setup

List of Village Panchayat & Intermediate Panchayat (Block) Name - 2011

Village Name	Village Panchayat Name	Intermediate Panchayat Name
Aarazi Sarai Bhopat	Sarai Bhupat	Jaswantnagar
Adhini	Adhauli	Takha
Adhiyapur	Adhiyapur	Jaswantnagar
Agupur Gopalpur	Agupur Gopalpur	Basrehar
Ajabpur Beebamau	Tijora	Jaswantnagar
Ajnora	Ajnora	Jaswantnagar
Alai	Meerakhpur	Jaswantnagar
Alampur Buraiya	Alampur	Bharthana
Alampur Nariya	Alampur Nariya	Jaswantnagar
Amthari	Amthari	Takha
Anandpur	Badakashahpur	Takha
Andawali	Andawali	Jaswantnagar
Apurpur	Diwrasai	Bharthana
Araharpur	Sekhaopur	Takha
Arazi Gubariha	Agupur Gopalpur	Basrehar
Atirajpur	Atirajpur	Sefai
Bachhroi	Bachrai	Takha
Badhuya	Ujhiyani	Sefai
Badkan Shahpur	Badkansahpur	Takha
Bahadurpur Pachar	Bharatpur	Takha
Bahoripur	Jugora	Jaswantnagar
Baidpura	Baidpura	Sefai
Bakauli	Bakausi	Takha
Bakhitayarpur	Gangapur Bidholi	Basrehar
Balaiyapur	Balaiyapur	Jaswantnagar
Balapur	Himmatpur	Takha
Balrai	Balrai	Jaswantnagar
Banamai	Banamai	Sefai
Bani Hardu	Ketar	Takha

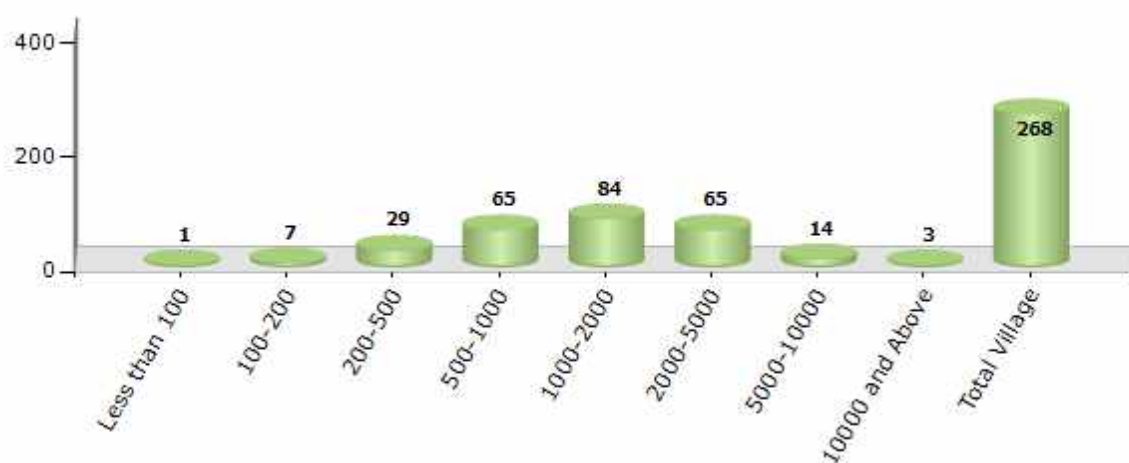
Contd....

Demographics

Number of Villages by Population Size - 2011

Less than 100	100-200	200-500	500-1000	1000-2000	2000-5000	5000-10000	10000 and Above	Total Village
1	7	29	65	84	65	14	3	268

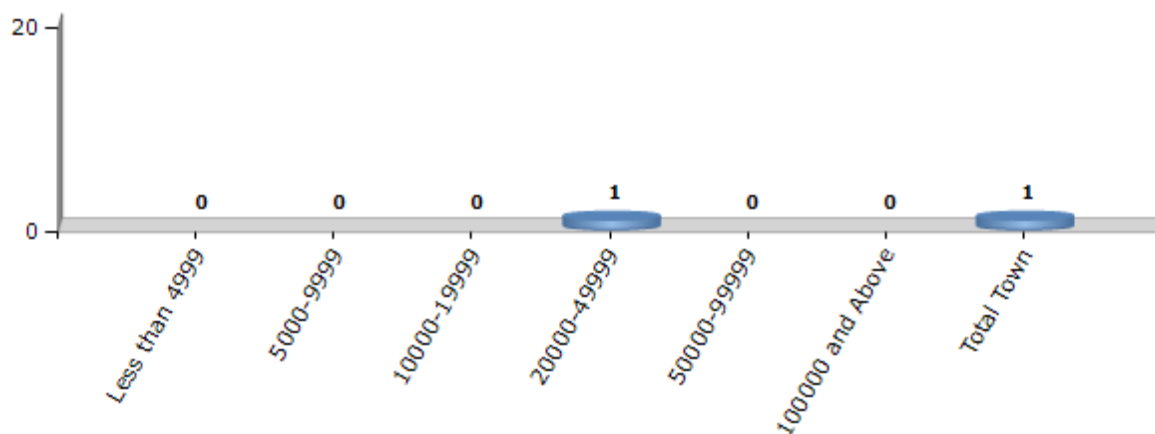
Number of Villages by Population Size - 2011



Number of Towns by Population Size - 2011

Less than 4999	5000-9999	10000-19999	20000-49999	50000-99999	100000 and Above	Total Town
0	0	0	1	0	0	1

Number of Towns by Population Size - 2011

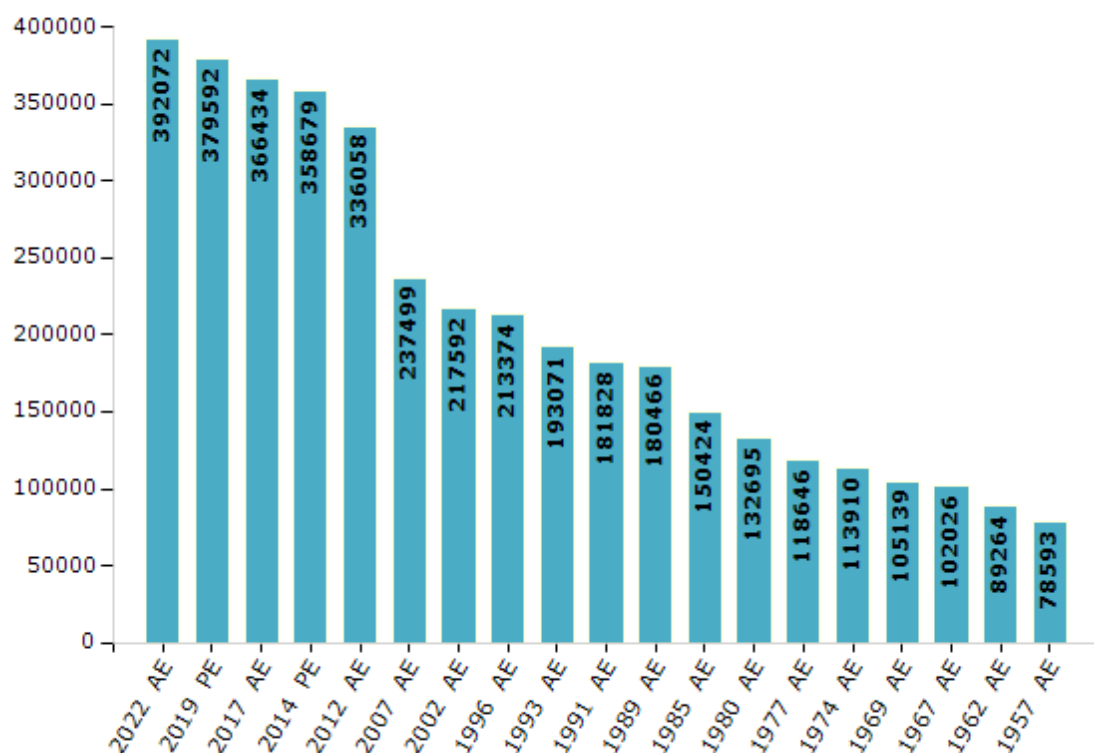


Electoral Features

Electors by Male & Female

Year	Male	Female	Others	Total	Year	Male	Female	Others	Total
2022 AE	211110	180944	18	392072	1991 AE	100165	81663	-	181828
2019 PE	205673	173905	14	379592	1989 AE	99372	81094	-	180466
2017 AE	201779	164640	15	366434	1985 AE	83046	67378	-	150424
2014 PE	199025	159654	0	358679	1980 AE	73148	59547	-	132695
2012 AE	188494	147564	0	336058	1977 AE	65332	53314	-	118646
2009 PE	-	-	-	-	1974 AE	62901	51009	-	113910
2007 AE	131346	106153	-	237499	1969 AE	56111	49028	-	105139
2004 PE	-	-	-	-	1967 AE	-	-	-	102026
2002 AE	120900	96692	-	217592	1962 AE	-	-	-	89264
1999 PE	-	-	-	-	1957 AE	-	-	-	78593
1996 AE	118588	94786	-	213374	1952 AE	-	-	-	-
1993 AE	107462	85609	-	193071					

Number of Electors



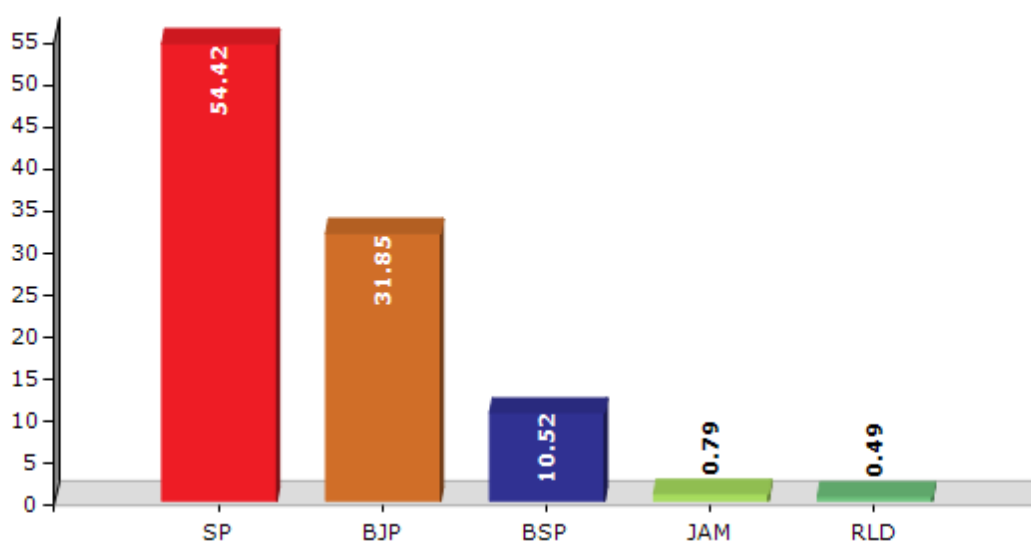
Note : AE : Assembly Election, PE : Assembly Segment of Parliamentary Election

Historical Summary Election Results

Summary Result of Assembly Election - 2017

Candidate Name	Party	Votes	Votes %
Shivpal Singh Yadav	SP	126834	54.42
Manish Yadav Patre	BJP	74218	31.85
Durvesh Kumar Shakya	BSP	24509	10.52
Ashok Kumar Shakya	JAM	1838	0.79
Jagpal Singh Yadav	RLD	1145	0.49
Anita Devi	IND	822	0.35
Deshdeep Yadav	IND	622	0.27
Aruna Devi	IND	601	0.26
Bhanupratap	BSRD	585	0.25
Raghuveer Singh	IND	556	0.24
	NOTA	1327	0.57

Votes Percentage of Top Parties - 2017



Polling Station Level Election Results

Number and Name of Polling Stations (PS) (2022)

Number of Polling Stations	Name of Polling Stations	Number of Polling Stations	Name of Polling Stations
1	Primary School Mahamai Room No-1	22	Primary School Nagla Jagan
2	Primary School Mahamai Room No-2	23	Primary School Nagla Layak
3	Upper Primary School Nagari (1-8) Composite	24	Primary School Nagla Fatehpura
4	Primary School Jonai	25	Primary School Kakrai
5	Upper Primary School Dholpur (1-8) Composite	26	Primary School Darshanpur
6	Primary School Nagla Khera	27	Primary School Khera Bujurg North
7	Primary School Dharwar Room-1	28	Primary School Khera Bujurg South
8	Primary School Dharwar Room-2	29	Primary School Tularampur
9	Purv M.V. Dharwar North	30	Primary School Bhagwanpura
10	Purv M.V. Dharwar South	31	Primary School Nagla Kehri
11	Primary School Kurakhar	32	Upper Primary School Kursena (1-8) Composite Room-1
12	Primary School Bhardwajpura	33	Upper Primary School Kursena (1-8) Composite Room-2
13	Primary School Fulrai	34	Primary School Hanumant Khera
14	Primary School Meerakhpur Putiya	35	Primary School Gari Jalim
15	Primary School Nagla Jula	36	Upper Primary School Rukanpura (1-8) Composite
16	Primary School Alai	37	Primary School Nagla Sugandh Nager
17	Primary School Madanpura	38	Primary School Ajnora
18	Primary School Ghanshyampura	39	Ucchatar Prathamik Vidhyalayl Pathakpura
19	Primary School Nagla Dayalpura	40	Primary School Chandanpur Bibamau
20	Dr. Ram Manohar Lohia Inter College Dhanua Room-1	41	Primary School Shahjahanpur
21	Dr. Ram Manohar Lohia Inter College Dhanua Room-2	42	Primary School Bhaisan

Contd....

Polling Station Level Election Results

Polling Station-wise Votes Secured by Overall Top Five Parties in Jaswantnagar Assembly in Assembly Election (AE) under Mainpuri Parliamentary Constituency in Uttar Pradesh (2022)

Number of Polling Station	Winner - Shivpal Singh Yadav (SP)	Runner-up - Vivek Shukla (BJP)	3rd - Brajendra Pratap Singh Alias B.P. Singh (BSP)	4th - Madhu (JANADIP)	5th - Vishwanath Pratap (IND)	NOTA	Other	Total Votes Secured
36	673	19	5	0	0	0	2	699
37	90	287	78	6	1	6	4	472
38	320	222	143	3	4	4	2	698
39	575	5	1	1	0	0	0	582
40	473	56	22	1	1	1	2	556
41	745	8	5	2	1	2	1	764
42	181	452	75	1	2	2	3	716
43	319	61	1	0	2	1	2	386
44	583	14	30	4	1	4	2	638
45	454	44	3	4	1	3	1	510
46	207	121	49	0	0	3	0	380
47	491	74	19	0	2	1	1	588
48	227	361	4	0	0	1	2	595
49	214	349	114	30	1	0	3	711
50	246	245	185	20	1	1	3	701
51	177	216	54	7	2	0	3	459
52	416	26	2	1	0	0	2	447
53	131	426	57	141	4	4	3	766
54	133	214	3	90	2	1	5	448
55	141	227	34	1	1	1	2	407
56	333	287	116	8	4	9	2	759
57	690	53	0	2	1	2	3	751
58	153	260	19	4	3	3	4	446
59	158	180	14	0	1	3	0	356
60	351	0	1	0	0	0	0	352
61	554	50	11	1	0	0	1	617
62	183	312	110	79	2	0	3	689
63	121	12	426	1	0	4	1	565
64	115	97	122	2	0	3	0	339
65	156	343	19	4	1	1	2	526
66	62	293	8	1	1	5	3	373
67	195	171	116	5	2	4	0	493
68	122	195	280	2	6	6	2	613
69	560	148	62	3	2	3	4	782
70	138	66	91	0	0	6	0	301

Contd....

Polling Station Level Election Results

Winner, Runner-up and 3rd Party Position & Winning Margin According to Polling Stations in Jaswantnagar Assembly in Assembly Election (AE) under Mainpuri Parliamentary Constituency in Uttar Pradesh (2022)

Polling Station Number	Winner Party	Winner Votes (%)	Runner-up Party	Runner-up Votes (%)	Winning Margin Votes (%)	Third Party	Third Party Votes (%)	Other Votes (%)
71	SP	472 (74.33)	BJP	150 (23.62)	322 (50.71)	JANADIP	5 (0.79)	8 (1.26)
72	SP	249 (51.45)	BJP	208 (42.98)	41 (8.47)	BSP	21 (4.34)	6 (1.24)
73	SP	360 (70.59)	BJP	123 (24.12)	237 (46.47)	BSP	13 (2.55)	14 (2.75)
74	SP	325 (82.7)	BJP	62 (15.78)	263 (66.92)	JANADIP	2 (0.51)	4 (1.02)
75	SP	203 (57.67)	BJP	141 (40.06)	62 (17.61)	AAP	4 (1.14)	4 (1.14)
76	SP	252 (53.73)	BJP	185 (39.45)	67 (14.28)	JANADIP	19 (4.05)	13 (2.77)
77	SP	350 (71.72)	BJP	116 (23.77)	234 (47.95)	BSP	17 (3.48)	5 (1.02)
78	SP	210 (65.22)	BJP	96 (29.81)	114 (35.41)	BSP	13 (4.04)	3 (0.93)
79	SP	286 (68.42)	BJP	115 (27.51)	171 (40.91)	BSP	11 (2.63)	6 (1.44)
80	BJP	256 (67.19)	SP	121 (31.76)	135 (35.43)	BSP	2 (0.52)	2 (0.52)
81	BJP	273 (51.51)	SP	240 (45.28)	33 (6.23)	BSP	7 (1.32)	10 (1.89)
82	BJP	267 (56.09)	SP	181 (38.03)	86 (18.06)	BSP	18 (3.78)	10 (2.1)
83	SP	192 (52.6)	BJP	173 (47.4)	19 (5.2)	BSP	0 (0)	0 (0)
84	SP	258 (60.42)	BJP	156 (36.53)	102 (23.89)	BSP	6 (1.41)	7 (1.64)
85	BJP	239 (51.4)	SP	213 (45.81)	26 (5.59)	JANADIP	5 (1.08)	8 (1.72)
86	SP	355 (61.85)	BJP	208 (36.24)	147 (25.61)	IND (VP)	3 (0.52)	8 (1.39)
87	SP	346 (70.9)	BJP	124 (25.41)	222 (45.49)	BSP	6 (1.23)	12 (2.46)
88	BJP	379 (47.73)	SP	331 (41.69)	48 (6.04)	BSP	41 (5.16)	43 (5.42)
89	SP	763 (87.1)	BSP	43 (4.91)	720 (82.19)	BJP	37 (4.22)	33 (3.77)
90	BJP	287 (51.53)	SP	222 (39.86)	65 (11.67)	BSP	32 (5.75)	16 (2.87)
91	BJP	270 (57.08)	SP	160 (33.83)	110 (23.25)	BSP	36 (7.61)	7 (1.48)
92	BJP	283 (53.7)	SP	195 (37)	88 (16.7)	BSP	40 (7.59)	9 (1.71)
93	BJP	383 (54.4)	SP	294 (41.76)	89 (12.64)	BSP	15 (2.13)	12 (1.7)
94	SP	531 (82.2)	BJP	98 (15.17)	433 (67.03)	BSP	6 (0.93)	11 (1.7)
95	BSP	255 (45.37)	SP	244 (43.42)	11 (1.95)	BJP	54 (9.61)	9 (1.6)
96	SP	213 (44.84)	BSP	169 (35.58)	44 (9.26)	BJP	86 (18.11)	7 (1.47)
97	SP	376 (95.67)	BJP	11 (2.8)	365 (92.87)	JANADIP	2 (0.51)	4 (1.02)
98	BJP	236 (43.78)	SP	146 (27.09)	90 (16.69)	BSP	134 (24.86)	23 (4.27)
99	BSP	258 (44.1)	SP	235 (40.17)	23 (3.93)	BJP	87 (14.87)	5 (0.85)
100	SP	736 (97.61)	BSP	10 (1.33)	726 (96.28)	BJP	5 (0.66)	3 (0.4)
101	SP	209 (62.02)	BSP	97 (28.78)	112 (33.24)	BJP	27 (8.01)	4 (1.19)
102	BJP	298 (52.93)	SP	239 (42.45)	59 (10.48)	BSP	18 (3.2)	8 (1.42)
103	BJP	351 (51.62)	SP	290 (42.65)	61 (8.97)	BSP	32 (4.71)	7 (1.03)
104	BJP	311 (59.24)	SP	205 (39.05)	106 (20.19)	BSP	3 (0.57)	6 (1.14)
105	SP	459 (63.57)	BJP	253 (35.04)	206 (28.53)	BSP	3 (0.42)	7 (0.97)

Contd....

Socio-Economic Amenities - Rural

Access to Education Facilities

Particulars	Number of Villages (% of Population)				
	Available	Not Available	If Not Available (Distance of Nearest Facility)		
			A	B	C
Govt. Primary School	229 (91)	39 (9)	16 (2)	1 (0)	0 (0)
Private Primary School	39 (20)	229 (80)	2 (0)	0 (0)	1 (0)
Govt. Middle School	154 (76)	114 (24)	55 (10)	4 (0)	2 (0)
Private Middle School	32 (20)	236 (80)	10 (1)	0 (0)	0 (0)
Govt. Secondary School	10 (5)	258 (95)	17 (5)	26 (8)	7 (1)
Private Secondary School	24 (16)	244 (84)	66 (20)	22 (10)	4 (1)
Govt. Senior Secondary School	13 (12)	255 (88)	22 (8)	29 (8)	15 (4)
Private Senior Secondary School	22 (14)	246 (86)	54 (15)	31 (14)	4 (1)
Govt. Arts and Science Degree College	1 (0)	267 (100)	5 (2)	18 (4)	73 (25)
Private Arts and Science Degree College	4 (3)	264 (97)	16 (8)	37 (17)	32 (13)
Govt. Engineering College	1 (0)	267 (100)	3 (1)	28 (6)	141 (58)
Private Engineering College	1 (0)	267 (100)	1 (0)	5 (4)	14 (5)
Govt. Medicine College	2 (1)	266 (99)	6 (3)	20 (9)	140 (51)
Private Medicine College	1 (0)	267 (100)	0 (0)	3 (2)	8 (4)
Govt. Management Institute	0 (0)	268 (100)	1 (0)	3 (1)	113 (48)
Private Management Institute	0 (0)	268 (100)	3 (1)	17 (5)	26 (11)
Govt. Polytechnic	1 (1)	267 (99)	1 (0)	24 (5)	167 (68)
Private Polytechnic	0 (0)	268 (100)	0 (0)	1 (1)	4 (1)
Govt. Vocational Training School/ITI	1 (1)	267 (99)	2 (1)	28 (7)	165 (67)
Private Vocational Training School/ITI	0 (0)	268 (100)	0 (0)	0 (0)	4 (1)
Govt. Non Formal Training Centre	4 (3)	264 (97)	1 (1)	20 (5)	103 (44)
Private Non Formal Training Centre	0 (0)	268 (100)	0 (0)	0 (0)	4 (1)
Govt. School For Disabled	1 (1)	267 (99)	0 (0)	16 (4)	72 (35)
Private School For Disabled	0 (0)	268 (100)	0 (0)	0 (0)	8 (2)
Government Others	0 (0)	268 (100)	0 (0)	0 (0)	0 (0)
Private Others	0 (0)	268 (100)	0 (0)	0 (0)	0 (0)

Note : Distance A : Less than 5 km; B : Between 5-10 km; C : 10+ km.; Source : Data Analysis is based on 2011 Census.

DISCLAIMER

The Terms of Use and Disclaimer of Datanet India Private Limited (hereinafter referred to as "Datanet") for use of this analysis report of **Jaswantnagar Assembly Constituency (Jaswantnagar Vidhan Sabha)** :-

1. **Assembly Factbook™** is a Registered Trade Mark owned by Datanet.
2. All the maps are sketched and graphical representation only and have not been drawn to the scale and also not to represent the actual geographical area or boundary of the unit.
3. The data for the aforesaid analysis is based on authentic sources and has been culled from the various publications of Census, CSO and NSSO for district and block level data, various central and state government departments, Central & State Elections Commissions and the concerned Returning Officers' releases, Electoral Rolls, Election results and allied publications, internal assessment, surveys, estimates and analysis. Therefore, certain adjustment of data at micro level may have been done to arrive closer to the macro data.
4. Data have been provided on an "As Is" and "As AVAILABLE" basis
5. The colours shown in the maps or diagram and charts of a particular party, alliance or AC are indicative and do not represent them.
6. This publication which includes maps, sheets, graphs and data would be the property under copyright of Datanet only. The user may use these for its internal study, analysis and research purposes. It's public display, re-selling or any commercial uses by the user are not allowed.
7. Datanet has taken due care and caution in compilation and processing of data and allied information, but does not guarantee the accuracy, adequacy or completeness of any information/analysis and will be not responsible for any errors or omissions or for the results obtained from the use of such information/analysis.
8. All the contents for the publication have been culled from various authentic sources and Datanet reasonably believes such sources to be reliable, but does not make any representations, express or implied as to the accuracy or fitness of use of such information. The information or contents of the information/analysis do not constitute advice and should not be relied upon in making (or refraining from making) any decision. Any reliance placed upon the information provided by Datanet is the sole responsibility and strictly at the user's risk.
9. In no event will Datanet be liable for any damages (including, without limitation, damages for loss of business projects, or loss of profits) arising in contract, tort or otherwise from the use of or inability to use any of its contents, or from any action taken (or refrained from being taken) as a result of using the analysis or any of its contents. Datanet its directors, owners, editors, officials, employees, distributor and agents or any associate will not be liable for any errors in the information contained or any consequences arising from the use of the contents of the provided information/analysis.
10. If any provision of these terms and conditions is held invalid or illegal or unenforceable for any reason by any court of competent jurisdiction, such provision shall be severed and the remainder of provisions of the terms and conditions shall continue in full force and effect as if the Term of Use had been executed with the invalid, illegal or unenforceable provision eliminated.
11. If there are any discrepancies in the information provided, please bring it to attention of Datanet for suitable rectification measures.

Buy Online This Complete Book At
Datanet India eBooks Store

www.indiastatpublications.com

or go directly at

[http://www.indiastatpublications.com/
Assembly_factbook/Uttar Pradesh/Mainpuri/ Jaswantnagar](http://www.indiastatpublications.com/Assembly_factbook/Uttar%20Pradesh/Mainpuri/Jaswantnagar)



i indiatat**elections**

ISBN : 978-93-5822-468-9



9 789358 224689