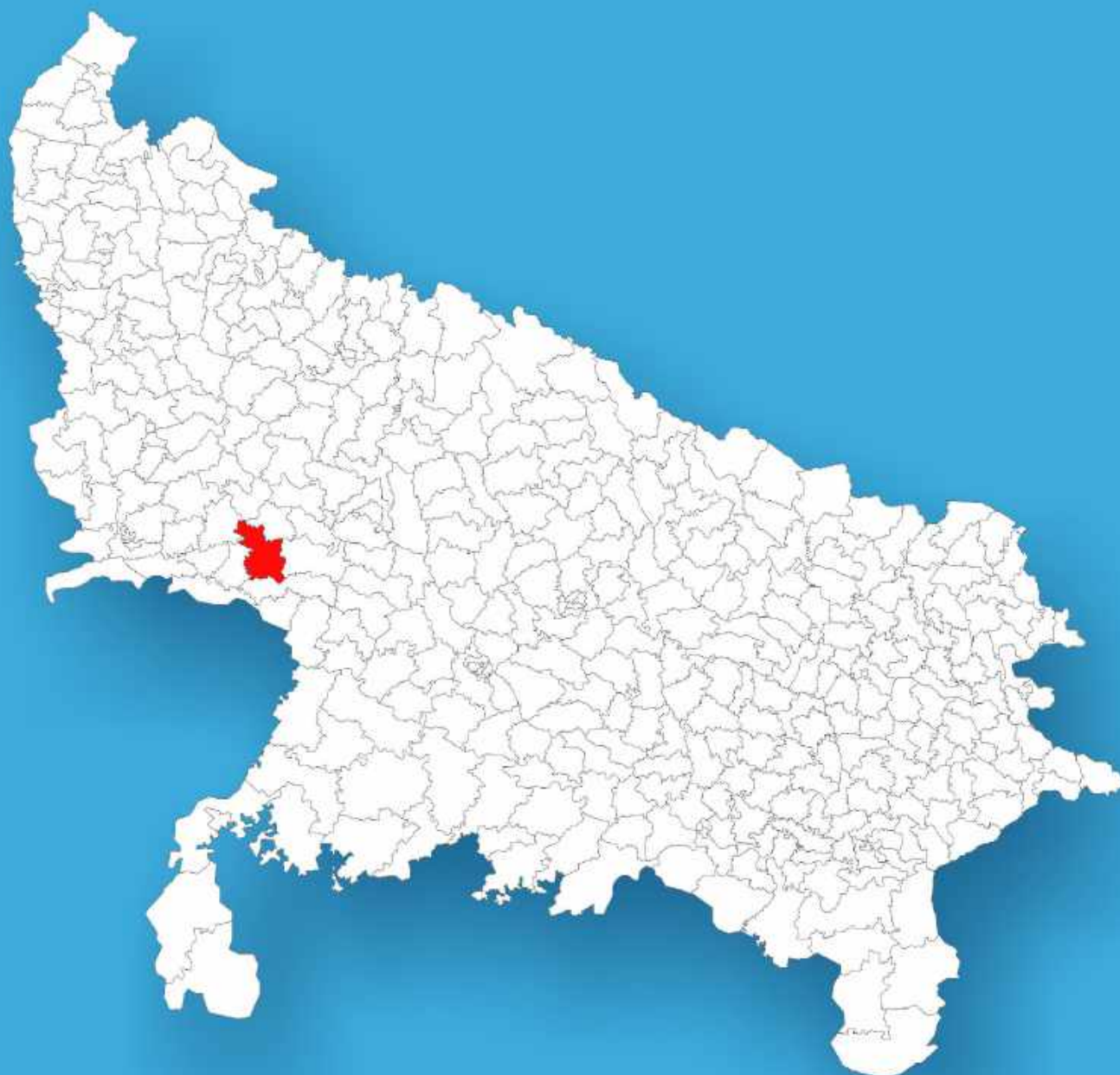




Uttar Pradesh

Assembly Factbook™

Karhal Assembly Constituency



Key Electoral Data of Karhal
Assembly Constituency (Vidhan Sabha)

Uttar Pradesh

Assembly Factbook™

Karhal Assembly Constituency



Karhal Vidhan Sabha

Editor & Director

Dr. R.K. Thukral

Research Editor

Dr. Shafeeq Rahman

**Compiled, Researched and Published by
Datanet India Pvt. Ltd.**

D-100, 1st Floor,

Okhla Industrial Area, Phase-I,

New Delhi- 110020.

Ph.: 91-11- 43580781-84

Email : support@indiastatpublications.com

Website : www.indiastatelections.com

Online Book Store :

www.indiastatpublications.com

Report No. : AFB/UP-110-0125

ISBN : 978-93-5905-789-7

First Edition : January, 2018

Eighth Updated Edition : January, 2025

Price : Rs.11500/-

US\$ 310

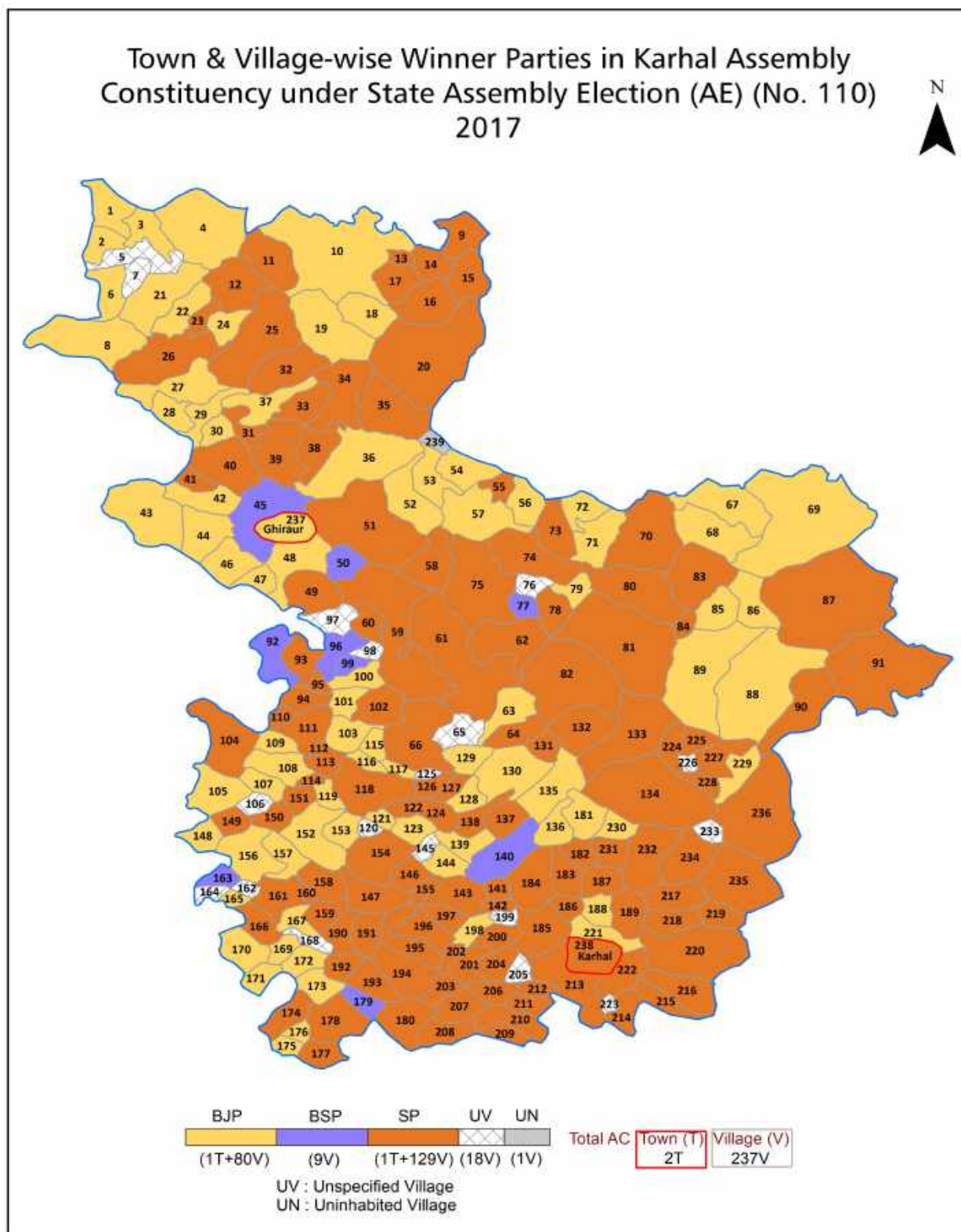
© Datanet India Pvt. Ltd.

All rights reserved. No part of this book may be reproduced, stored in a retrieval system or transmitted in any form or by any means, mechanical photocopying, photographing, scanning, recording or otherwise without the prior written permission of the publisher. Please refer to Disclaimer at page no. 362 for the use of this publication.

Printed in India

No.	Particulars	Page No.
	Introduction	
1	Assembly Constituency - (Vidhan Sabha) at a Glance Features of Assembly as per Delimitation Commission of India (2008)	1-2
	Location and Political Maps	
2	Location Map Boundaries of Assembly Constituency - (Vidhan Sabha) in District Boundaries of Assembly Constituency under Parliamentary Constituency - (Lok Sabha) Town & Village-wise Winner Parties-2024, 2022, 2019, 2017, 2014, 2012 and 2009	3-11
	Administrative Setup (2011)	
3	District Sub-district Towns Villages Inhabited Villages Uninhabited Villages Village Panchayat Intermediate Panchayat	12-24
	Demographics (2011)	
4	Population Households Rural/Urban Population Towns and Villages by Population Size Sex Ratio (Total & 0-6 Years) Religious Population Social Population Literacy Rate	25-26
	Electoral Features	
5	Important Dates of Last Elections Held Electors by Gender Service Electors Voters Voters Turnout Polling Stations & Average Number of Electors per Polling Station Electors by Age Group Present Elected Representatives	27-32
	Historical Summary Election Results	
6	Vote Share of Major Parties Winning Margin (Number & Percentage) Polarity of Parties Summary Result of Assembly Segment of Parliamentary Election 2024, 2019, 2014, 2009, 2004 and 1999 Summary Result of Assembly Elections 2022, 2017, 2012, 2007, 2002, 1996, 1993, 1991, 1989, 1985, 1980, 1977, 1974, 1969, 1967, 1962, 1957 and 1952	33-61
	Polling Station Level Election Results	
7	Name and Number of Polling Station 2024, 2022, 2019, 2017, 2014, 2012 and 2009 Polling Station-wise Electors, Voters & Voters Turnout 2024, 2022, 2019, 2017, 2014, 2012 and 2009 Polling Station wise Elections Results 2024, 2022, 2019, 2017, 2014, 2012 and 2009	62-321
8	Panchayat and Local Bodies Election Results Panchayat Result 2015 Urban Local Bodies Result 2012	322-340
	Share of Assembly Constituency	
9	Share of Assembly Constituency - (Vidhan Sabha) in State, District and Parliamentary Constituency - (Lok Sabha)	341
	Socio-Economic Amenities (2011)	
10	Access to Administrative Units Agricultural, Manufacturing and Industrial Commodities Demographic Indicators Education Health & Manpower Drinking Water Supply Sanitation Entertainment and Recreations Infrastructure Power Food Allocation Distribution and Marketing of Agriculture Commodities Infrastructure Transport and Road Infrastructure Communication Banking and Financial Services Land Use Irrigation Source	343-357
11	Abbreviation & Sources	358-361
12	Disclaimer	362

Location & Political Map



Administrative Setup

List of Village Panchayat & Intermediate Panchayat (Block) Name - 2011

Village Name	Village Panchayat Name	Intermediate Panchayat Name
Abdulnabipur	Abdulnabipur	Barnahal
Agrapur	Bhagawataipur	Barnahal
Ahaladpur	Ahaladpur 0119	Karhal
Ahmadpur	Ahmadpur Kothiya	Ghiror
Ahmadpur	Ahmadpur 0076	Barnahal
Aima Naglamir Mohal Awwal	Dostpur	Karhal
Aimanpur	Aimanpur 0131	Karhal
Ajampur	Ahmadpur	Barnahal
Akbarpur Aunchha	Akbarpur Aunchha	Ghiror
Alamgirpur	Kailashpur	Barnahal
Alampur Deha	N. P. Chhata	Barnahal
Amahasan Nagar	Sothara	Barnahal
Amamai	Pura Mai	Karhal
Amberpur	Amberpur	Ghiror
Andani	Andani 0149	Karhal
Andupur	Andupur 0033	Barnahal
Aspura	Kumheri	Barnahal
Asrohi	Asrohi 0104	Karhal
Ataharaina	Ataharaina	Ghiror
Attikullapur	Attikullapur 0105	Karhal
Auden Padariya	Auden Padariya	Mainpuri
Augautha	Augautha	Mainpuri
Aurangabad	Aurangabad	Ghiror
Aurangabad	Varna Hal	Barnahal
Bada Gaon	Bada Gaon	Mainpuri
Badshahpur	Badshahpur	Ghiror
Bahsi	Dalupur	Barnahal
Balpura	-	Barnahal
Bamhauri Awahar	Bamhauri Awahar	Ghiror

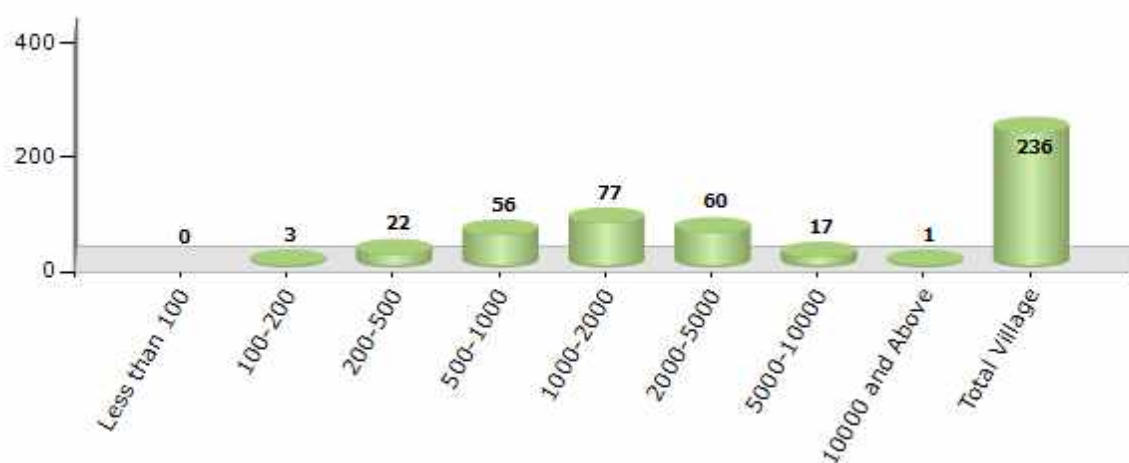
Contd....

Demographics

Number of Villages by Population Size - 2011

Less than 100	100-200	200-500	500-1000	1000-2000	2000-5000	5000-10000	10000 and Above	Total Village
0	3	22	56	77	60	17	1	236

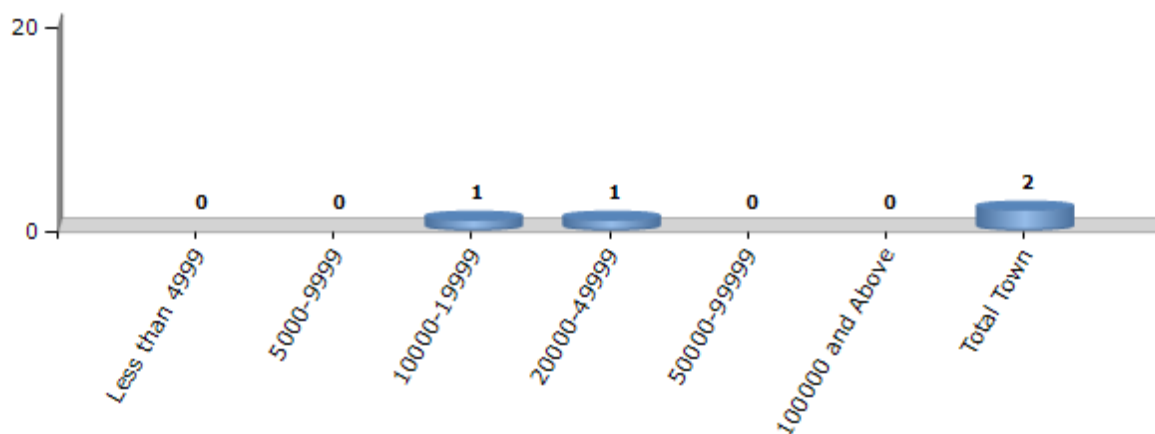
Number of Villages by Population Size - 2011



Number of Towns by Population Size - 2011

Less than 4999	5000-9999	10000-19999	20000-49999	50000-99999	100000 and Above	Total Town
0	0	1	1	0	0	2

Number of Towns by Population Size - 2011



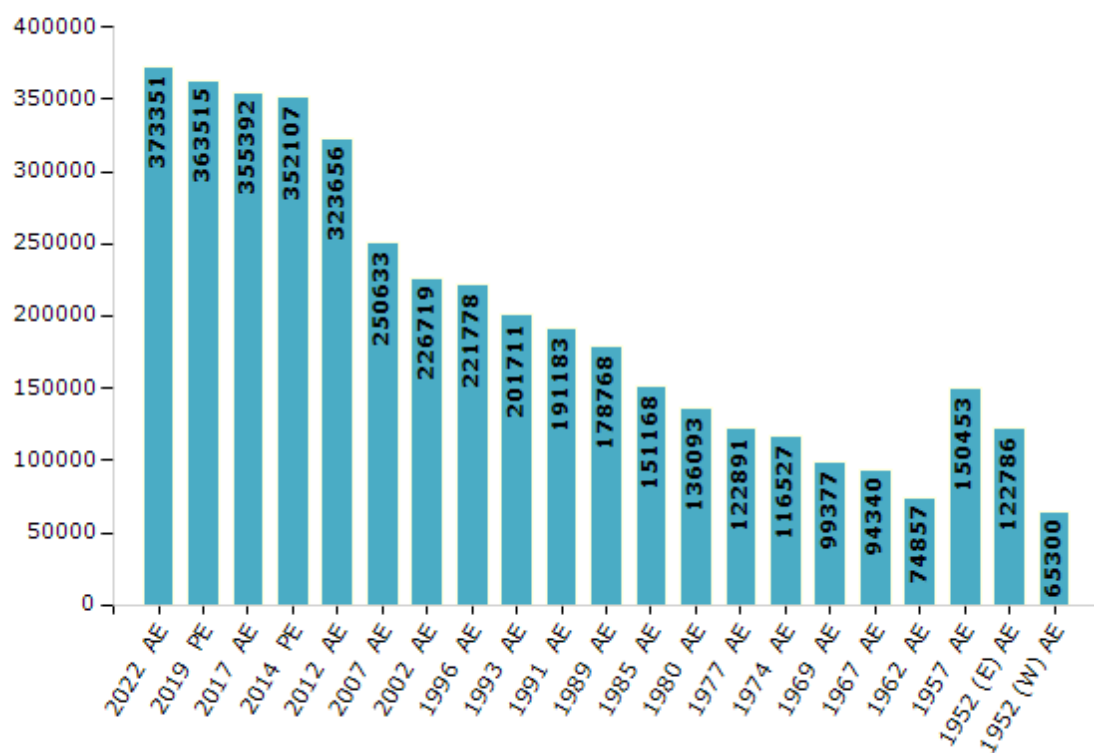
Electoral Features

Electors by Male & Female

Year	Male	Female	Others	Total
2022 AE	203277	170067	7	373351
2019 PE	198382	165126	7	363515
2017 AE	193909	161475	8	355392
2014 PE	192675	159424	8	352107
2012 AE	180256	143397	3	323656
2009 PE	-	-	-	-
2007 AE	137750	112883	-	250633
2004 PE	-	-	-	-
2002 AE	129235	97484	-	226719
1999 PE	-	-	-	-
1996 AE	124818	96960	-	221778
1993 AE	111097	90614	-	201711

Year	Male	Female	Others	Total
1991 AE	102674	88509	-	191183
1989 AE	94816	83952	-	178768
1985 AE	83198	67970	-	151168
1980 AE	74940	61153	-	136093
1977 AE	67590	55301	-	122891
1974 AE	64371	52156	-	116527
1969 AE	54307	45070	-	99377
1967 AE	-	-	-	94340
1962 AE	-	-	-	74857
1957 AE	-	-	-	150453
1952 (E) AE	-	-	-	122786
1952 (W) AE	-	-	-	65300

Number of Electors



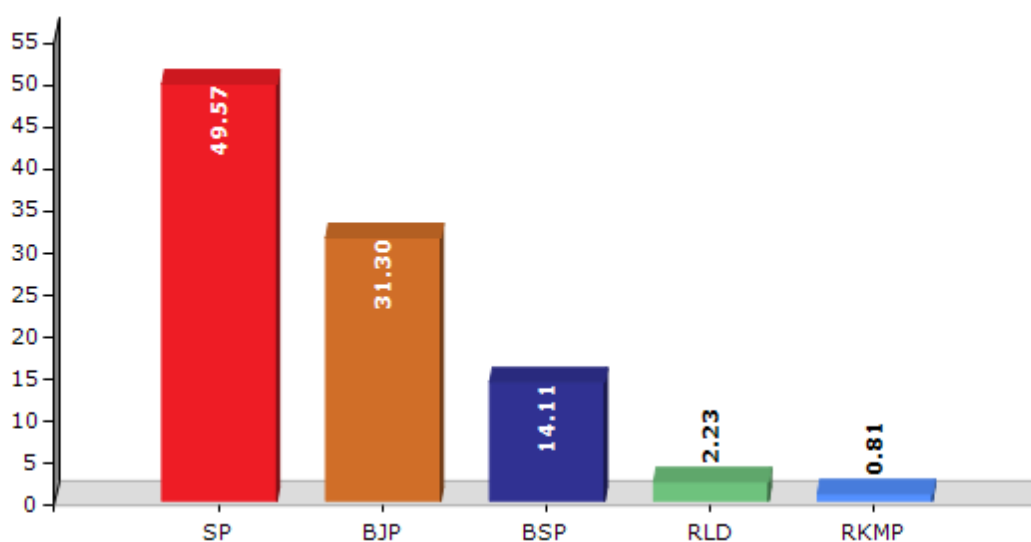
Note : AE : Assembly Election, PE : Assembly Segment of Parliamentary Election, (E) : Karhal East Cum Bhongaon South, (W) : Karhal West Cum Shikohabad

Historical Summary Election Results

Summary Result of Assembly Election - 2017

Candidate Name	Party	Votes	Votes %
Sobaran Singh Yadav	SP	104221	49.57
Rama Shakya	BJP	65816	31.3
Dalvir	BSP	29676	14.11
Kaushal Yadav	RLD	4683	2.23
Lal Kumar	RKMP	1713	0.81
Ranvijay Singh	BSRD	776	0.37
Pannalal	IND	720	0.34
Vinay	IND	670	0.32
Sunil	IND	531	0.25
Ramprakash	IND	448	0.21
	NOTA	1014	0.48

Votes Percentage of Top Parties - 2017



Polling Station Level Election Results

Number and Name of Polling Stations (PS) (2022)

Number of Polling Stations	Name of Polling Stations	Number of Polling Stations	Name of Polling Stations
1	P.P. Buramai	22	P.P.Dhakupura
2	P.P. Nagala Bagh	23	P.P.Kalndarpur
3	Composit Vidhayalay Amamai	24	Composit Vidhyalya Redapur Room 1
4	P.P. Gadiya Ahaladpur	25	Composit Vidhyalya Redapur Room 2
5	J.H.School Gadiya Room-1	26	P.P.Sunupur
6	J.H,School Gadhiya Room No.2	27	P.P.Navateda Room No.1
7	P.P.Prathvipur	28	P.P.Navateda Room No 2
8	P.P.Singhpur	29	P.P.Bhagavatipur
9	P.P.Sarsaimasumpur Room No. 1	30	P.P.Sajhajipur Room 1
10	P.P.Sarsaimasumpur Room No. 2	31	P.P.Sajhajipur Room 2
11	P.P.Dadupur	32	P.P.Nagla Raghu (Nitawali)
12	Shrikishan Inter Collage Sahabrampur (Baghera) Room 1	33	P.P.Nagla Aniya
13	Shrikishan Inter Collage Sahabrampur (Baghera) Room 2	34	P.P.Nitawali
14	Composit Vidhyalya Atikullapur	35	P.P.Nagla Madari
15	P.P.Nagla Bada	36	P.P.Nagla Ati
16	P.P.Kanjhhara	37	P.V Takahiya
17	J.H.School Nagla Taank	38	Nahar Kothi Bujhiya
18	P.P.Lahtoai Shahjahapur	39	J.H.School Urthan Room 1
19	P.P.Madarawali	40	J.H.School Urthan Room 2
20	P.P.Bhurepur	41	Composit Vidhyalay Nagla Jangi
21	P.P.Parashrampur	42	P.P.Harvai Room No. 1

Contd....

Polling Station Level Election Results

Polling Station-wise Votes Secured by Overall Top Five Parties in Karhal Assembly in Assembly Election (AE) under Mainpuri Parliamentary Constituency in Uttar Pradesh (2022)

Number of Polling Station	Winner - Akhilesh Yadav (SP)	Runner-up - Prof. S.P. Singh Baghel (BJP)	3rd - Kuladip Narayan (BSP)	4th - NA (NA)	5th - NA (NA)	NOTA	Other	Total Votes Secured
36	471	2	36			2	0	511
37	659	33	10			1	0	703
38	581	33	62			1	0	677
39	157	242	1			6	0	406
40	271	261	26			8	0	566
41	377	174	22			6	0	579
42	157	235	28			6	0	426
43	236	4	0			0	0	240
44	341	133	4			3	0	481
45	67	176	30			1	0	274
46	299	257	71			7	0	634
47	497	2	1			3	0	503
48	267	173	107			8	0	555
49	91	123	111			3	0	328
50	212	373	5			6	0	596
51	163	107	35			5	0	310
52	347	18	5			3	0	373
53	138	45	114			3	0	300
54	146	107	26			2	0	281
55	517	119	66			1	0	703
56	200	363	138			1	0	702
57	359	87	6			11	0	463
58	420	133	17			8	0	578
59	324	36	85			4	0	449
60	216	107	36			2	0	361
61	415	175	5			7	0	602
62	489	44	135			2	0	670
63	423	155	9			4	0	591
64	379	185	3			5	0	572
65	208	218	32			7	0	465
66	235	184	69			3	0	491
67	528	116	5			6	0	655
68	387	251	5			7	0	650
69	125	199	12			3	0	339
70	194	381	4			4	0	583

Contd....

Polling Station Level Election Results

Winner, Runner-up and 3rd Party Position & Winning Margin According to Polling Stations in Karhal Assembly in Assembly Election (AE) under Mainpuri Parliamentary Constituency in Uttar Pradesh (2022)

Polling Station Number	Winner Party	Winner Votes (%)	Runner-up Party	Runner-up Votes (%)	Winning Margin Votes (%)	Third Party	Third Party Votes (%)	Other Votes (%)
71	SP	380 (76.15)	BJP	111 (22.24)	269 (53.91)	BSP	3 (0.6)	5 (1)
72	SP	437 (85.19)	BJP	71 (13.84)	366 (71.35)	BSP	5 (0.97)	0 (0)
73	SP	147 (57.65)	BJP	103 (40.39)	44 (17.26)	BSP	4 (1.57)	1 (0.39)
74	BJP	327 (54.32)	SP	266 (44.19)	61 (10.13)	BSP	4 (0.66)	5 (0.83)
75	SP	426 (79.18)	BJP	110 (20.45)	316 (58.73)	BSP	2 (0.37)	0 (0)
76	SP	186 (56.36)	BJP	140 (42.42)	46 (13.94)	BSP	3 (0.91)	1 (0.3)
77	SP	205 (54.38)	BJP	159 (42.18)	46 (12.2)	BSP	6 (1.59)	7 (1.86)
78	SP	227 (55.77)	BJP	177 (43.49)	50 (12.28)	BSP	1 (0.25)	2 (0.49)
79	BJP	224 (50.45)	SP	210 (47.3)	14 (3.15)	BSP	10 (2.25)	0 (0)
80	SP	316 (76.51)	BJP	93 (22.52)	223 (53.99)	BSP	1 (0.24)	3 (0.73)
81	SP	332 (74.27)	BJP	112 (25.06)	220 (49.21)	BSP	3 (0.67)	0 (0)
82	SP	531 (89.54)	BJP	49 (8.26)	482 (81.28)	BSP	13 (2.19)	0 (0)
83	SP	486 (93.46)	BJP	24 (4.62)	462 (88.84)	BSP	6 (1.15)	4 (0.77)
84	SP	296 (71.67)	BJP	108 (26.15)	188 (45.52)	BSP	3 (0.73)	6 (1.45)
85	SP	382 (88.43)	BJP	49 (11.34)	333 (77.09)	BSP	0 (0)	1 (0.23)
86	SP	259 (66.24)	BJP	127 (32.48)	132 (33.76)	BSP	5 (1.28)	0 (0)
87	SP	394 (59.25)	BSP	162 (24.36)	232 (34.89)	BJP	105 (15.79)	4 (0.6)
88	SP	473 (75.44)	BJP	150 (23.92)	323 (51.52)	BSP	4 (0.64)	0 (0)
89	BJP	268 (71.47)	SP	101 (26.93)	167 (44.54)	BSP	2 (0.53)	4 (1.07)
90	SP	432 (65.55)	BSP	166 (25.19)	266 (40.36)	BJP	58 (8.8)	3 (0.46)
91	SP	298 (71.12)	BJP	105 (25.06)	193 (46.06)	BSP	6 (1.43)	10 (2.39)
92	SP	784 (93)	BJP	44 (5.22)	740 (87.78)	BSP	9 (1.07)	6 (0.71)
93	SP	316 (85.87)	BJP	31 (8.42)	285 (77.45)	BSP	19 (5.16)	2 (0.54)
94	SP	605 (96.96)	BJP	10 (1.6)	595 (95.36)	BSP	5 (0.8)	4 (0.64)
95	SP	257 (62.38)	BJP	148 (35.92)	109 (26.46)	BSP	5 (1.21)	2 (0.49)
96	SP	256 (58.18)	BJP	132 (30)	124 (28.18)	BSP	45 (10.23)	7 (1.59)
97	SP	341 (85.46)	BJP	55 (13.78)	286 (71.68)	BSP	3 (0.75)	0 (0)
98	SP	269 (52.75)	BJP	218 (42.75)	51 (10)	BSP	16 (3.14)	7 (1.37)
99	SP	441 (68.8)	BJP	175 (27.3)	266 (41.5)	BSP	17 (2.65)	8 (1.25)
100	SP	429 (97.95)	BJP	3 (0.68)	426 (97.27)	BSP	2 (0.46)	4 (0.91)
101	SP	255 (61.89)	BJP	108 (26.21)	147 (35.68)	BSP	31 (7.52)	18 (4.37)
102	SP	634 (81.39)	BJP	93 (11.94)	541 (69.45)	BSP	44 (5.65)	8 (1.03)
103	SP	429 (59.75)	BJP	249 (34.68)	180 (25.07)	BSP	31 (4.32)	9 (1.25)
104	SP	314 (58.15)	BJP	162 (30)	152 (28.15)	BSP	58 (10.74)	6 (1.11)
105	SP	443 (76.12)	BJP	92 (15.81)	351 (60.31)	BSP	43 (7.39)	4 (0.69)

Contd....

Socio-Economic Amenities - Rural

Access to Education Facilities

Particulars	Number of Villages (% of Population)				
	Available	Not Available	If Not Available (Distance of Nearest Facility)		
			A	B	C
Govt. Primary School	219 (97)	17 (3)	5 (0)	1 (0)	0 (0)
Private Primary School	60 (36)	176 (64)	3 (0)	0 (0)	0 (0)
Govt. Middle School	126 (71)	110 (29)	40 (9)	2 (0)	1 (0)
Private Middle School	59 (43)	177 (57)	17 (5)	7 (2)	3 (1)
Govt. Secondary School	24 (15)	212 (85)	24 (8)	19 (7)	6 (3)
Private Secondary School	36 (28)	200 (72)	59 (19)	28 (9)	3 (1)
Govt. Senior Secondary School	19 (12)	217 (88)	31 (11)	29 (13)	11 (5)
Private Senior Secondary School	16 (14)	220 (86)	42 (15)	44 (16)	9 (2)
Govt. Arts and Science Degree College	4 (3)	232 (97)	5 (2)	16 (8)	28 (15)
Private Arts and Science Degree College	9 (8)	227 (92)	37 (10)	62 (22)	43 (18)
Govt. Engineering College	0 (0)	236 (100)	0 (0)	7 (2)	88 (41)
Private Engineering College	0 (0)	236 (100)	1 (1)	7 (2)	65 (24)
Govt. Medicine College	0 (0)	236 (100)	7 (2)	15 (5)	118 (54)
Private Medicine College	2 (1)	234 (99)	1 (0)	4 (1)	22 (9)
Govt. Management Institute	0 (0)	236 (100)	1 (0)	0 (0)	61 (25)
Private Management Institute	0 (0)	236 (100)	1 (0)	15 (7)	71 (32)
Govt. Polytechnic	1 (0)	235 (100)	1 (0)	4 (4)	182 (74)
Private Polytechnic	1 (0)	235 (100)	0 (0)	1 (1)	9 (4)
Govt. Vocational Training School/ITI	0 (0)	236 (100)	1 (1)	4 (2)	184 (75)
Private Vocational Training School/ITI	1 (2)	235 (98)	0 (0)	1 (1)	9 (3)
Govt. Non Formal Training Centre	12 (4)	224 (96)	3 (0)	4 (2)	104 (43)
Private Non Formal Training Centre	1 (0)	235 (100)	0 (0)	1 (1)	7 (2)
Govt. School For Disabled	0 (0)	236 (100)	0 (0)	0 (0)	71 (32)
Private School For Disabled	0 (0)	236 (100)	0 (0)	0 (0)	7 (2)
Government Others	0 (0)	236 (100)	0 (0)	0 (0)	1 (1)
Private Others	0 (0)	236 (100)	0 (0)	0 (0)	1 (0)

Note : Distance A : Less than 5 km; B : Between 5-10 km; C : 10+ km.; Source : Data Analysis is based on 2011 Census.

DISCLAIMER

The Terms of Use and Disclaimer of Datanet India Private Limited (hereinafter referred to as "Datanet") for use of this analysis report of **Karhal Assembly Constituency (Karhal Vidhan Sabha)** :-

1. **Assembly Factbook™** is a Registered Trade Mark owned by Datanet.
2. All the maps are sketched and graphical representation only and have not been drawn to the scale and also not to represent the actual geographical area or boundary of the unit.
3. The data for the aforesaid analysis is based on authentic sources and has been culled from the various publications of Census, CSO and NSSO for district and block level data, various central and state government departments, Central & State Elections Commissions and the concerned Returning Officers' releases, Electoral Rolls, Election results and allied publications, internal assessment, surveys, estimates and analysis. Therefore, certain adjustment of data at micro level may have been done to arrive closer to the macro data.
4. Data have been provided on an "As Is" and "As AVAILABLE" basis
5. The colours shown in the maps or diagram and charts of a particular party, alliance or AC are indicative and do not represent them.
6. This publication which includes maps, sheets, graphs and data would be the property under copyright of Datanet only. The user may use these for its internal study, analysis and research purposes. It's public display, re-selling or any commercial uses by the user are not allowed.
7. Datanet has taken due care and caution in compilation and processing of data and allied information, but does not guarantee the accuracy, adequacy or completeness of any information/analysis and will be not responsible for any errors or omissions or for the results obtained from the use of such information/analysis.
8. All the contents for the publication have been culled from various authentic sources and Datanet reasonably believes such sources to be reliable, but does not make any representations, express or implied as to the accuracy or fitness of use of such information. The information or contents of the information/analysis do not constitute advice and should not be relied upon in making (or refraining from making) any decision. Any reliance placed upon the information provided by Datanet is the sole responsibility and strictly at the user's risk.
9. In no event will Datanet be liable for any damages (including, without limitation, damages for loss of business projects, or loss of profits) arising in contract, tort or otherwise from the use of or inability to use any of its contents, or from any action taken (or refrained from being taken) as a result of using the analysis or any of its contents. Datanet its directors, owners, editors, officials, employees, distributor and agents or any associate will not be liable for any errors in the information contained or any consequences arising from the use of the contents of the provided information/analysis.
10. If any provision of these terms and conditions is held invalid or illegal or unenforceable for any reason by any court of competent jurisdiction, such provision shall be severed and the remainder of provisions of the terms and conditions shall continue in full force and effect as if the Term of Use had been executed with the invalid, illegal or unenforceable provision eliminated.
11. If there are any discrepancies in the information provided, please bring it to attention of Datanet for suitable rectification measures.

Buy Online This Complete Book At
Datanet India eBooks Store

www.indiastatpublications.com

or go directly at

[http://www.indiastatpublications.com/
Assembly_factbook/Uttar Pradesh/Mainpuri/ Karhal](http://www.indiastatpublications.com/Assembly_factbook/Uttar%20Pradesh/Mainpuri/Karhal)

 **indiastat**elections

ISBN : 978-93-5905-789-7



9 789359 057897