



Uttar Pradesh

# Assembly Factbook™

Kishni Assembly Constituency



Key Electoral Data of Kishni  
Assembly Constituency (Vidhan Sabha)

Uttar Pradesh

# **Assembly Factbook™**

Kishni Assembly Constituency



Kishni Vidhan Sabha

**Editor & Director**

Dr. R.K. Thukral

**Research Editor**

Dr. Shafeeq Rahman

**Compiled, Researched and Published by  
Datanet India Pvt. Ltd.**

D-100, 1st Floor,

Okhla Industrial Area, Phase-I,

New Delhi- 110020.

Ph.: 91-11- 43580781-84

Email : support@indiastatpublications.com

Website : www.indiastatelections.com

**Online Book Store :**

www.indiastatpublications.com

**Report No. :** AFB/UP-109-0125

**ISBN :** 978-93-5905-005-8

**First Edition :** January, 2018

**Eighth Updated Edition :** January, 2025

**Price :** Rs.11500/-

US\$ 310

**© Datanet India Pvt. Ltd.**

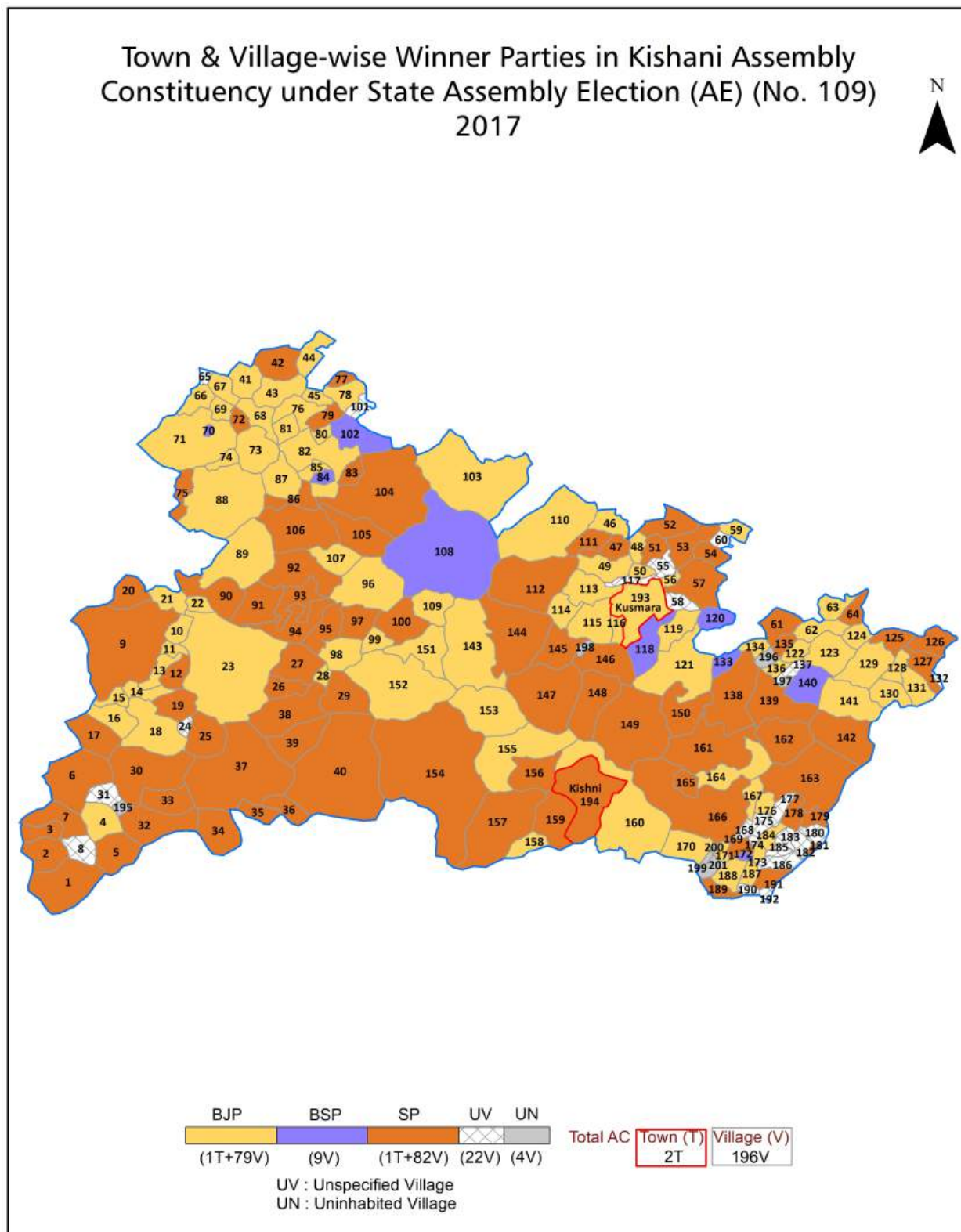
All rights reserved. No part of this book may be reproduced, stored in a retrieval system or transmitted in any form or by any means, mechanical photocopying, photographing, scanning, recording or otherwise without the prior written permission of the publisher. Please refer to Disclaimer at page no. 328 for the use of this publication.

Printed in India

No.	Particulars	Page No.
	<b>Introduction</b>	
1	Assembly Constituency - (Vidhan Sabha) at a Glance   Features of Assembly as per Delimitation Commission of India (2008)	1-2
	<b>Location and Political Maps</b>	
2	Location Map   Boundaries of Assembly Constituency - (Vidhan Sabha) in District   Boundaries of Assembly Constituency under Parliamentary Constituency - (Lok Sabha)   Town & Village-wise Winner Parties-2024, 2022, 2019, 2017, 2014, 2012 and 2009	3-11
	<b>Administrative Setup (2011)</b>	
3	District   Sub-district   Towns   Villages   Inhabited Villages   Uninhabited Villages   Village Panchayat   Intermediate Panchayat	12-22
	<b>Demographics (2011)</b>	
4	Population   Households   Rural/Urban Population   Towns and Villages by Population Size   Sex Ratio (Total & 0-6 Years)   Religious Population   Social Population   Literacy Rate	23-24
	<b>Electoral Features</b>	
5	Important Dates of Last Elections Held   Electors by Gender   Service Electors   Voters   Voters Turnout   Polling Stations & Average Number of Electors per Polling Station   Electors by Age Group   Present Elected Representatives	25-30
	<b>Historical Summary Election Results</b>	
6	Vote Share of Major Parties   Winning Margin (Number & Percentage)   Polarity of Parties   Summary Result of Assembly Segment of Parliamentary Election 2024, 2019, 2014, 2009, 2004 and 1999   Summary Result of Assembly Elections 2022, 2017, 2012, 2007, 2002, 1996, 1993, 1991, 1989, 1985, 1980, 1977, 1974, 1969, 1967 and 1962	31-55
	<b>Polling Station Level Election Results</b>	
7	Name and Number of Polling Station 2024, 2022, 2019, 2017, 2014, 2012 and 2009   Polling Station-wise Electors, Voters & Voters Turnout 2024, 2022, 2019, 2017, 2014, 2012 and 2009   Polling Station wise Elections Results 2024, 2022, 2019, 2017, 2014, 2012 and 2009	56-288
8	<b>Panchayat and Local Bodies Election Results</b> Panchayat Result 2015   Urban Local Bodies Result 2012	289-306
	<b>Share of Assembly Constituency</b>	
9	Share of Assembly Constituency - (Vidhan Sabha) in State, District and Parliamentary Constituency - (Lok Sabha)	307
	<b>Socio-Economic Amenities (2011)</b>	
10	Access to Administrative Units   Agricultural, Manufacturing and Industrial Commodities   Demographic Indicators   Education   Health & Manpower   Drinking Water Supply   Sanitation   Entertainment and Recreations Infrastructure   Power   Food Allocation Distribution and Marketing of Agriculture Commodities Infrastructure   Transport and Road Infrastructure   Communication   Banking and Financial Services   Land Use   Irrigation Source	309-323
11	<b>Abbreviation &amp; Sources</b>	324-327
12	<b>Disclaimer</b>	328



## Location & Political Map



## Administrative Setup

### List of Village Panchayat & Intermediate Panchayat (Block) Name - 2011

Village Name	Village Panchayat Name	Intermediate Panchayat Name
Ahinkaripur	Ahinkaripur 0209	Bewar
Ajeetganj	Ajeetganj 0263	Jagir
Alawalpur	Nagdhara	Kishni
Alilpur Keshavpur	Alilpur Keshavpur	Kishni
Allau	Allau	Jagir
Allipur	Allipur 0135	Karhal
Anupur	Anupur 0161	Karhal
Arjunpur	Arjunpur	Kishni
Arsara	Arsara	Kishni
Aung	Aung	Jagir
Badsui	Anuppur	Karhal
Bagampur	Allipur	Karhal
Baghauni	Baghauni	Kishni
Baghirua	Baghirua	Jagir
Bajartalia	Tarauliya	Karhal
Bansar Mau	Bansar Mau	Kishni
Bara	Bara 0213	Bewar
Bariha	Bariha	Kishni
Barua Chamar	Laigaon	Kishni
Basait	Basait	Kishni
Basawanpur	Baghirua	Jagir
Beerpur Kalan	Beerpur Kalan	Jagir
Bhadei	Bhadei	Kishni
Bhanti	Bhanti 0175	Karhal
Bhanwat	Bhanwat	Jagir
Bhawanipur	Bhawanipur 0158	Karhal
Bhilampur	Bhilampur	Bewar
Binayakpur	Binayakpur 0155	Karhal
Birampur	Tiksuri	Jagir

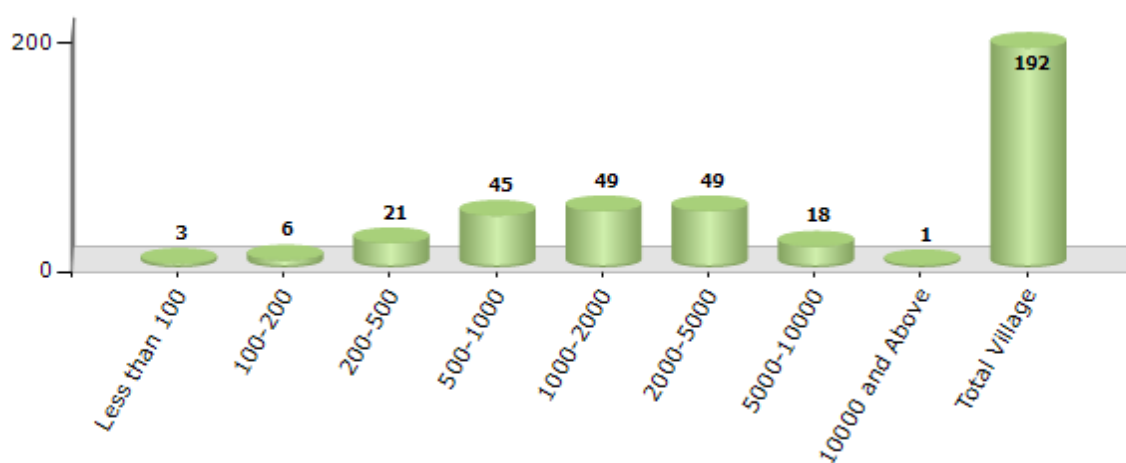
Contd....

## Demographics

### Number of Villages by Population Size - 2011

Less than 100	100-200	200-500	500-1000	1000-2000	2000-5000	5000-10000	10000 and Above	Total Village
3	6	21	45	49	49	18	1	192

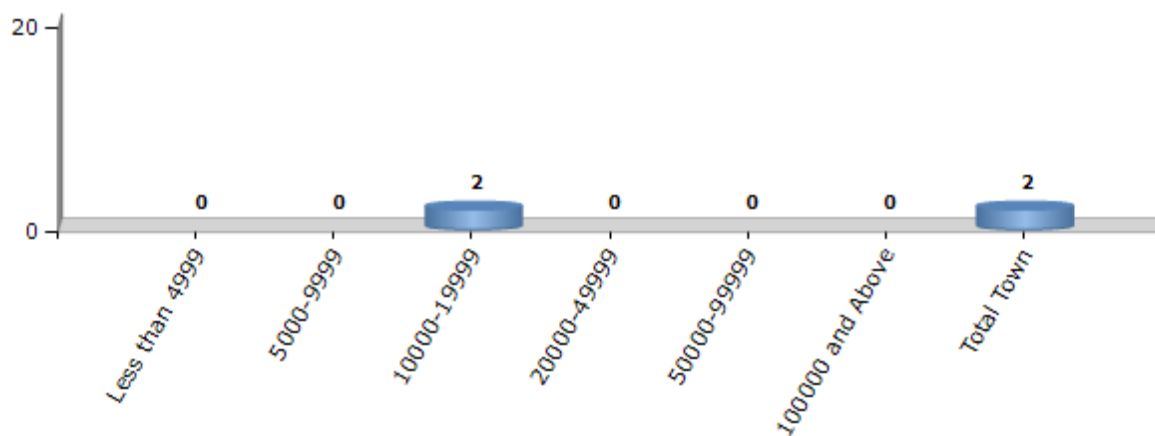
Number of Villages by Population Size - 2011



### Number of Towns by Population Size - 2011

Less than 4999	5000-9999	10000-19999	20000-49999	50000-99999	100000 and Above	Total Town
0	0	2	0	0	0	2

Number of Towns by Population Size - 2011

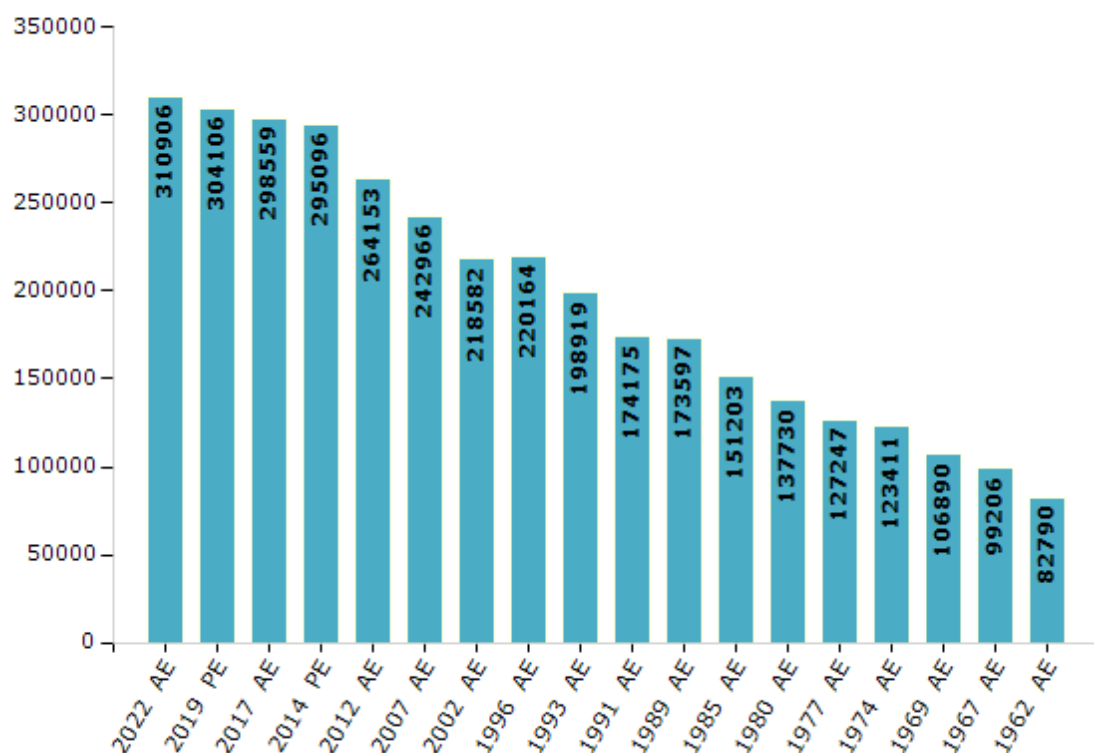


## Electoral Features

### Electors by Male & Female

Year	Male	Female	Others	Total	Year	Male	Female	Others	Total
2022 AE	168485	142408	13	310906	1991 AE	92368	81807	-	174175
2019 PE	165408	138697	1	304106	1989 AE	92061	81536	-	173597
2017 AE	162074	136481	4	298559	1985 AE	83292	67911	-	151203
2014 PE	159911	135180	5	295096	1980 AE	75867	61863	-	137730
2012 AE	147911	116240	2	264153	1977 AE	70044	57203	-	127247
2009 PE	-	-	-	-	1974 AE	68281	55130	-	123411
2007 AE	135019	107947	-	242966	1969 AE	58340	48550	-	106890
2004 PE	-	-	-	-	1967 AE	-	-	-	99206
2002 AE	122118	96464	-	218582	1962 AE	-	-	-	82790
1999 PE	-	-	-	-	1957 AE	-	-	-	-
1996 AE	123721	96443	-	220164	1952 AE	-	-	-	-
1993 AE	110713	88206	-	198919					

Number of Electors



**Note :** AE : Assembly Election, PE : Assembly Segment of Parliamentary Election

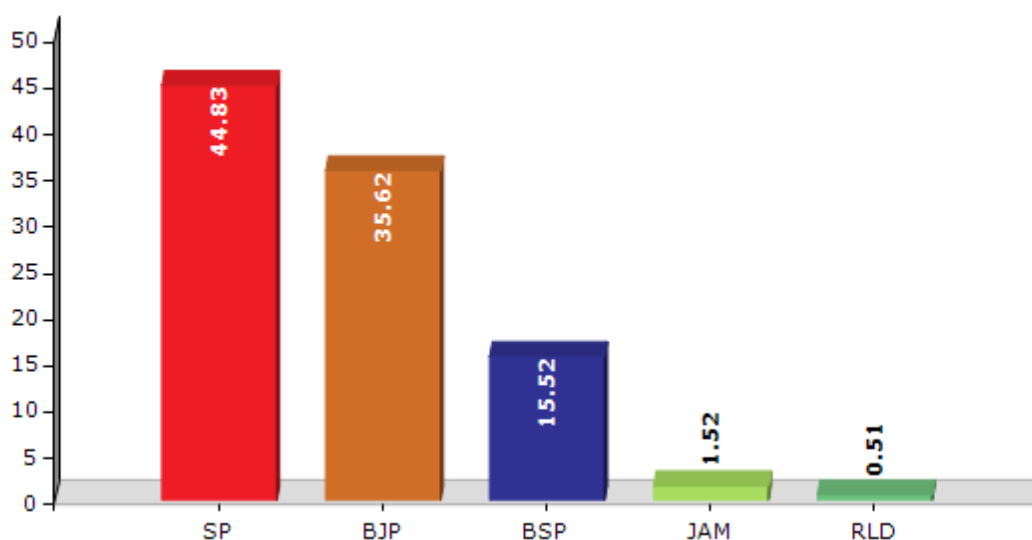


## Historical Summary Election Results

### Summary Result of Assembly Election - 2017

Candidate Name	Party	Votes	Votes %
Brajesh Kumar	SP	80475	44.83
Sunil Kumar	BJP	63946	35.62
Kamlesh Kumari	BSP	27858	15.52
Suman Diwakar	JAM	2724	1.52
Grish Kumar	RLD	920	0.51
Netrapal	BSRD	800	0.45
Nathoo Ram	IND	442	0.25
Leena Singh	IND	377	0.21
Ashish Nigam	IND	363	0.2
Akhilesh	IND	286	0.16
Meera	FJP	254	0.14
	NOTA	1070	0.6

Votes Percentage of Top Parties - 2017



## Polling Station Level Election Results

### Number and Name of Polling Stations (PS) (2022)

Number of Polling Stations	Name of Polling Stations	Number of Polling Stations	Name of Polling Stations
1	Composit Vidhyalay Nagla Gahiyar Room No 1	22	Compojit V. Bhopatipur
2	Composit Vidhyalay Nagla Gahiyar Room No 2	23	P. P. Mangalpur
3	P.P. Kachhpura Room No 1	24	Naveen P. P. Sagamai Room N0- 1
4	P.P. Kachhpura Room No 2	25	Naveen P. P. Sagamai Room N0- 2
5	U.P.V. Kachhpura Room 1	26	Chu.Surajsingh J.P.I.C. Jageer Room No-1
6	U.P.V. Kachhpura Room 2	27	Chau.Surajsingh J.P.I.C. Jageer Room No-2
7	P.P. Shivsinghpur	28	Compojit V. Medepur Room No-1
8	Composit Vidhyalay Ambarpur Room No 1	29	Compojit V. Medepur Room No-2
9	P.P. Haviliya Singhpur	30	P.P. Chauhanpur (Maidepur)
10	P.P. Rajalpur	31	P. V. Parvatpur
11	Composit Vidhyalay Manchhana Room No 1	32	Sarsvati I.C. Ajeetganj Room No-1
12	Composit Vidhyalay Manchhana Room No 2	33	Sarsvati I.C. Ajeetganj Room N-2
13	P.P. Nagla Soti	34	P. V. Veerampur
14	P.P. Manchhana	35	Copmpojit V. Nakhatpur
15	P.P. Gadiya	36	P.P.Fareedpur
16	P. P. Dalpura	37	J.H.S. Ratanpur Bara Room N-1
17	P.P.Kishorpur	38	J.H.S. Ratanpur Bara Room N-2
18	P. P. Makrandpur	39	Compojit V. Chauhanpur
19	P. P. Kuverpur	40	P.P. Tiksuri
20	P.V. Bhanvat Roon No-1	41	P.P.Usmanpur
21	P.V. Bhanvat Room N0-2	42	P.P.Itaura Room N0-1

Contd....

## Polling Station Level Election Results

### Polling Station-wise Votes Secured by Overall Top Five Parties in Kishni Assembly in Assembly Election (AE) under Mainpuri Parliamentary Constituency in Uttar Pradesh (2022)

Number of Polling Station	Winner - Eng. Brajesh Katheriya (SP)	Runner-up - Dr. Priya Ranjan Ashu Diwakar (BJP)	3rd - Prabhu Dayal (BSP)	4th - Dr. Vijay Narain Singh Asst. Professor (INC)	5th - Pappu (AAP)	NOTA	Other	Total Votes Secured
36	42	366	4	1	0	5	2	420
37	204	172	131	6	0	4	0	517
38	195	184	185	10	1	5	0	580
39	201	130	99	2	0	5	1	438
40	134	194	40	1	1	5	0	375
41	47	486	8	3	0	3	1	548
42	88	337	67	1	0	6	3	502
43	151	299	96	2	0	5	1	554
44	186	291	40	4	11	2	2	536
45	113	362	28	1	1	1	1	507
46	131	340	5	1	2	0	1	480
47	873	5	1	3	1	1	1	885
48	712	26	0	3	3	1	1	746
49	159	275	7	5	0	3	0	449
50	89	241	31	3	5	3	4	376
51	71	315	76	1	2	4	1	470
52	136	462	4	1	3	4	2	612
53	92	32	113	1	1	3	0	242
54	57	243	1	2	5	1	1	310
55	200	260	49	1	2	2	1	515
56	351	148	74	18	3	4	2	600
57	216	206	88	4	1	1	2	518
58	444	9	55	4	0	2	1	515
59	135	32	261	1	1	2	1	433
60	153	146	62	4	4	3	0	372
61	341	1	0	0	1	0	0	343
62	289	174	31	7	3	2	0	506
63	199	223	31	44	0	4	0	501
64	593	97	54	0	0	1	2	747
65	46	31	409	2	1	2	1	492
66	382	258	35	3	0	0	3	681
67	434	221	6	4	0	0	2	667
68	89	147	90	1	0	2	0	329
69	210	160	6	7	5	4	2	394
70	567	5	2	2	2	1	0	579

Contd....

## Polling Station Level Election Results

**Winner, Runner-up and 3rd Party Position & Winning Margin According to Polling Stations in Kishni Assembly in Assembly Election (AE) under Mainpuri Parliamentary Constituency in Uttar Pradesh (2022)**

Polling Station Number	Winner Party	Winner Votes (%)	Runner-up Party	Runner-up Votes (%)	Winning Margin Votes (%)	Third Party	Third Party Votes (%)	Other Votes (%)
71	SP	281 (70.78)	BJP	98 (24.69)	183 (46.09)	BSP	14 (3.53)	4 (1.01)
72	BJP	532 (84.31)	SP	89 (14.1)	443 (70.21)	INC	4 (0.63)	6 (0.95)
73	BJP	306 (50.83)	SP	196 (32.56)	110 (18.27)	BSP	87 (14.45)	13 (2.16)
74	SP	139 (56.97)	BJP	100 (40.98)	39 (15.99)	INC	2 (0.82)	3 (1.23)
75	SP	401 (74.67)	BJP	108 (20.11)	293 (54.56)	AAP	22 (4.1)	6 (1.12)
76	SP	274 (65.55)	BSP	75 (17.94)	199 (47.61)	BJP	68 (16.27)	1 (0.24)
77	BJP	327 (59.78)	SP	180 (32.91)	147 (26.87)	BSP	35 (6.4)	5 (0.91)
78	BJP	172 (55.13)	SP	89 (28.53)	83 (26.6)	BSP	48 (15.38)	3 (0.96)
79	SP	245 (51.47)	BJP	226 (47.48)	19 (3.99)	BSP	3 (0.63)	2 (0.42)
80	BJP	238 (59.5)	SP	119 (29.75)	119 (29.75)	BSP	40 (10)	3 (0.75)
81	SP	281 (47.63)	BJP	174 (29.49)	107 (18.14)	BSP	126 (21.36)	9 (1.53)
82	BJP	262 (54.02)	SP	198 (40.82)	64 (13.2)	BSP	9 (1.86)	16 (3.3)
83	SP	267 (47.51)	BJP	262 (46.62)	5 (0.89)	BSP	17 (3.02)	16 (2.85)
84	SP	192 (47.17)	BJP	181 (44.47)	11 (2.7)	BSP	17 (4.18)	17 (4.18)
85	BJP	234 (62.07)	SP	126 (33.42)	108 (28.65)	BSP	10 (2.65)	7 (1.86)
86	BSP	207 (49.52)	SP	186 (44.5)	21 (5.02)	BJP	23 (5.5)	2 (0.48)
87	BJP	487 (84.7)	SP	64 (11.13)	423 (73.57)	BSP	7 (1.22)	17 (2.96)
88	BJP	202 (39)	BSP	161 (31.08)	41 (7.92)	SP	150 (28.96)	5 (0.97)
89	SP	306 (55.23)	BJP	129 (23.29)	177 (31.94)	BSP	108 (19.49)	11 (1.99)
90	BJP	579 (86.42)	BSP	36 (5.37)	543 (81.05)	SP	33 (4.93)	22 (3.28)
91	BJP	379 (66.96)	SP	126 (22.26)	253 (44.7)	BSP	46 (8.13)	15 (2.65)
92	SP	538 (94.22)	BJP	24 (4.2)	514 (90.02)	BSP	3 (0.53)	6 (1.05)
93	BJP	318 (68.39)	SP	133 (28.6)	185 (39.79)	BSP	4 (0.86)	10 (2.15)
94	BJP	205 (52.7)	SP	142 (36.5)	63 (16.2)	BSP	32 (8.23)	10 (2.57)
95	BJP	484 (80.8)	SP	61 (10.18)	423 (70.62)	BSP	34 (5.68)	20 (3.34)
96	BJP	262 (49.43)	SP	214 (40.38)	48 (9.05)	BSP	48 (9.06)	6 (1.13)
97	BJP	135 (47.54)	SP	77 (27.11)	58 (20.43)	BSP	10 (3.52)	62 (21.83)
98	SP	306 (61.45)	BJP	121 (24.3)	185 (37.15)	BSP	59 (11.85)	12 (2.41)
99	SP	191 (41.08)	BJP	186 (40)	5 (1.08)	BSP	81 (17.42)	7 (1.51)
100	SP	370 (91.81)	BJP	28 (6.95)	342 (84.86)	AAP	2 (0.5)	3 (0.74)
101	SP	565 (80.37)	BJP	96 (13.66)	469 (66.71)	BSP	26 (3.7)	16 (2.28)
102	SP	239 (54.82)	BJP	175 (40.14)	64 (14.68)	BSP	18 (4.13)	4 (0.92)
103	BJP	174 (60.84)	SP	94 (32.87)	80 (27.97)	BSP	12 (4.2)	6 (2.1)
104	SP	416 (83.7)	BJP	72 (14.49)	344 (69.21)	AAP	3 (0.6)	6 (1.21)
105	SP	428 (82.47)	BJP	89 (17.15)	339 (65.32)	BSP	1 (0.19)	1 (0.19)

Contd....

## Socio-Economic Amenities - Rural

### Access to Education Facilities

Particulars	Number of Villages (% of Population)				
	Available	Not Available	If Not Available (Distance of Nearest Facility)		
			A	B	C
Govt. Primary School	172 (98)	20 (2)	11 (1)	0 (0)	0 (0)
Private Primary School	40 (42)	152 (58)	1 (0)	0 (0)	1 (0)
Govt. Middle School	105 (78)	87 (22)	41 (6)	3 (1)	1 (0)
Private Middle School	62 (53)	130 (47)	10 (2)	1 (0)	1 (0)
Govt. Secondary School	19 (18)	173 (82)	17 (5)	12 (7)	1 (0)
Private Secondary School	40 (36)	152 (64)	47 (18)	14 (7)	10 (2)
Govt. Senior Secondary School	10 (14)	182 (86)	31 (10)	14 (8)	3 (3)
Private Senior Secondary School	23 (20)	169 (80)	49 (18)	17 (8)	9 (2)
Govt. Arts and Science Degree College	1 (1)	191 (99)	7 (2)	15 (8)	18 (4)
Private Arts and Science Degree College	6 (6)	186 (94)	40 (18)	52 (31)	23 (14)
Govt. Engineering College	0 (0)	192 (100)	1 (0)	2 (1)	72 (35)
Private Engineering College	0 (0)	192 (100)	1 (0)	3 (2)	53 (28)
Govt. Medicine College	1 (2)	191 (98)	1 (1)	6 (4)	87 (46)
Private Medicine College	1 (0)	191 (100)	5 (2)	4 (1)	26 (10)
Govt. Management Institute	0 (0)	192 (100)	0 (0)	2 (1)	67 (34)
Private Management Institute	0 (0)	192 (100)	2 (1)	4 (1)	33 (17)
Govt. Polytechnic	0 (0)	192 (100)	0 (0)	15 (9)	115 (62)
Private Polytechnic	0 (0)	192 (100)	0 (0)	1 (0)	32 (13)
Govt. Vocational Training School/ITI	0 (0)	192 (100)	0 (0)	18 (9)	112 (62)
Private Vocational Training School/ITI	0 (0)	192 (100)	0 (0)	1 (0)	24 (10)
Govt. Non Formal Training Centre	4 (2)	188 (98)	0 (0)	10 (6)	75 (44)
Private Non Formal Training Centre	0 (0)	192 (100)	2 (1)	4 (1)	10 (2)
Govt. School For Disabled	0 (0)	192 (100)	0 (0)	10 (7)	57 (35)
Private School For Disabled	0 (0)	192 (100)	0 (0)	4 (2)	12 (4)
Government Others	0 (0)	192 (100)	0 (0)	0 (0)	1 (1)
Private Others	0 (0)	192 (100)	0 (0)	0 (0)	0 (0)

Note : Distance A : Less than 5 km; B : Between 5-10 km; C : 10+ km.; Source : Data Analysis is based on 2011 Census.

## DISCLAIMER

The Terms of Use and Disclaimer of Datanet India Private Limited (hereinafter referred to as "Datanet") for use of this analysis report of **Kishni Assembly Constituency (Kishni Vidhan Sabha)** :-

1. **Assembly Factbook™** is a Registered Trade Mark owned by Datanet.
2. All the maps are sketched and graphical representation only and have not been drawn to the scale and also not to represent the actual geographical area or boundary of the unit.
3. The data for the aforesaid analysis is based on authentic sources and has been culled from the various publications of Census, CSO and NSSO for district and block level data, various central and state government departments, Central & State Elections Commissions and the concerned Returning Officers' releases, Electoral Rolls, Election results and allied publications, internal assessment, surveys, estimates and analysis. Therefore, certain adjustment of data at micro level may have been done to arrive closer to the macro data.
4. Data have been provided on an "As Is" and "As AVAILABLE" basis
5. The colours shown in the maps or diagram and charts of a particular party, alliance or AC are indicative and do not represent them.
6. This publication which includes maps, sheets, graphs and data would be the property under copyright of Datanet only. The user may use these for its internal study, analysis and research purposes. It's public display, re-selling or any commercial uses by the user are not allowed.
7. Datanet has taken due care and caution in compilation and processing of data and allied information, but does not guarantee the accuracy, adequacy or completeness of any information/analysis and will be not responsible for any errors or omissions or for the results obtained from the use of such information/analysis.
8. All the contents for the publication have been culled from various authentic sources and Datanet reasonably believes such sources to be reliable, but does not make any representations, express or implied as to the accuracy or fitness of use of such information. The information or contents of the information/analysis do not constitute advice and should not be relied upon in making (or refraining from making) any decision. Any reliance placed upon the information provided by Datanet is the sole responsibility and strictly at the user's risk.
9. In no event will Datanet be liable for any damages (including, without limitation, damages for loss of business projects, or loss of profits) arising in contract, tort or otherwise from the use of or inability to use any of its contents, or from any action taken (or refrained from being taken) as a result of using the analysis or any of its contents. Datanet its directors, owners, editors, officials, employees, distributor and agents or any associate will not be liable for any errors in the information contained or any consequences arising from the use of the contents of the provided information/analysis.
10. If any provision of these terms and conditions is held invalid or illegal or unenforceable for any reason by any court of competent jurisdiction, such provision shall be severed and the remainder of provisions of the terms and conditions shall continue in full force and effect as if the Term of Use had been executed with the invalid, illegal or unenforceable provision eliminated.
11. If there are any discrepancies in the information provided, please bring it to attention of Datanet for suitable rectification measures.



**Buy Online This Complete Book At**  
**Indiastat Publication Book Store**

[www.indiastatpublications.com](http://www.indiastatpublications.com)

or go directly at

[http://www.indiastatpublications.com/  
Assembly\\_factbook/Uttar Pradesh/Mainpuri/ Kishni](http://www.indiastatpublications.com/Assembly_factbook/Uttar%20Pradesh/Mainpuri/Kishni)

 **indiastat**elections

ISBN : 978-93-5905-005-8



9 789359 050058