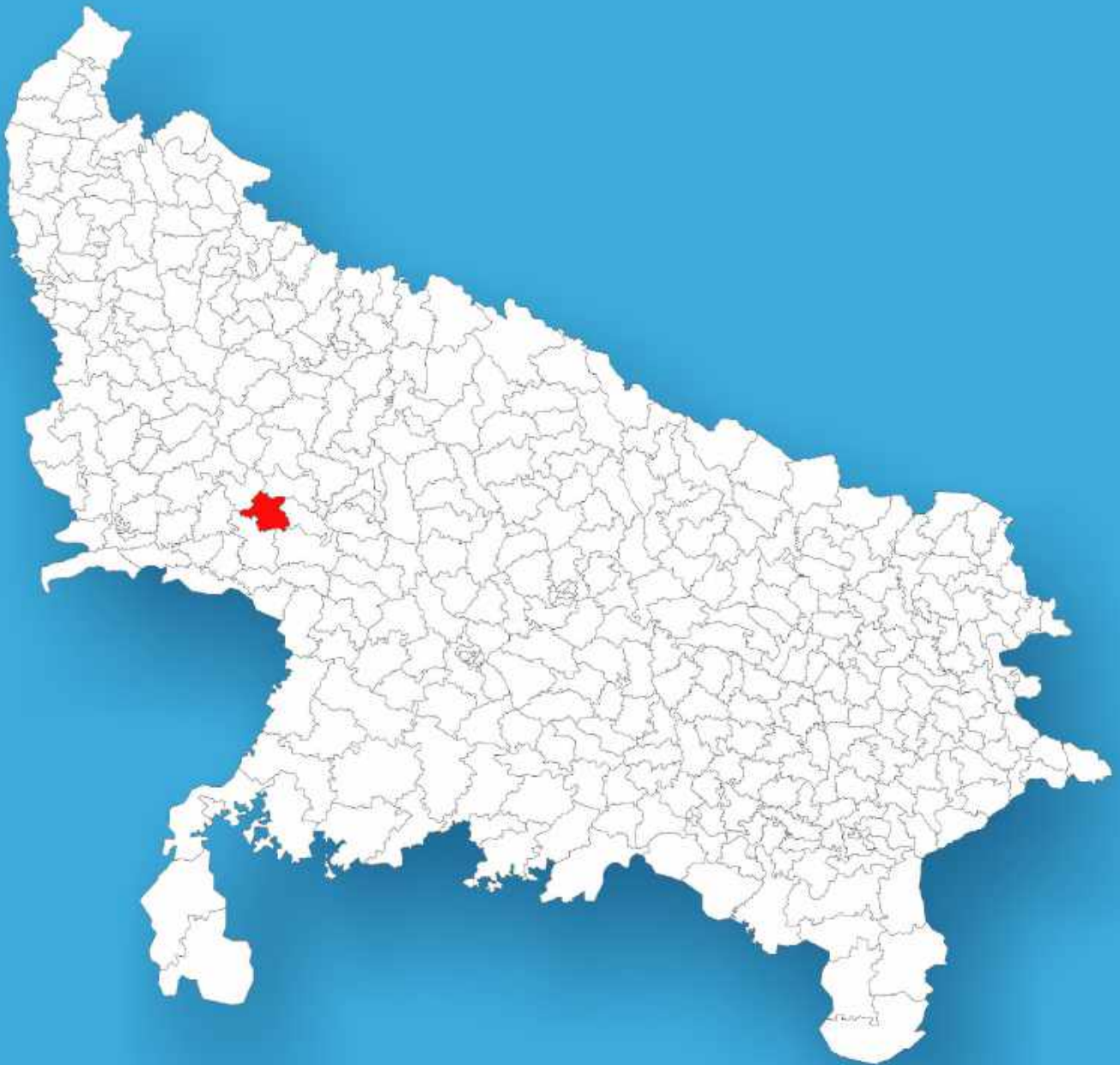




Uttar Pradesh

# Assembly Factbook™

Mainpuri Assembly Constituency



Key Electoral Data of Mainpuri  
Assembly Constituency (Vidhan Sabha)

Uttar Pradesh  
**Assembly Factbook**<sup>TM</sup>  
Mainpuri Assembly Constituency



Mainpuri Vidhan Sabha

**Editor & Director**

Dr. R.K. Thukral

**Research Editor**

Dr. Shafeeq Rahman

**Compiled, Researched and Published by  
Datanet India Pvt. Ltd.**

D-100, 1st Floor,

Okhla Industrial Area, Phase-I,

New Delhi- 110020.

Ph.: 91-11- 43580781-84

Email : support@indiastatpublications.com

Website : www.indiastatelections.com

**Online Book Store :**

www.indiastatpublications.com

**Report No. :** AFB/UP-107-0125

**ISBN :** 978-93-5905-700-2

**First Edition :** January, 2018

**Eighth Updated Edition :** January, 2025

**Price :** Rs.11500/-

US\$ 310

**© Datanet India Pvt. Ltd.**

All rights reserved. No part of this book may be reproduced, stored in a retrieval system or transmitted in any form or by any means, mechanical photocopying, photographing, scanning, recording or otherwise without the prior written permission of the publisher. Please refer to Disclaimer at page no. 321 for the use of this publication.

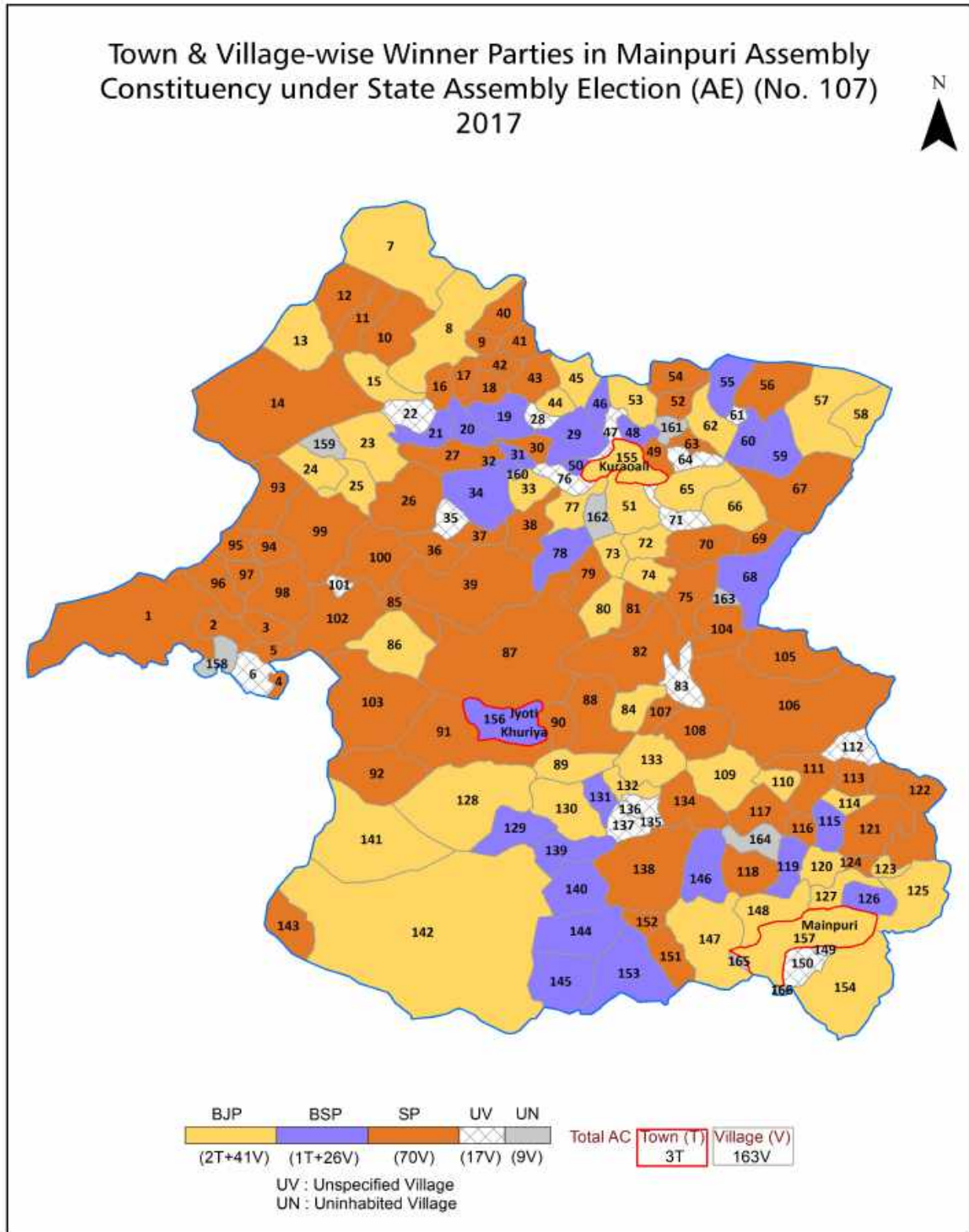
Printed in India

# Contents

No.	Particulars	Page No.
	<b>Introduction</b>	
1	Assembly Constituency - (Vidhan Sabha) at a Glance   Features of Assembly as per Delimitation Commission of India (2008)	1-2
	<b>Location and Political Maps</b>	
2	Location Map   Boundaries of Assembly Constituency - (Vidhan Sabha) in District   Boundaries of Assembly Constituency under Parliamentary Constituency - (Lok Sabha)   Town & Village-wise Winner Parties-2024, 2022, 2019, 2017, 2014, 2012 and 2009	3-11
	<b>Administrative Setup (2011)</b>	
3	District   Sub-district   Towns   Villages   Inhabited Villages   Uninhabited Villages   Village Panchayat   Intermediate Panchayat	12-20
	<b>Demographics (2011)</b>	
4	Population   Households   Rural/Urban Population   Towns and Villages by Population Size   Sex Ratio (Total & 0-6 Years)   Religious Population   Social Population   Literacy Rate	21-22
	<b>Electoral Features</b>	
5	Important Dates of Last Elections Held   Electors by Gender   Service Electors   Voters   Voters Turnout   Polling Stations & Average Number of Electors per Polling Station   Electors by Age Group   Present Elected Representatives	23-28
	<b>Historical Summary Election Results</b>	
6	Vote Share of Major Parties   Winning Margin (Number & Percentage)   Polarity of Parties   Summary Result of Assembly Segment of Parliamentary Election 2024, 2019, 2014, 2009, 2004 and 1999   Summary Result of Assembly Elections 2022, 2017, 2012, 2007, 2002, 1996, 1993, 1991, 1989, 1985, 1980, 1977, 1974, 1969, 1967, 1962, 1957 and 1952	29-56
	<b>Polling Station Level Election Results</b>	
7	Name and Number of Polling Station 2024, 2022, 2019, 2017, 2014, 2012 and 2009   Polling Station-wise Electors, Voters & Voters Turnout 2024, 2022, 2019, 2017, 2014, 2012 and 2009   Polling Station wise Elections Results 2024, 2022, 2019, 2017, 2014, 2012 and 2009	57-283
	<b>Panchayat and Local Bodies Election Results</b>	
8	Panchayat Result 2015   Urban Local Bodies Result 2012	284-299
	<b>Share of Assembly Constituency</b>	
9	Share of Assembly Constituency - (Vidhan Sabha) in State, District and Parliamentary Constituency - (Lok Sabha)	300
	<b>Socio-Economic Amenities (2011)</b>	
10	Access to Administrative Units   Agricultural, Manufacturing and Industrial Commodities   Demographic Indicators   Education   Health & Manpower   Drinking Water Supply   Sanitation   Entertainment and Recreations Infrastructure   Power   Food Allocation Distribution and Marketing of Agriculture Commodities Infrastructure   Transport and Road Infrastructure   Communication   Banking and Financial Services   Land Use   Irrigation Source	302-316
11	<b>Abbreviation &amp; Sources</b>	317-320
12	<b>Disclaimer</b>	321



Location & Political Map



## Administrative Setup

### List of Village Panchayat & Intermediate Panchayat (Block) Name - 2011

Village Name	Village Panchayat Name	Intermediate Panchayat Name
Achalpur	Achalpur	Ghiror
Akbarpur Jhala	Akbarpur Jhala	Kuraoli
Akundaiya	Kharpari	Mainpuri
Alupura	Alupura	Kuraoli
Anjani	Anjani	Mainpuri
Arupur	Anjani	Mainpuri
Ashokpur	Ashokpur Har Khatkani	Kuraoli
Ashokpur	Ashokpur Har Kharkati	Kuraoli
Asyoli	Asyoli	Mainpuri
Athpura	Athpura	Kuraoli
Auden Mandal	Auden Mandal	Mainpuri
Badanpur	Badanpur Marauli	Mainpuri
Badery	Badery	Mainpuri
Bahadurpur	Lodhipur Bahadurpur	Mainpuri
Balampur	Ballampur	Ghiror
Balipur	Barkhera	Kuraoli
Balrampur	Ganga Jamuni.	Kuraoli
Barauliya	Barauliya	Kuraoli
Barkhera	Barkhera	Kuraoli
Basura Sultanpur	Basura Sultanpur	Kuraoli
Beekapur	Bhanpur	Kuraoli
Belahar	Belahar	Kuraoli
Bhanpur	Bhanpur	Kuraoli
Bharatpur	Bharatpur Jakhaua	Kuraoli
Bhaupur	Bhaupur	Mainpuri
Bichiya Vikrampur	Bichiya Vikrampur	Kuraoli
Bikrampur	Bikrampur Nagla Kanchan	Kuraoli
Birasinghpur	Rampura	Kuraoli
Brahmpur Suhaya	Anjani	Mainpuri

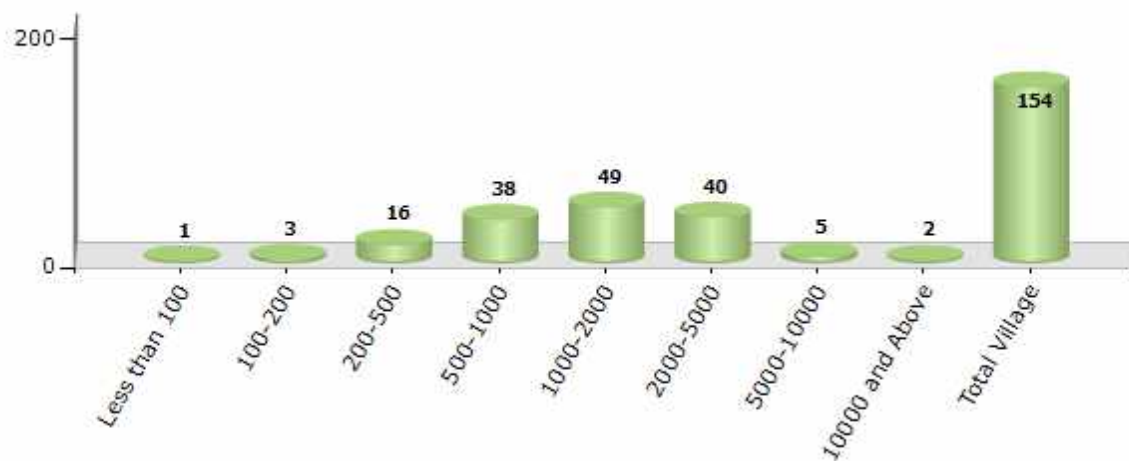
Contd....

## Demographics

### Number of Villages by Population Size - 2011

Less than 100	100-200	200-500	500-1000	1000-2000	2000-5000	5000-10000	10000 and Above	Total Village
1	3	16	38	49	40	5	2	154

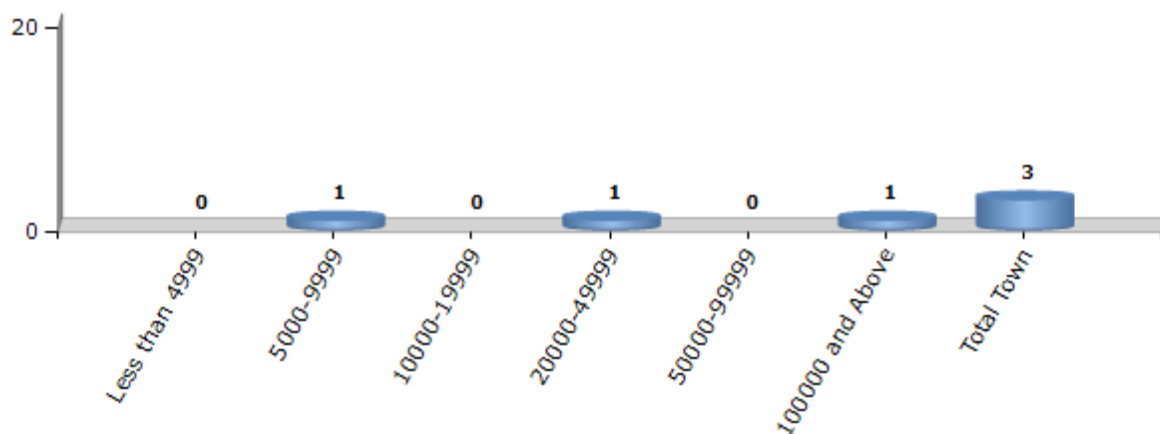
Number of Villages by Population Size - 2011



### Number of Towns by Population Size - 2011

Less than 4999	5000-9999	10000-19999	20000-49999	50000-99999	100000 and Above	Total Town
0	1	0	1	0	1	3

Number of Towns by Population Size - 2011

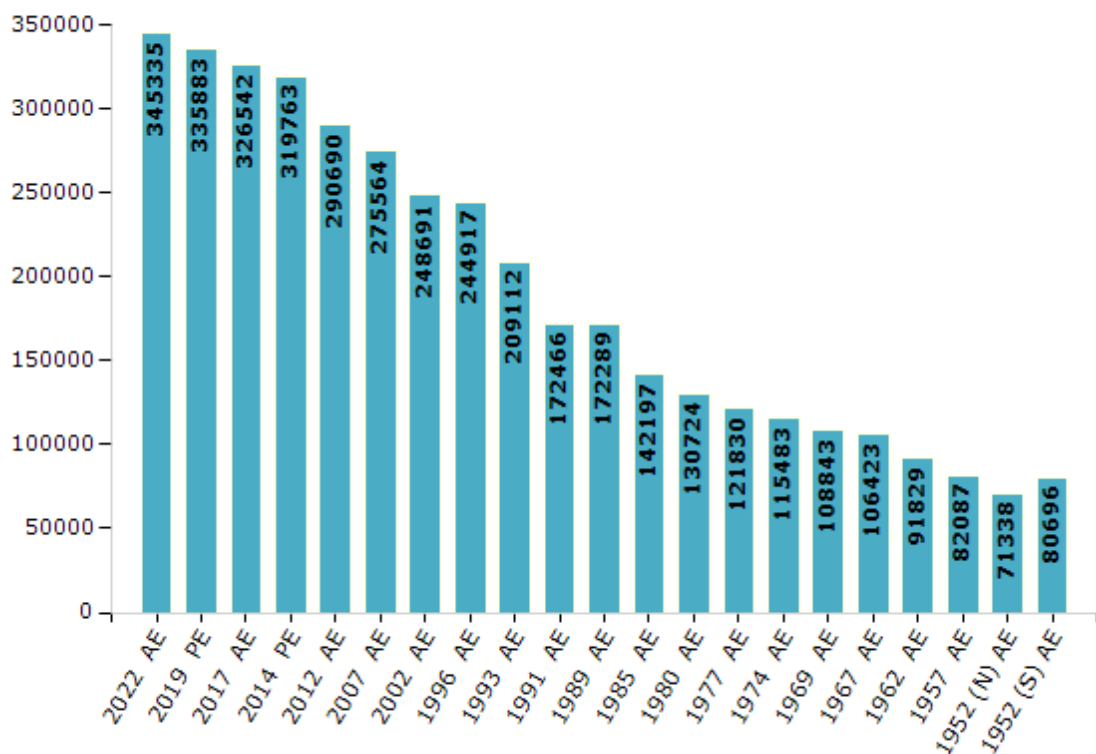


## Electoral Features

### Electors by Male & Female

Year	Male	Female	Others	Total	Year	Male	Female	Others	Total
2022 AE	186143	159174	18	345335	1991 AE	91483	80983	-	172466
2019 PE	181660	154207	16	335883	1989 AE	91387	80902	-	172289
2017 AE	176413	150114	15	326542	1985 AE	78692	63505	-	142197
2014 PE	173380	146374	9	319763	1980 AE	72032	58692	-	130724
2012 AE	159652	131036	2	290690	1977 AE	67126	54704	-	121830
2009 PE	-	-	-	-	1974 AE	64310	51173	-	115483
2007 AE	149248	126316	-	275564	1969 AE	59315	49528	-	108843
2004 PE	-	-	-	-	1967 AE	-	-	-	106423
2002 AE	136685	112006	-	248691	1962 AE	-	-	-	91829
1999 PE	-	-	-	-	1957 AE	-	-	-	82087
1996 AE	132965	111952	-	244917	1952 (N) AE	-	-	-	71338
1993 AE	114059	95053	-	209112	1952 (S) AE	-	-	-	80696

Number of Electors



Note : AE : Assembly Election, PE : Assembly Segment of Parliamentary Election, (N) : Mainpuri North Cum Bhongao, (S) : Mainpuri South

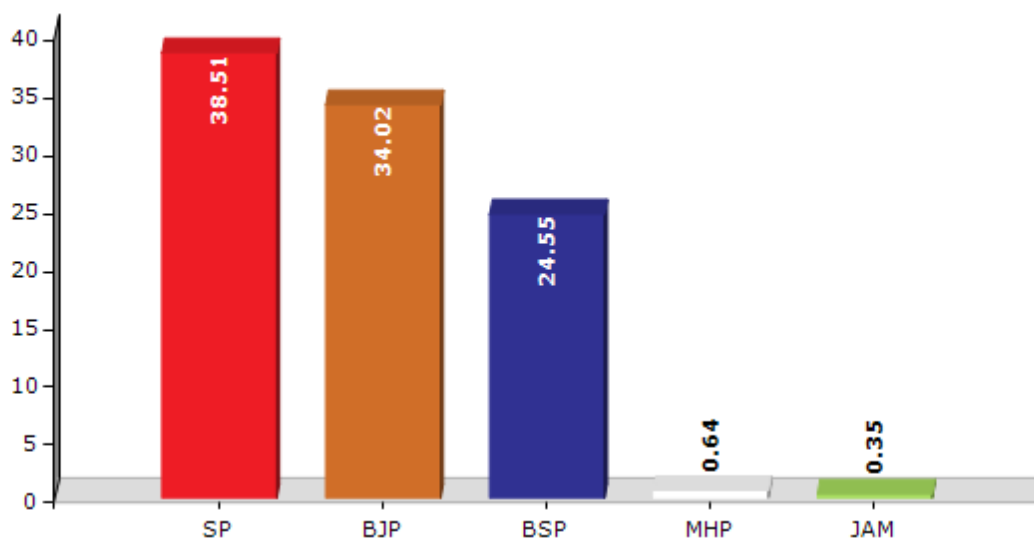


## Historical Summary Election Results

### Summary Result of Assembly Election - 2017

Candidate Name	Party	Votes	Votes %
Rajkumar Alias Raju Yadav	SP	75787	38.51
Ashok Kumar	BJP	66956	34.02
Maharaj Singh	BSP	48314	24.55
Satyendra Singh	MHP	1257	0.64
Vinay	JAM	684	0.35
Pradeep Kumar	RLD	636	0.32
Ramnaresh	BSRD	595	0.3
Surjeet Singh	IND	365	0.19
Suresh	IND	339	0.17
Sanjeev Kumar	IND	284	0.14
Maharaj Singh	IND	266	0.14
Pal Singh	IND	173	0.09
	NOTA	1157	0.59

Votes Percentage of Top Parties - 2017



## Polling Station Level Election Results

### Number and Name of Polling Stations (PS) (2022)

Number of Polling Stations	Name of Polling Stations	Number of Polling Stations	Name of Polling Stations
1	P.P. Jasarau Room No 1	22	J.H.School Nouner Room No.2
2	P.P. Jasarau Room No 2	23	P.V. Khiriya
3	P.P. Baghauli	24	P.V. Asargadi
4	P.P. Saidpur	25	Composit Vidhayalay Jhandahaar
5	P.P. Naugaon Room No 1	26	P.P. Haviliya
6	P.P. Naugaon Room No 2	27	P.P. Nagla Akahi
7	Prathmik Vidhyalay Ghatampur	28	P.V. Gopalpur
8	Composit Vidhyalay Durgpur	29	P.P. Kharra
9	Composit Vidhyalay Burra	30	P.V. Gargai
10	P.P. Chandpur	31	J.H.School Kapoorpur
11	P.P. Badery	32	P.P. Batroli
12	P.P. Kheriya	33	P.V. Gadriyan
13	Composit Vidhayalay Ghanshyampur Room No. 1	34	P.P. Himayupur
14	Composit Vidhayalay Ghanshyampur Room No. 2	35	P.P. Jaramai Room No.1
15	P.P. Vilashpur	36	P.P. Jaramai Room No.2
16	P.P. Paronkh Room No. 1	37	Composit Vidhayalay Odeny Mandal Room No.1
17	P.P. Paronkh Room No. 2	38	Composit Vidhayalay Odeny Mandal Room No.2
18	Composit Vidhayalay Devpur Bharthra	39	P.P. Gadiaya
19	P.P. Devpur	40	P.P. Dulhapur
20	Composit Vidhayalay Ruriya	41	P.P. Nagla Beta
21	J.H.School Nouner Room No.1	42	P.P. Tirlokpur

Contd....

## Polling Station Level Election Results

### Polling Station-wise Votes Secured by Overall Top Five Parties in Mainpuri Assembly in Assembly Election (AE) under Mainpuri Parliamentary Constituency in Uttar Pradesh (2022)

Number of Polling Station	Winner - Jayveer Singh (BJP)	Runner-up - Rajkumar Urf Raju Yadav (SP)	3rd - Gaurav Nand (BSP)	4th - Vineeta (INC)	5th - NA (NA)	NOTA	Other	Total Votes Secured
36	259	118	185	1		6	0	569
37	400	185	96	4		4	0	689
38	351	472	16	10		3	0	852
39	429	77	9	4		2	0	521
40	215	77	4	3		1	0	300
41	82	93	60	12		0	0	247
42	253	157	101	7		1	0	519
43	506	152	25	7		3	0	693
44	217	257	189	7		8	0	678
45	310	194	40	31		5	0	580
46	115	196	117	9		4	0	441
47	51	10	336	1		4	0	402
48	69	385	71	5		2	0	532
49	79	375	104	3		2	0	563
50	218	320	5	8		1	0	552
51	135	424	2	4		1	0	566
52	443	120	28	3		6	0	600
53	172	263	149	56		3	0	643
54	143	110	60	6		1	0	320
55	378	163	4	4		1	0	550
56	345	318	83	14		4	0	764
57	383	174	2	5		4	0	568
58	310	156	9	3		5	0	483
59	433	100	14	3		5	0	555
60	274	85	7	6		3	0	375
61	30	583	53	4		0	0	670
62	24	459	2	1		1	0	487
63	365	20	2	6		2	0	395
64	302	265	149	6		3	0	725
65	195	338	3	7		2	0	545
66	9	684	1	3		0	0	697
67	253	98	27	4		0	0	382
68	98	490	104	3		0	0	695
69	56	581	3	8		2	0	650
70	173	384	10	5		3	0	575

Contd....

## Polling Station Level Election Results

### Winner, Runner-up and 3rd Party Position & Winning Margin According to Polling Stations in Mainpuri Assembly in Assembly Election (AE) under Mainpuri Parliamentary Constituency in Uttar Pradesh (2022)

Polling Station Number	Winner Party	Winner Votes (%)	Runner-up Party	Runner-up Votes (%)	Winning Margin Votes (%)	Third Party	Third Party Votes (%)	Other Votes (%)
71	BJP	225 (50.9)	SP	193 (43.67)	32 (7.23)	BSP	18 (4.07)	6 (1.36)
72	BJP	570 (68.76)	SP	147 (17.73)	423 (51.03)	BSP	103 (12.42)	9 (1.09)
73	BJP	478 (71.88)	SP	99 (14.89)	379 (56.99)	BSP	75 (11.28)	13 (1.95)
74	BSP	255 (51)	SP	195 (39)	60 (12)	BJP	45 (9)	5 (1)
75	BJP	323 (86.36)	SP	34 (9.09)	289 (77.27)	BSP	13 (3.48)	4 (1.07)
76	BJP	353 (74.47)	SP	116 (24.47)	237 (50)	BSP	2 (0.42)	3 (0.63)
77	SP	458 (91.97)	BSP	31 (6.22)	427 (85.75)	BJP	7 (1.41)	2 (0.4)
78	SP	264 (56.41)	BJP	159 (33.97)	105 (22.44)	BSP	35 (7.48)	10 (2.14)
79	BSP	235 (35.18)	BJP	214 (32.04)	21 (3.14)	SP	207 (30.99)	12 (1.8)
80	BSP	369 (56.34)	SP	214 (32.67)	155 (23.67)	BJP	66 (10.08)	6 (0.92)
81	BJP	185 (47.8)	SP	176 (45.48)	9 (2.32)	BSP	23 (5.94)	3 (0.78)
82	BJP	249 (50.71)	SP	156 (31.77)	93 (18.94)	BSP	77 (15.68)	9 (1.83)
83	BJP	227 (54.18)	SP	158 (37.71)	69 (16.47)	BSP	26 (6.21)	8 (1.91)
84	SP	246 (56.55)	BJP	156 (35.86)	90 (20.69)	BSP	29 (6.67)	4 (0.92)
85	BJP	296 (47.06)	SP	210 (33.39)	86 (13.67)	BSP	115 (18.28)	8 (1.27)
86	BJP	233 (52.36)	SP	135 (30.34)	98 (22.02)	BSP	72 (16.18)	5 (1.12)
87	SP	106 (42.57)	BSP	95 (38.15)	11 (4.42)	BJP	47 (18.88)	1 (0.4)
88	BSP	138 (38.76)	BJP	109 (30.62)	29 (8.14)	SP	102 (28.65)	7 (1.97)
89	BSP	232 (55.9)	SP	121 (29.16)	111 (26.74)	BJP	58 (13.98)	4 (0.96)
90	BJP	560 (69.22)	SP	199 (24.6)	361 (44.62)	BSP	43 (5.32)	7 (0.87)
91	BJP	247 (52.33)	BSP	133 (28.18)	114 (24.15)	SP	86 (18.22)	6 (1.27)
92	SP	172 (45.99)	BJP	159 (42.51)	13 (3.48)	BSP	40 (10.7)	3 (0.8)
93	SP	429 (84.12)	BJP	74 (14.51)	355 (69.61)	INC	4 (0.78)	3 (0.59)
94	BJP	409 (47.17)	BSP	341 (39.33)	68 (7.84)	SP	107 (12.34)	10 (1.15)
95	BJP	361 (61.5)	SP	168 (28.62)	193 (32.88)	BSP	46 (7.84)	12 (2.04)
96	BJP	342 (42.7)	SP	334 (41.7)	8 (1)	BSP	94 (11.74)	31 (3.87)
97	BJP	311 (49.13)	SP	308 (48.66)	3 (0.47)	BSP	9 (1.42)	5 (0.79)
98	BSP	198 (37.71)	BJP	185 (35.24)	13 (2.47)	SP	137 (26.1)	5 (0.95)
99	BJP	348 (63.04)	SP	164 (29.71)	184 (33.33)	BSP	35 (6.34)	5 (0.91)
100	BJP	198 (62.66)	SP	92 (29.11)	106 (33.55)	BSP	25 (7.91)	1 (0.32)
101	BJP	452 (71.52)	SP	161 (25.47)	291 (46.05)	INC	7 (1.11)	12 (1.9)
102	BJP	303 (57.5)	SP	177 (33.59)	126 (23.91)	BSP	39 (7.4)	8 (1.52)
103	BJP	148 (67.58)	SP	61 (27.85)	87 (39.73)	BSP	4 (1.83)	6 (2.74)
104	BJP	269 (59.78)	SP	152 (33.78)	117 (26)	BSP	17 (3.78)	12 (2.67)
105	BJP	265 (71.43)	SP	102 (27.49)	163 (43.94)	BSP	4 (1.08)	0 (0)

Contd....

## Socio-Economic Amenities - Rural

### Access to Education Facilities

Particulars	Number of Villages (% of Population)				
	Available	Not Available	If Not Available (Distance of Nearest Facility)		
			A	B	C
Govt. Primary School	142 (98)	12 (2)	9 (1)	0 (0)	0 (0)
Private Primary School	43 (45)	111 (55)	0 (0)	0 (0)	0 (0)
Govt. Middle School	84 (70)	70 (30)	40 (11)	4 (1)	0 (0)
Private Middle School	41 (40)	113 (60)	7 (2)	1 (0)	0 (0)
Govt. Secondary School	8 (11)	146 (89)	21 (10)	15 (8)	0 (0)
Private Secondary School	24 (24)	130 (76)	56 (26)	24 (12)	2 (1)
Govt. Senior Secondary School	6 (10)	148 (90)	28 (13)	27 (17)	0 (0)
Private Senior Secondary School	12 (11)	142 (89)	41 (20)	29 (18)	2 (1)
Govt. Arts and Science Degree College	0 (0)	154 (100)	7 (7)	17 (9)	3 (3)
Private Arts and Science Degree College	3 (8)	151 (92)	34 (18)	58 (35)	21 (14)
Govt. Engineering College	0 (0)	154 (100)	0 (0)	2 (1)	96 (56)
Private Engineering College	0 (0)	154 (100)	1 (0)	2 (1)	42 (33)
Govt. Medicine College	1 (1)	153 (99)	6 (3)	7 (3)	124 (82)
Private Medicine College	1 (1)	153 (99)	1 (0)	1 (0)	6 (3)
Govt. Management Institute	0 (0)	154 (100)	1 (0)	1 (0)	31 (17)
Private Management Institute	0 (0)	154 (100)	2 (3)	3 (5)	63 (41)
Govt. Polytechnic	1 (0)	153 (100)	6 (5)	30 (24)	109 (64)
Private Polytechnic	0 (0)	154 (100)	1 (2)	1 (0)	1 (1)
Govt. Vocational Training School/ITI	0 (0)	154 (100)	3 (3)	18 (19)	121 (72)
Private Vocational Training School/ITI	0 (0)	154 (100)	0 (0)	0 (0)	2 (1)
Govt. Non Formal Training Centre	5 (4)	149 (96)	6 (5)	23 (14)	83 (44)
Private Non Formal Training Centre	0 (0)	154 (100)	0 (0)	0 (0)	0 (0)
Govt. School For Disabled	0 (0)	154 (100)	7 (10)	7 (7)	97 (55)
Private School For Disabled	0 (0)	154 (100)	0 (0)	1 (0)	0 (0)
Government Others	0 (0)	154 (100)	0 (0)	0 (0)	0 (0)
Private Others	0 (0)	154 (100)	0 (0)	0 (0)	0 (0)

Note : Distance A : Less than 5 km; B : Between 5-10 km; C : 10+ km.; Source : Data Analysis is based on 2011 Census.



## DISCLAIMER

The Terms of Use and Disclaimer of Datanet India Private Limited (hereinafter referred to as "Datanet") for use of this analysis report of **Mainpuri Assembly Constituency (Mainpuri Vidhan Sabha)** :-

1. **Assembly Factbook™** is a Registered Trade Mark owned by Datanet.
2. All the maps are sketched and graphical representation only and have not been drawn to the scale and also not to represent the actual geographical area or boundary of the unit.
3. The data for the aforesaid analysis is based on authentic sources and has been culled from the various publications of Census, CSO and NSSO for district and block level data, various central and state government departments, Central & State Elections Commissions and the concerned Returning Officers' releases, Electoral Rolls, Election results and allied publications, internal assessment, surveys, estimates and analysis. Therefore, certain adjustment of data at micro level may have been done to arrive closer to the macro data.
4. Data have been provided on an "As Is" and "As AVAILABLE" basis
5. The colours shown in the maps or diagram and charts of a particular party, alliance or AC are indicative and do not represent them.
6. This publication which includes maps, sheets, graphs and data would be the property under copyright of Datanet only. The user may use these for its internal study, analysis and research purposes. It's public display, re-selling or any commercial uses by the user are not allowed.
7. Datanet has taken due care and caution in compilation and processing of data and allied information, but does not guarantee the accuracy, adequacy or completeness of any information/analysis and will be not responsible for any errors or omissions or for the results obtained from the use of such information/analysis.
8. All the contents for the publication have been culled from various authentic sources and Datanet reasonably believes such sources to be reliable, but does not make any representations, express or implied as to the accuracy or fitness of use of such information. The information or contents of the information/analysis do not constitute advice and should not be relied upon in making (or refraining from making) any decision. Any reliance placed upon the information provided by Datanet is the sole responsibility and strictly at the user's risk.
9. In no event will Datanet be liable for any damages (including, without limitation, damages for loss of business projects, or loss of profits) arising in contract, tort or otherwise from the use of or inability to use any of its contents, or from any action taken (or refrained from being taken) as a result of using the analysis or any of its contents. Datanet its directors, owners, editors, officials, employees, distributor and agents or any associate will not be liable for any errors in the information contained or any consequences arising from the use of the contents of the provided information/analysis.
10. If any provision of these terms and conditions is held invalid or illegal or unenforceable for any reason by any court of competent jurisdiction, such provision shall be severed and the remainder of provisions of the terms and conditions shall continue in full force and effect as if the Term of Use had been executed with the invalid, illegal or unenforceable provision eliminated.
11. If there are any discrepancies in the information provided, please bring it to attention of Datanet for suitable rectification measures.

**Buy Online This Complete Book At  
Datanet India eBooks Store**

[www.indiastatpublications.com](http://www.indiastatpublications.com)

or go directly at

[http://www.indiastatpublications.com/  
Assembly\\_factbook/Uttar Pradesh/Mainpuri/ Mainpuri](http://www.indiastatpublications.com/Assembly_factbook/Uttar%20Pradesh/Mainpuri/Mainpuri)

 **indiastat**elections

ISBN : 978-93-5905-700-2



9 789359 057002