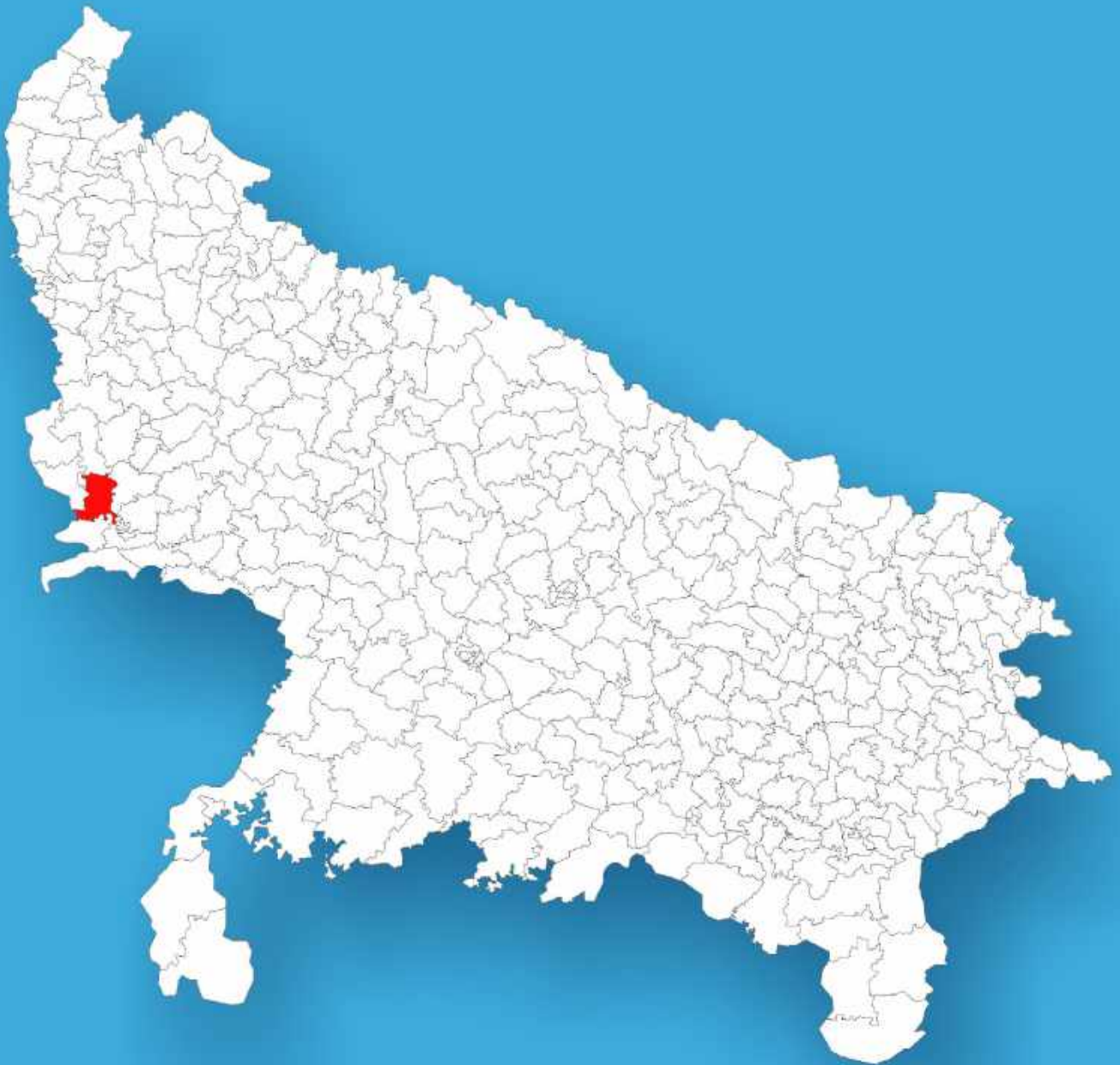




Uttar Pradesh

Assembly Factbook™

Baldev Assembly Constituency



Key Electoral Data of Baldev
Assembly Constituency (Vidhan Sabha)

Uttar Pradesh
Assembly FactbookTM
Baldev Assembly Constituency



Baldev Vidhan Sabha

Editor & Director

Dr. R.K. Thukral

Research Editor

Dr. Shafeeq Rahman

**Compiled, Researched and Published by
Datanet India Pvt. Ltd.**

D-100, 1st Floor,

Okhla Industrial Area, Phase-I,

New Delhi- 110020.

Ph.: 91-11- 43580781-84

Email : support@indiastatpublications.com

Website : www.indiastatelections.com

Online Book Store :

www.indiastatpublications.com

Report No. : AFB/UP-085-0125

ISBN : 978-93-5905-009-6

First Edition : January, 2018

Eighth Updated Edition : January, 2025

Price : Rs.11500/-

US\$ 310

© Datanet India Pvt. Ltd.

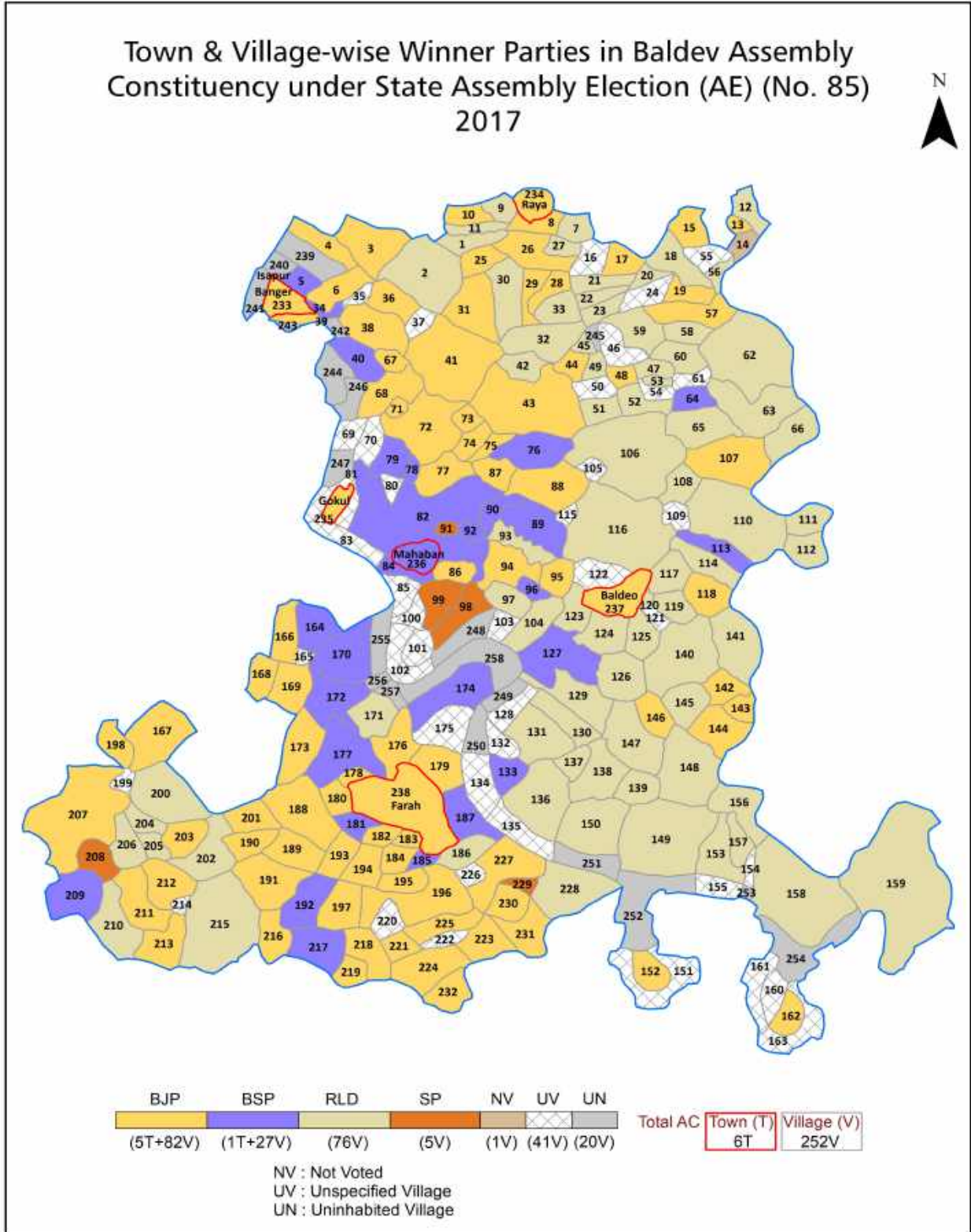
All rights reserved. No part of this book may be reproduced, stored in a retrieval system or transmitted in any form or by any means, mechanical photocopying, photographing, scanning, recording or otherwise without the prior written permission of the publisher. Please refer to Disclaimer at page no. 329 for the use of this publication.

Printed in India

Contents

No.	Particulars	Page No.
	Introduction	
1	Assembly Constituency - (Vidhan Sabha) at a Glance Features of Assembly as per Delimitation Commission of India (2008)	1-2
	Location and Political Maps	
2	Location Map Boundaries of Assembly Constituency - (Vidhan Sabha) in District Boundaries of Assembly Constituency under Parliamentary Constituency - (Lok Sabha) Town & Village-wise Winner Parties-2024, 2022, 2019, 2017, 2014, 2012 and 2009	3-11
	Administrative Setup (2011)	
3	District Sub-district Towns Villages Inhabited Villages Uninhabited Villages Village Panchayat Intermediate Panchayat	12-23
	Demographics (2011)	
4	Population Households Rural/Urban Population Towns and Villages by Population Size Sex Ratio (Total & 0-6 Years) Religious Population Social Population Literacy Rate	24-25
	Electoral Features	
5	Important Dates of Last Elections Held Electors by Gender Service Electors Voters Voters Turnout Polling Stations & Average Number of Electors per Polling Station Electors by Age Group Present Elected Representatives	26-31
	Historical Summary Election Results	
6	Vote Share of Major Parties Winning Margin (Number & Percentage) Polarity of Parties Summary Result of Assembly Segment of Parliamentary Election 2024, 2019, 2014 and 2009 Summary Result of Assembly Elections 2022, 2017 and 2012	32-41
	Polling Station Level Election Results	
7	Name and Number of Polling Station 2024, 2022, 2019, 2017, 2014, 2012 and 2009 Polling Station-wise Electors, Voters & Voters Turnout 2024, 2022, 2019, 2017, 2014, 2012 and 2009 Polling Station wise Elections Results 2024, 2022, 2019, 2017, 2014, 2012 and 2009	42-283
	Panchayat and Local Bodies Election Results	
8	Panchayat Result 2015 Urban Local Bodies Result 2012	284-307
	Share of Assembly Constituency	
9	Share of Assembly Constituency - (Vidhan Sabha) in State, District and Parliamentary Constituency - (Lok Sabha)	308
	Socio-Economic Amenities (2011)	
10	Access to Administrative Units Agricultural, Manufacturing and Industrial Commodities Demographic Indicators Education Health & Manpower Drinking Water Supply Sanitation Entertainment and Recreations Infrastructure Power Food Allocation Distribution and Marketing of Agriculture Commodities Infrastructure Transport and Road Infrastructure Communication Banking and Financial Services Land Use Irrigation Source	310-324
11	Abbreviation & Sources	325-328
12	Disclaimer	329

Location & Political Map



Administrative Setup

List of Village Panchayat & Intermediate Panchayat (Block) Name - 2011

Village Name	Village Panchayat Name	Intermediate Panchayat Name
Abdul Nabipur Banger	Abdul Nabipur Banger	Raya
Achru Ladhora	Achru Ladhora	Raya
Akos Bangar	Akos	Baldeo
Alipur	-	Baldeo
Amirpur	Amirpur	Baldeo
Angai	Angai	Baldeo
Anorha	Anorha	Raya
Anwla Sultanpur Bangar	Anwla Sultanpur Bangar	Farah
Artauni	Virauna	Baldeo
Awerni	Awerni	Baldeo
Baburi Sharqi	Baburi	Mathura
Bahadurpur	Karab	Raya
Balrai Bangar	Balrai Bangar	Farah
Balrampur	Shahpur	Baldeo
Baltikari	Baltikari	Raya
Bana	Bana	Raya
Banarsipur	Jataura	Baldeo
Bandi	Bandi	Baldeo
Bansai	Bansai	Raya
Baqalpur Farah	-	Farah
Barari	Barari	Farah
Barauda Mashrakpur	Barauda Mashrakpur	Farah
Barauli	Barauli	Baldeo
Barha Bangar	-	Baldeo
Basar Bhakandi	Nagaura	Raya
Begampur	-	Farah
Bhadaya	Bhadaya	Farah
Bhaderua	Virauna	Farah
Bhainsara	Bhainsara	Raya

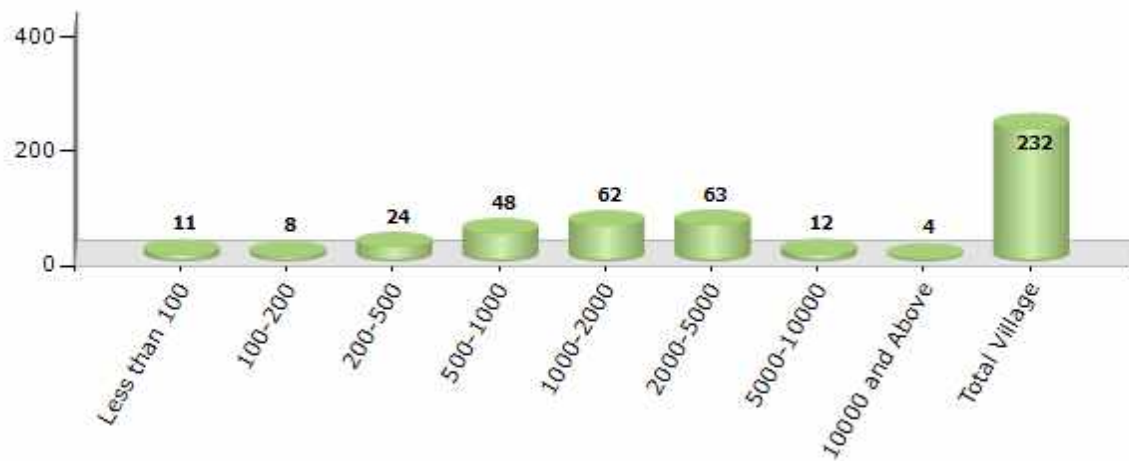
Contd....

Demographics

Number of Villages by Population Size - 2011

Less than 100	100-200	200-500	500-1000	1000-2000	2000-5000	5000-10000	10000 and Above	Total Village
11	8	24	48	62	63	12	4	232

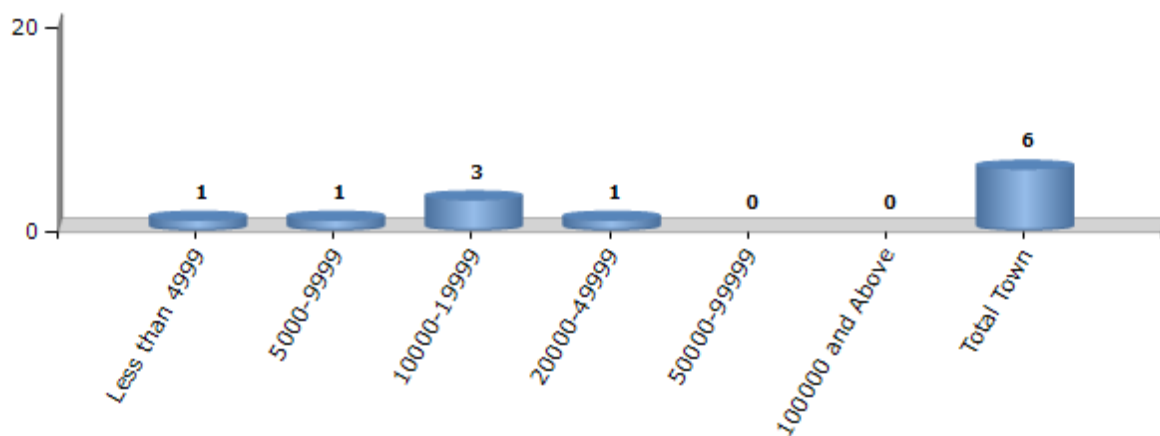
Number of Villages by Population Size - 2011



Number of Towns by Population Size - 2011

Less than 4999	5000-9999	10000-19999	20000-49999	50000-99999	100000 and Above	Total Town
1	1	3	1	0	0	6

Number of Towns by Population Size - 2011

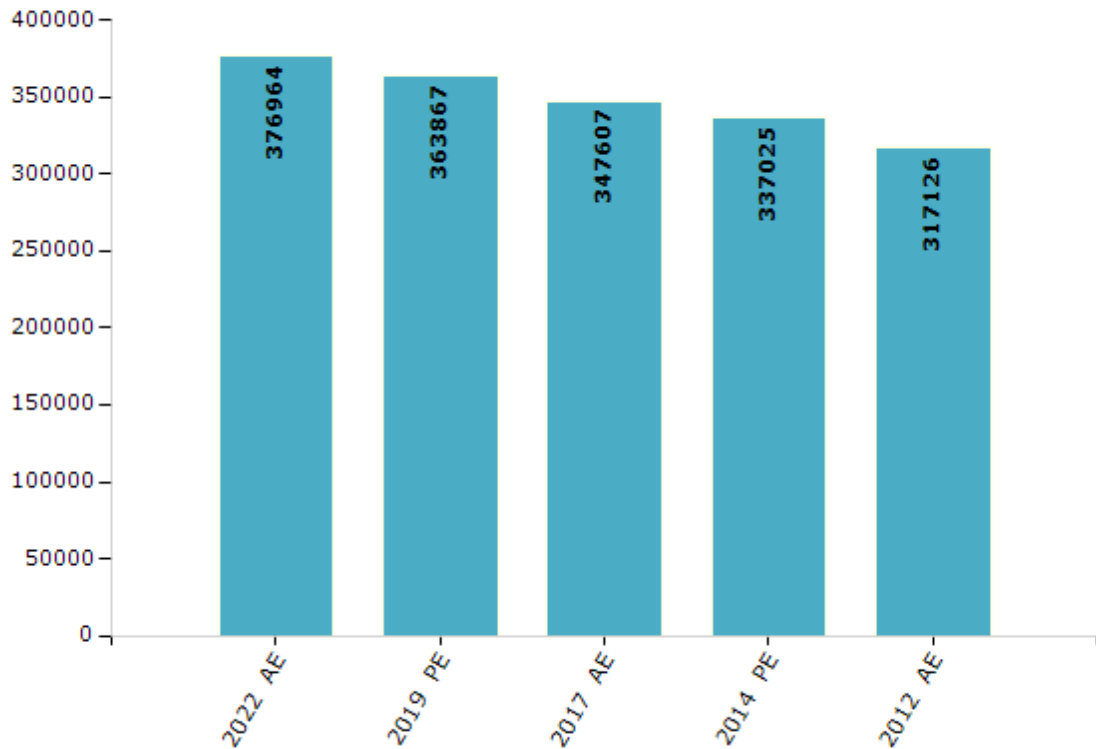


Electoral Features

Electors by Male & Female

Year	Male	Female	Others	Total	Year	Male	Female	Others	Total
2022 AE	202774	174171	19	376964	1991 AE	-	-	-	-
2019 PE	197500	166349	18	363867	1989 AE	-	-	-	-
2017 AE	188904	158685	18	347607	1985 AE	-	-	-	-
2014 PE	187233	149782	10	337025	1980 AE	-	-	-	-
2012 AE	176695	140426	5	317126	1977 AE	-	-	-	-
2009 PE	-	-	-	-	1974 AE	-	-	-	-
2007 AE	-	-	-	-	1969 AE	-	-	-	-
2004 PE	-	-	-	-	1967 AE	-	-	-	-
2002 AE	-	-	-	-	1962 AE	-	-	-	-
1999 PE	-	-	-	-	1957 AE	-	-	-	-
1996 AE	-	-	-	-	1952 AE	-	-	-	-
1993 AE	-	-	-	-					

Number of Electors



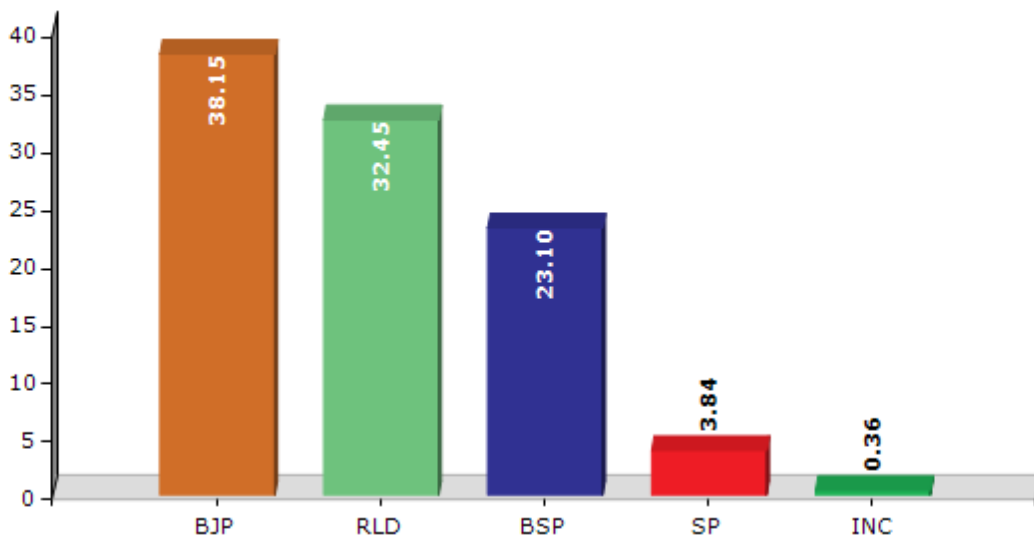
Note : AE : Assembly Election, PE : Assembly Segment of Parliamentary Election

Historical Summary Election Results

Summary Result of Assembly Election - 2017

Candidate Name	Party	Votes	Votes %
Pooran Prakash	BJP	88411	38.15
Niranjan Singh Dhangar	RLD	75203	32.45
Premchand	BSP	53539	23.1
Ranvir	SP	8893	3.84
Vinesh Kumar	INC	840	0.36
Bhup Singh	IND	706	0.3
Niranjan Singh	IND	692	0.3
Bhawarpal Singh	IND	589	0.25
Brijendra Kumar Poeia	IND	588	0.25
Chandrabhan	RSOSP	413	0.18
Chandrapal	IND	295	0.13
	NOTA	1601	0.69

Votes Percentage of Top Parties - 2017



Polling Station Level Election Results

Number and Name of Polling Stations (PS) (2022)

Number of Polling Stations	Name of Polling Stations	Number of Polling Stations	Name of Polling Stations
1	Prathmik Vidyala Kalyanpur	22	Primary School Nagla Bhawani
2	Primary School Mawali	23	Prathmik Vidhyala Bhankarpur
3	Prathmik Vidhyala Dahrua R.N. 1	24	Primary School Pratham Raya K.N.1
4	Prathmik Vidhyala Dahrua R.N. 2	25	Primary School Pratham Raya K.N.2
5	Prathmik Vidhyala Dahrua R.N. 3	26	Primary School Pratham Raya K.N.3
6	Primary School Kinarai	27	Primary School Raya Dwitiye K.N.1
7	Primary School Kinarai	28	Primary School Raya Dwitiye K.N.2
8	Primary School Diwana K.N.1	29	Primary School Raya Dwitiye K.N.3
9	Primary School Diwana K.N.2	30	Primary School Raya Dwitiye K.N.4
10	Primary School Diwana K.N.3	31	R.I.C.Raya K.N.1
11	K.U.M.S.Siriya Ki Nagariya	32	R.I.C.Raya K.N.2
12	K.U.M.S.Siriya Ki Nagariya	33	R.I.C.Raya K.N.3
13	Primary School Pilkhuni	34	R.I.C.Raya K.N.4
14	Primary School Sooraj	35	R.I.C.Raya K.N.5
15	Primary School Dhaku	36	R.I.C.Raya K.N.6
16	Primary School Gonga R.No.1	37	Radha Gopal H.S.S Raya K.N.1
17	Primary School Gonga R.No.2	38	Radha Gopal H.S.S Raya K.N.2
18	Primary School Fajiyatpur Nagariya	39	Radha Gopal H.S.S Raya K.N.3
19	Primary School Tirwaya	40	Radha Gopal H.S.S Raya K.N.4
20	P.M.V. Tirwaya	41	Primary School Chauhari
21	Primary School Nagla Bheema	42	Primary School Beel Aliyabad

Contd....

Polling Station Level Election Results

Polling Station-wise Votes Secured by Overall Top Five Parties in Baldev Assembly in Assembly Election (AE) under Mathura Parliamentary Constituency in Uttar Pradesh (2022)

Number of Polling Station	Winner - Puran Prakash (BJP)	Runner-up - Babita Devi (RLD)	3rd - Ashok Kumar (BSP)	4th - Vinesh Kumar Sanwal (INC)	5th - Bhupendra Kumar Dhangar (RSOSP)	NOTA	Other	Total Votes Secured
36	480	113	12	10	2	4	0	621
37	4	541	3	6	1	4	2	561
38	10	454	6	1	2	4	1	478
39	16	682	4	10	2	9	8	731
40	49	471	16	5	1	1	0	543
41	157	207	63	9	0	3	2	441
42	141	126	0	1	0	1	0	269
43	199	195	63	11	3	4	3	478
44	360	185	156	6	2	0	0	709
45	468	43	17	16	6	13	4	567
46	141	82	404	3	2	4	1	637
47	411	54	141	6	2	3	0	617
48	291	122	52	6	4	0	0	475
49	127	39	70	1	2	0	3	242
50	171	89	111	2	6	1	0	380
51	111	30	469	4	1	3	1	619
52	203	46	394	5	4	6	1	659
53	178	50	447	4	0	9	1	689
54	193	31	309	6	1	1	2	543
55	410	55	126	11	2	2	2	608
56	117	27	428	3	1	2	1	579
57	21	19	359	2	0	0	1	402
58	10	26	368	4	1	1	0	410
59	131	29	347	2	2	8	1	520
60	230	50	374	2	0	5	5	666
61	70	51	478	5	5	9	1	619
62	260	97	25	7	2	1	2	394
63	496	133	108	8	6	1	2	754
64	91	41	631	2	3	1	2	771
65	443	191	88	22	9	6	3	762
66	419	94	92	18	7	4	2	636
67	289	60	52	3	45	5	3	457
68	357	58	37	2	3	0	0	457
69	255	36	125	5	20	2	1	444
70	58	8	544	18	3	4	1	636

Contd....

Polling Station Level Election Results

Winner, Runner-up and 3rd Party Position & Winning Margin According to Polling Stations in Baldev Assembly in Assembly Election (AE) under Mathura Parliamentary Constituency in Uttar Pradesh (2022)

Polling Station Number	Winner Party	Winner Votes (%)	Runner-up Party	Runner-up Votes (%)	Winning Margin Votes (%)	Third Party	Third Party Votes (%)	Other Votes (%)
71	BSP	278 (53.67)	BJP	206 (39.77)	72 (13.9)	RLD	30 (5.79)	4 (0.77)
72	BJP	431 (83.69)	RLD	59 (11.46)	372 (72.23)	BSP	13 (2.52)	12 (2.33)
73	BJP	210 (75.81)	RLD	51 (18.41)	159 (57.4)	BSP	11 (3.97)	5 (1.81)
74	BJP	400 (64.62)	BSP	127 (20.52)	273 (44.1)	RLD	87 (14.05)	5 (0.81)
75	RLD	214 (50.12)	BJP	209 (48.95)	5 (1.17)	BSP	2 (0.47)	2 (0.47)
76	BJP	319 (64.31)	RLD	108 (21.77)	211 (42.54)	BSP	68 (13.71)	1 (0.2)
77	BJP	284 (47.33)	RLD	202 (33.67)	82 (13.66)	BSP	107 (17.83)	7 (1.17)
78	BSP	225 (53.07)	BJP	149 (35.14)	76 (17.93)	RLD	35 (8.25)	15 (3.54)
79	BJP	319 (78.38)	RLD	67 (16.46)	252 (61.92)	BSP	16 (3.93)	5 (1.23)
80	BJP	329 (57.42)	RLD	222 (38.74)	107 (18.68)	BSP	7 (1.22)	15 (2.62)
81	BJP	386 (66.32)	RLD	183 (31.44)	203 (34.88)	INC	9 (1.55)	4 (0.69)
82	BJP	271 (55.53)	RLD	164 (33.61)	107 (21.92)	BSP	40 (8.2)	13 (2.66)
83	BJP	209 (65.11)	RLD	87 (27.1)	122 (38.01)	BSP	14 (4.36)	11 (3.43)
84	BJP	161 (78.92)	RLD	42 (20.59)	119 (58.33)	BSP	1 (0.49)	0 (0)
85	BJP	472 (69.31)	RLD	176 (25.84)	296 (43.47)	BSP	17 (2.5)	16 (2.35)
86	BJP	321 (50.95)	RLD	290 (46.03)	31 (4.92)	BSP	4 (0.63)	15 (2.38)
87	RLD	474 (70.85)	BJP	153 (22.87)	321 (47.98)	BSP	12 (1.79)	30 (4.48)
88	BJP	244 (55.33)	RLD	184 (41.72)	60 (13.61)	BSP	10 (2.27)	3 (0.68)
89	RLD	208 (37.82)	BSP	198 (36)	10 (1.82)	BJP	136 (24.73)	8 (1.45)
90	BJP	369 (76.24)	RLD	108 (22.31)	261 (53.93)	INC	5 (1.03)	2 (0.41)
91	BSP	280 (58.21)	BJP	134 (27.86)	146 (30.35)	RLD	58 (12.06)	9 (1.87)
92	RLD	258 (60.85)	BJP	132 (31.13)	126 (29.72)	BSP	30 (7.08)	4 (0.94)
93	RLD	109 (61.93)	BJP	58 (32.95)	51 (28.98)	BSP	8 (4.55)	1 (0.57)
94	BJP	338 (79.34)	RLD	57 (13.38)	281 (65.96)	BSP	17 (3.99)	14 (3.29)
95	RLD	334 (45.38)	BJP	220 (29.89)	114 (15.49)	BSP	168 (22.83)	14 (1.9)
96	BJP	219 (65.77)	RLD	105 (31.53)	114 (34.24)	BSP	3 (0.9)	6 (1.8)
97	RLD	185 (41.76)	BJP	173 (39.05)	12 (2.71)	BSP	78 (17.61)	7 (1.58)
98	RLD	178 (41.88)	BJP	155 (36.47)	23 (5.41)	BSP	85 (20)	7 (1.65)
99	BJP	288 (48.24)	RLD	225 (37.69)	63 (10.55)	BSP	71 (11.89)	13 (2.18)
100	BJP	160 (50)	RLD	145 (45.31)	15 (4.69)	BSP	9 (2.81)	6 (1.88)
101	RLD	309 (57.54)	BJP	188 (35.01)	121 (22.53)	BSP	34 (6.33)	6 (1.12)
102	RLD	219 (69.09)	BJP	94 (29.65)	125 (39.44)	BSP	2 (0.63)	2 (0.63)
103	RLD	387 (51.88)	BJP	276 (37)	111 (14.88)	BSP	58 (7.77)	25 (3.35)
104	BSP	142 (34.72)	BJP	138 (33.74)	4 (0.98)	RLD	116 (28.36)	13 (3.18)
105	RLD	202 (50.5)	BJP	165 (41.25)	37 (9.25)	RSOSP	15 (3.75)	18 (4.5)

Contd....

Socio-Economic Amenities - Rural

Access to Education Facilities

Particulars	Number of Villages (% of Population)				
	Available	Not Available	If Not Available (Distance of Nearest Facility)		
			A	B	C
Govt. Primary School	181 (93)	51 (7)	16 (2)	0 (0)	0 (0)
Private Primary School	31 (28)	201 (72)	8 (1)	0 (0)	0 (0)
Govt. Middle School	96 (63)	136 (37)	34 (7)	3 (0)	0 (0)
Private Middle School	40 (31)	192 (69)	25 (5)	3 (1)	0 (0)
Govt. Secondary School	14 (12)	218 (88)	47 (15)	14 (4)	4 (2)
Private Secondary School	43 (35)	189 (65)	27 (8)	8 (3)	0 (0)
Govt. Senior Secondary School	10 (8)	222 (92)	35 (11)	17 (6)	3 (2)
Private Senior Secondary School	34 (26)	198 (74)	48 (19)	13 (5)	3 (1)
Govt. Arts and Science Degree College	0 (0)	232 (100)	3 (2)	13 (8)	22 (9)
Private Arts and Science Degree College	9 (7)	223 (93)	46 (16)	50 (28)	26 (9)
Govt. Engineering College	0 (0)	232 (100)	3 (1)	3 (1)	28 (11)
Private Engineering College	5 (5)	227 (95)	18 (5)	29 (15)	49 (30)
Govt. Medicine College	0 (0)	232 (100)	3 (1)	5 (3)	47 (22)
Private Medicine College	1 (2)	231 (98)	9 (2)	14 (6)	36 (20)
Govt. Management Institute	0 (0)	232 (100)	6 (2)	0 (0)	19 (7)
Private Management Institute	4 (2)	228 (98)	13 (4)	21 (15)	51 (25)
Govt. Polytechnic	1 (3)	231 (97)	2 (1)	1 (0)	90 (38)
Private Polytechnic	4 (4)	228 (96)	12 (5)	13 (7)	30 (16)
Govt. Vocational Training School/ITI	0 (0)	232 (100)	2 (1)	2 (1)	97 (40)
Private Vocational Training School/ITI	5 (6)	227 (94)	8 (2)	7 (5)	31 (13)
Govt. Non Formal Training Centre	9 (5)	223 (95)	2 (1)	14 (6)	45 (17)
Private Non Formal Training Centre	1 (0)	231 (100)	6 (1)	11 (7)	14 (8)
Govt. School For Disabled	0 (0)	232 (100)	1 (0)	2 (0)	36 (19)
Private School For Disabled	0 (0)	232 (100)	4 (1)	3 (1)	18 (12)
Government Others	0 (0)	232 (100)	0 (0)	0 (0)	0 (0)
Private Others	0 (0)	232 (100)	0 (0)	0 (0)	0 (0)

Note : Distance A : Less than 5 km; B : Between 5-10 km; C : 10+ km.; Source : Data Analysis is based on 2011 Census.

DISCLAIMER

The Terms of Use and Disclaimer of Datanet India Private Limited (hereinafter referred to as "Datanet") for use of this analysis report of **Baldev Assembly Constituency (Baldev Vidhan Sabha)** :-

1. **Assembly Factbook™** is a Registered Trade Mark owned by Datanet.
2. All the maps are sketched and graphical representation only and have not been drawn to the scale and also not to represent the actual geographical area or boundary of the unit.
3. The data for the aforesaid analysis is based on authentic sources and has been culled from the various publications of Census, CSO and NSSO for district and block level data, various central and state government departments, Central & State Elections Commissions and the concerned Returning Officers' releases, Electoral Rolls, Election results and allied publications, internal assessment, surveys, estimates and analysis. Therefore, certain adjustment of data at micro level may have been done to arrive closer to the macro data.
4. Data have been provided on an "As Is" and "As AVAILABLE" basis
5. The colours shown in the maps or diagram and charts of a particular party, alliance or AC are indicative and do not represent them.
6. This publication which includes maps, sheets, graphs and data would be the property under copyright of Datanet only. The user may use these for its internal study, analysis and research purposes. It's public display, re-selling or any commercial uses by the user are not allowed.
7. Datanet has taken due care and caution in compilation and processing of data and allied information, but does not guarantee the accuracy, adequacy or completeness of any information/analysis and will be not responsible for any errors or omissions or for the results obtained from the use of such information/analysis.
8. All the contents for the publication have been culled from various authentic sources and Datanet reasonably believes such sources to be reliable, but does not make any representations, express or implied as to the accuracy or fitness of use of such information. The information or contents of the information/analysis do not constitute advice and should not be relied upon in making (or refraining from making) any decision. Any reliance placed upon the information provided by Datanet is the sole responsibility and strictly at the user's risk.
9. In no event will Datanet be liable for any damages (including, without limitation, damages for loss of business projects, or loss of profits) arising in contract, tort or otherwise from the use of or inability to use any of its contents, or from any action taken (or refrained from being taken) as a result of using the analysis or any of its contents. Datanet its directors, owners, editors, officials, employees, distributor and agents or any associate will not be liable for any errors in the information contained or any consequences arising from the use of the contents of the provided information/analysis.
10. If any provision of these terms and conditions is held invalid or illegal or unenforceable for any reason by any court of competent jurisdiction, such provision shall be severed and the remainder of provisions of the terms and conditions shall continue in full force and effect as if the Term of Use had been executed with the invalid, illegal or unenforceable provision eliminated.
11. If there are any discrepancies in the information provided, please bring it to attention of Datanet for suitable rectification measures.

**Buy Online This Complete Book At
Datanet India eBooks Store**

www.indiastatpublications.com

or go directly at

[http://www.indiastatpublications.com/
Assembly_factbook/Uttar Pradesh/Mathura/ Baldev](http://www.indiastatpublications.com/Assembly_factbook/Uttar%20Pradesh/Mathura/Baldev)

 **indiastat**elections

ISBN : 978-93-5905-009-6



9 789359 050096