



Uttar Pradesh

Assembly Factbook™

Chhata Assembly Constituency



Key Electoral Data of Chhata
Assembly Constituency (Vidhan Sabha)

Uttar Pradesh
Assembly FactbookTM
Chhata Assembly Constituency



Chhata Vidhan Sabha

Editor & Director

Dr. R.K. Thukral

Research Editor

Dr. Shafeeq Rahman

Compiled, Researched and Published by Datanet India Pvt. Ltd.

D-100, 1st Floor,

Okhla Industrial Area, Phase-I,

New Delhi- 110020.

Ph.: 91-11- 43580781-84

Email : support@indiastatpublications.com

Website : www.indiastatelections.com

Online Book Store :

www.indiastatpublications.com

Report No. : AFB/UP-081-0123

ISBN : 978-93-5905-571-8

First Edition : January, 2018

Sixth Updated Edition : January, 2023

Price : Rs.11500/-

US\$ 310

© Datanet India Pvt. Ltd.

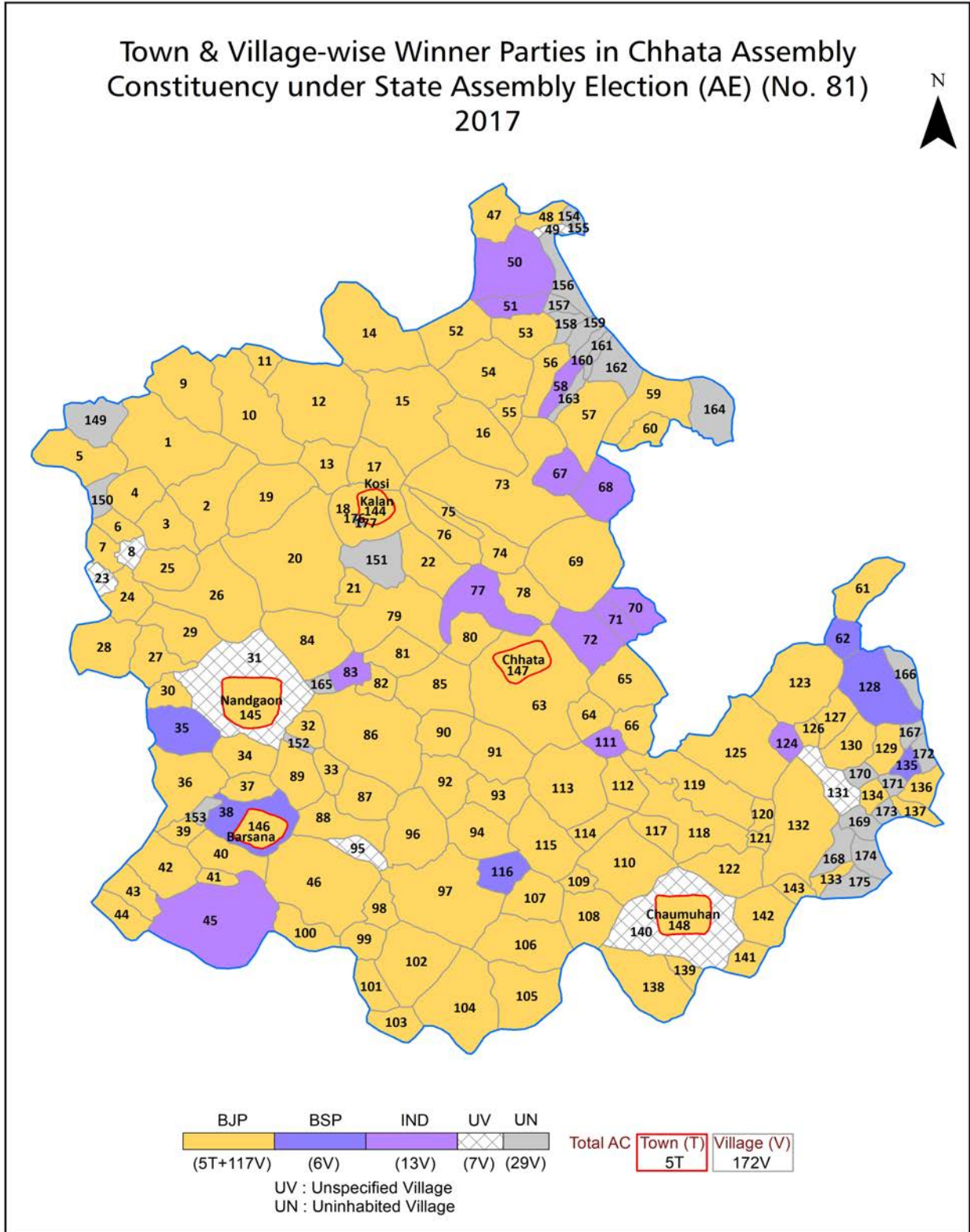
All rights reserved. No part of this book may be reproduced, stored in a retrieval system or transmitted in any form or by any means, mechanical photocopying, photographing, scanning, recording or otherwise without the prior written permission of the publisher. Please refer to Disclaimer at page no. 306 for the use of this publication.

Printed in India

Contents

No.	Particulars	Page No.
	Introduction	
1	Assembly Constituency - (Vidhan Sabha) at a Glance Features of Assembly as per Delimitation Commission of India (2008)	1-2
	Location and Political Maps	
2	Location Map Boundaries of Assembly Constituency - (Vidhan Sabha) in District Boundaries of Assembly Constituency under Parliamentary Constituency - (Lok Sabha) Town & Village-wise Winner Parties-2022, 2019, 2017, 2014, 2012 and 2009	3-11
	Administrative Setup (2011)	
3	District Sub-district Towns Villages Inhabited Villages Uninhabited Villages Village Panchayat Intermediate Panchayat	12-19
	Demographics (2011)	
4	Population Households Rural/Urban Population Towns and Villages by Population Size Sex Ratio (Total & 0-6 Years) Religious Population Social Population Literacy Rate	20-21
	Electoral Features	
5	Important Dates of Last Elections Held Electors by Gender Service Electors Voters Voters Turnout Polling Stations & Average Number of Electors per Polling Station Electors by Age Group Present Elected Representatives	22-27
	Historical Summary Election Results	
6	Vote Share of Major Parties Winning Margin (Number & Percentage) Polarity of Parties Summary Result of Assembly Segment of Parliamentary Election 2019, 2014, 2009, 2004 and 1999 Summary Result of Assembly Elections 2022, 2017, 2012, 2007, 2002, 1996, 1993, 1991, 1989, 1985, 1980, 1977, 1974, 1969, 1967, 1962, 1957 and 1952	28-54
	Polling Station Level Election Results	
7	Name and Number of Polling Station 2022, 2019, 2017, 2014, 2012 and 2009 Polling Station-wise Electors, Voters & Voters Turnout 2022, 2019, 2017, 2014, 2012 and 2009 Polling Station wise Elections Results 2022, 2019, 2017, 2014, 2012 and 2009	55-266
	Panchayat and Local Bodies Election Results	
8	Panchayat Result 2015 Urban Local Bodies Result 2012	267-284
	Share of Assembly Constituency	
9	Share of Assembly Constituency - (Vidhan Sabha) in State, District and Parliamentary Constituency - (Lok Sabha)	285
	Socio-Economic Amenities (2011)	
10	Access to Administrative Units Agricultural, Manufacturing and Industrial Commodities Demographic Indicators Education Health & Manpower Drinking Water Supply Sanitation Entertainment and Recreations Infrastructure Power Food Allocation Distribution and Marketing of Agriculture Commodities Infrastructure Transport and Road Infrastructure Communication Banking and Financial Services Land Use Irrigation Source	287-301
11	Abbreviation & Sources	302-305
12	Disclaimer	306

Location & Political Map



Administrative Setup

List of Village Panchayat & Intermediate Panchayat (Block) Name - 2011

Village Name	Village Panchayat Name	Intermediate Panchayat Name
Agaryala	Agaryala	Chaumuha
Ahuri	Ahuri	Chaumuha
Ainch	Ainch	Chhata
Ajhai Kalan	Ajhai Khurd	Chaumuha
Ajhai Khurd	Ajhai Khurd	Chaumuha
Ajijpur	Ajijpur	Nandgaon
Ajnokh	Ajnokh	Chhata
Ajnothi	Undi	Chhata
Akbarpur	Akbarpur	Chaumuha
Alwai	Sankhi	Chhata
Badangarh	Badangarh	Nandgaon
Baharawali	Baharawali	Chhata
Bahata Bangar	Bahta	Chhata
Bajana	Parkhamgujar	Chaumuha
Bajhera	Bajhera	Chaumuha
Barahara Bangar	-	Chaumuha
Baraka	Baraka	Chhata
Barchawali	Barchawali	Nandgaon
Baroli	Baroli	Chaumuha
Barsana(Rural)	Barsana(Rural)	Nandgaon
Basai Bujurg Bangar	Basai Bujurg	Chaumuha
Basai Khurd Bangar	Bhogaon	Chaumuha
Bathain Kalan	Bathain Kalan	Nandgaon
Bathain Khurd	Bathain Khurd	Nandgaon
Bhadawal	Bhadawal	Chhata
Bhadokhar	Bhadokhar	Nandgaon
Bharna Khurd	Bharna Khurd	Chaumuha
Bharnakalan	Bharnakalan	Chaumuha
Bhartiya	Bhartiya	Chaumuha

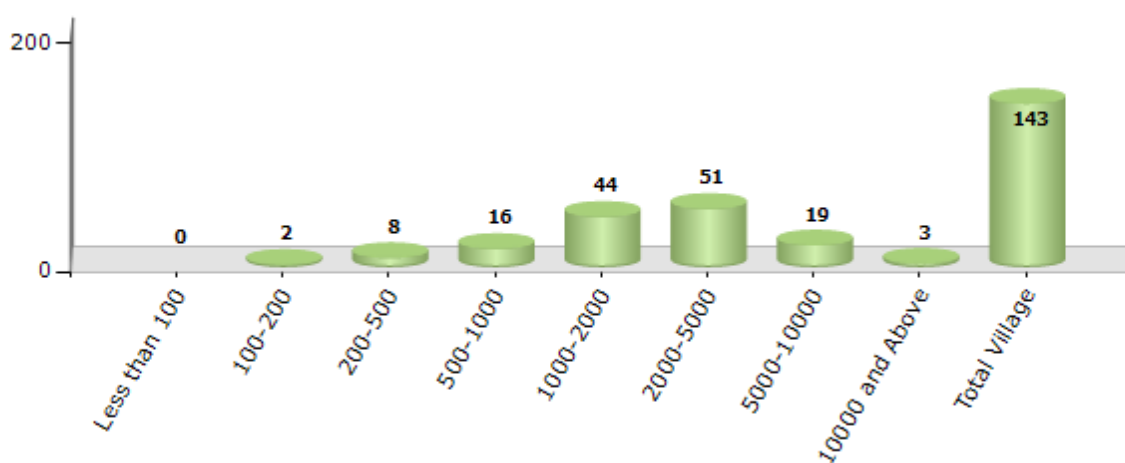
Contd....

Demographics

Number of Villages by Population Size - 2011

Less than 100	100-200	200-500	500-1000	1000-2000	2000-5000	5000-10000	10000 and Above	Total Village
0	2	8	16	44	51	19	3	143

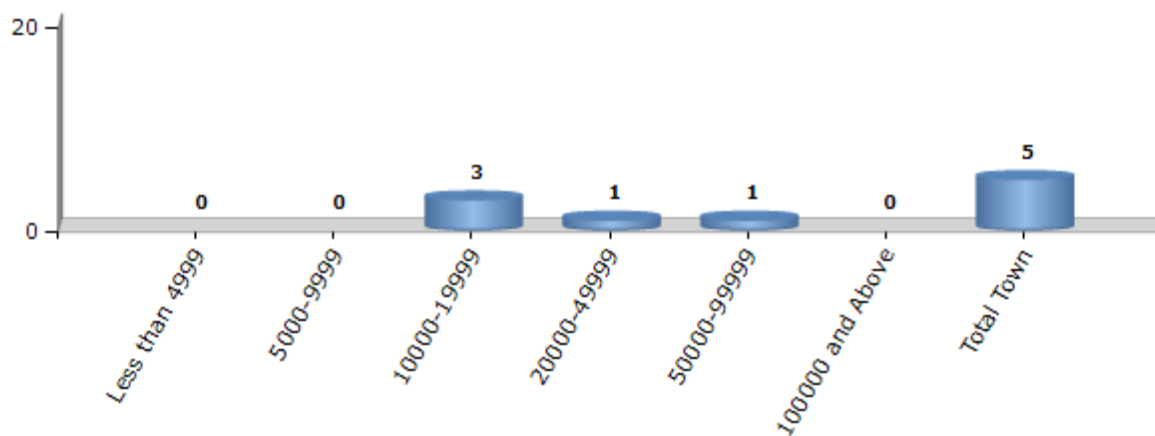
Number of Villages by Population Size - 2011



Number of Towns by Population Size - 2011

Less than 4999	5000-9999	10000-19999	20000-49999	50000-99999	100000 and Above	Total Town
0	0	3	1	1	0	5

Number of Towns by Population Size - 2011

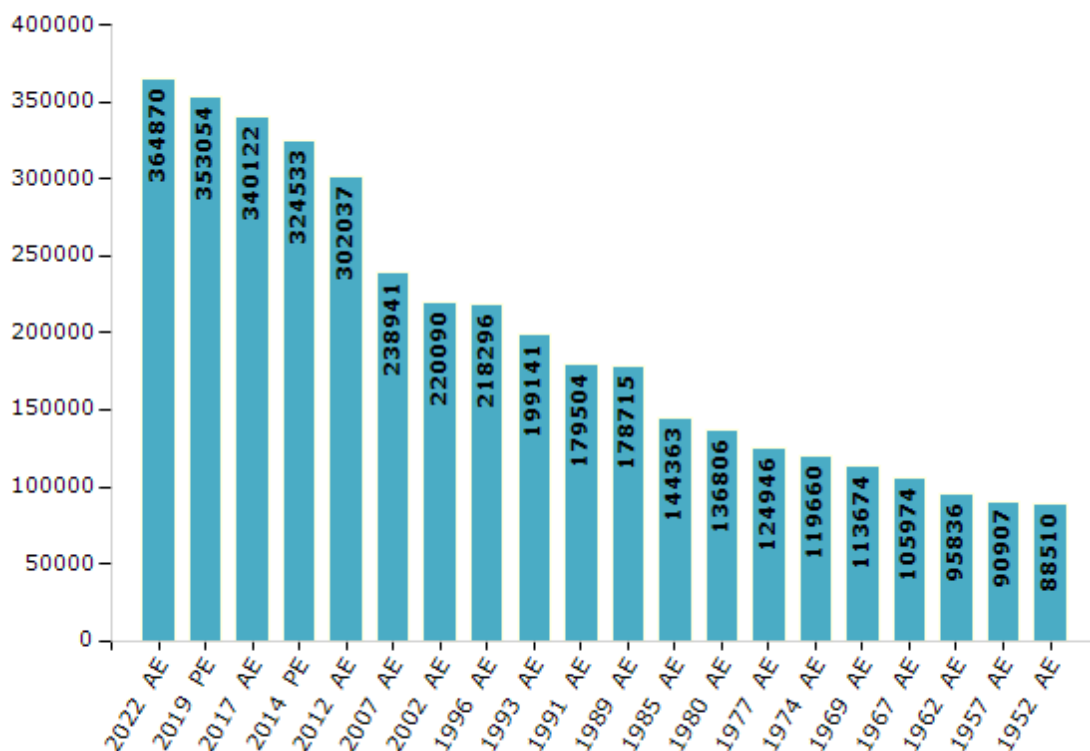


Electoral Features

Electors by Male & Female

Year	Male	Female	Others	Total	Year	Male	Female	Others	Total
2022 AE	196884	167979	7	364870	1991 AE	98756	80748	-	179504
2019 PE	192662	160384	8	353054	1989 AE	98321	80394	-	178715
2017 AE	187032	153079	11	340122	1985 AE	79454	64909	-	144363
2014 PE	180753	143768	12	324533	1980 AE	75289	61517	-	136806
2012 AE	169469	132563	5	302037	1977 AE	68763	56183	-	124946
2009 PE	-	-	-	-	1974 AE	64652	55008	-	119660
2007 AE	130438	108503	-	238941	1969 AE	61371	52303	-	113674
2004 PE	-	-	-	-	1967 AE	-	-	-	105974
2002 AE	122223	97867	-	220090	1962 AE	-	-	-	95836
1999 PE	-	-	-	-	1957 AE	-	-	-	90907
1996 AE	120068	98228	-	218296	1952 AE	-	-	-	88510
1993 AE	111629	87512	-	199141					

Number of Electors



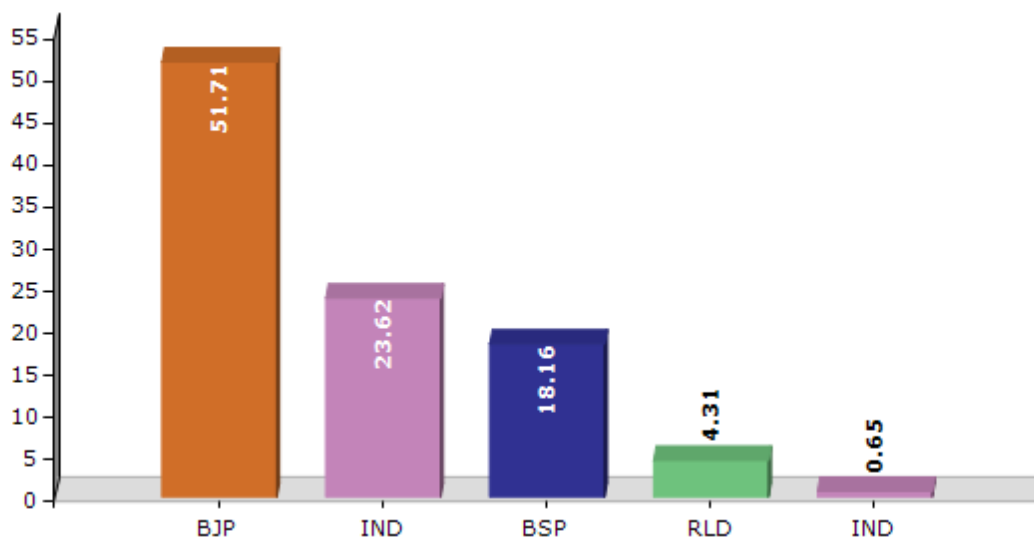
Note : AE : Assembly Election, PE : Assembly Segment of Parliamentary Election

Historical Summary Election Results

Summary Result of Assembly Election - 2017

Candidate Name	Party	Votes	Votes %
Laxmi Narayan	BJP	117537	51.71
Atul Singh	IND	53699	23.62
Manoj Pathak	BSP	41290	18.16
Rishi Raj	RLD	9801	4.31
Deepak Pandey	IND	1471	0.65
Kulbhanu Kumar	CPI	1171	0.52
Mahesh Singh Kuntal	IND	634	0.28
Raju	IND	495	0.22
	NOTA	1224	0.54

Votes Percentage of Top Parties - 2017



Polling Station Level Election Results

Number and Name of Polling Stations (PS) (2022)

Number of Polling Stations	Name of Polling Stations	Number of Polling Stations	Name of Polling Stations
1	P.S. Ainch R.N. 1	22	U.P.S. Barchawali (Class 1-8) R.N. 3
2	P.S. Ainch R.N. 2	23	P.S. Roopnagar
3	U.P.S. Chaundras (Class 1-8)	24	U.P.S. Phoolgadhi (Khairal Sade Sat Visa) (Class 1-8)
4	P.S. Ailwada	25	U.P.S. Majhoi (Class 1-8)
5	U.P.S. Shahpur (Class 1-8) R.N. 1	26	P.S. Shahjadpur R.N. 1
6	U.P.S. Shahpur (Class 1-8) R. N. 2	27	P.S. Shahjadpur R.N. 2
7	U.P.S. Shahpur (Class 1-8) R.N. 3	28	Shri Kamleswar H.S.S. Shernagar R.N. 1
8	P.S. Nagla Sirauli	29	Shri Kamleswar H.S.S. Shernagar R.N. 2
9	U.P.S. Nagla Utawar (Class 1-8) R.N. 1	30	P.S. Mahrauli
10	U.P.S. Nagla Utawar (Class 1-8) R.N. 2	31	U.P.S. Vishambhra (Class 1-8) R.N. 1
11	U.P.S. Nagla Utawar (Class 1-8) R.N. 3	32	U.P.S. Vishambhra (Class 1-8) R.N. 2
12	P.S. Dhanauta R.N. 1	33	U.P.S. Vishambhra (Class 1-8) R.N. 3
13	P.S. Dhanauta R.N. 2	34	U.P.S. Vishambhra (Class 1-8) R.N. 4
14	U.P.S. Barka (Class 1-8) R.N. 1	35	U.P.S. Vishambhra (Class 1-8) R.N. 5
15	U.P.S. Barka (Class 1-8) R.N. 2	36	U.P.S. Falain (Class 1-8) R.N. 1
16	U.P.S. Bukhrari (Class 1-8) R.N. 1	37	U.P.S. Falain (Class 1-8) R.N. 2
17	U.P.S. Bukhrari (Class 1-8) R.N. 2	38	Janta I.C. Falain R.N. 1
18	Anganwadi Kendra Lalji Ka Thok Bukhrari	39	Janta I.C. Falain R.N. 2
19	P.S. Sujawali	40	Janta I.C. Falain R.N. 3
20	U.P.S. Barchawali (Class 1-8) R.N. 1	41	P.S. Supana R.N. 1
21	U.P.S. Barchawali (Class 1-8) R.N. 2	42	P.S. Supana R.N. 2

Contd....

Polling Station Level Election Results

Polling Station-wise Votes Secured by Overall Top Five Parties in Chhata Assembly in Assembly Election (AE) under Mathura Parliamentary Constituency in Uttar Pradesh (2022)

Number of Polling Station	Winner - Laxmi Narayan (BJP)	Runner-up - Tejpal Singh (RLD)	3rd - Sonpal (BSP)	4th - Lakshmi Narayan (IND)	5th - Poonam Devi (INC)	NOTA	Other	Total Votes Secured
36	364	137	7	3	2	0	6	519
37	286	170	1	2	1	0	7	467
38	356	209	135	3	5	3	14	725
39	473	249	33	5	5	3	5	773
40	354	212	122	7	2	0	6	703
41	451	226	3	2	4	0	9	695
42	251	159	223	1	4	4	6	648
43	240	49	1	2	2	0	1	295
44	142	97	5	0	0	0	4	248
45	420	169	145	3	2	1	6	746
46	404	102	4	2	3	0	30	545
47	309	226	6	2	2	2	6	553
48	174	47	251	3	1	1	11	488
49	597	219	4	8	4	2	14	848
50	247	288	233	3	3	1	6	781
51	193	85	367	2	3	4	11	665
52	283	93	215	2	6	2	15	616
53	304	80	93	0	1	4	10	492
54	346	222	46	6	2	6	7	635
55	310	257	91	5	4	3	11	681
56	259	143	279	1	3	0	7	692
57	468	74	2	1	2	0	3	550
58	150	458	73	3	2	3	3	692
59	326	218	15	5	7	5	18	594
60	473	98	11	2	6	3	7	600
61	308	314	4	3	5	2	7	643
62	407	194	2	6	3	1	6	619
63	351	76	5	0	0	0	2	434
64	263	50	249	3	4	0	7	576
65	352	165	16	2	6	4	22	567
66	429	92	59	2	1	2	14	599
67	305	158	4	4	2	0	37	510
68	278	309	25	7	5	4	7	635
69	297	191	11	4	1	2	10	516
70	411	144	47	5	6	5	5	623

Contd....

Polling Station Level Election Results

Winner, Runner-up and 3rd Party Position & Winning Margin According to Polling Stations in Chhata Assembly in Assembly Election (AE) under Mathura Parliamentary Constituency in Uttar Pradesh (2022)

Polling Station Number	Winner Party	Winner Votes (%)	Runner-up Party	Runner-up Votes (%)	Winning Margin Votes (%)	Third Party	Third Party Votes (%)	Other Votes (%)
71	BJP	457 (75.54)	BSP	92 (15.21)	365 (60.33)	RLD	47 (7.77)	9 (1.49)
72	BJP	361 (86.16)	RLD	33 (7.88)	328 (78.28)	BSP	9 (2.15)	16 (3.82)
73	BJP	616 (84.97)	RLD	86 (11.86)	530 (73.11)	INC	6 (0.83)	17 (2.34)
74	BJP	463 (89.38)	RLD	31 (5.98)	432 (83.4)	BSP	14 (2.7)	10 (1.93)
75	BJP	326 (70.26)	RLD	123 (26.51)	203 (43.75)	BSP	6 (1.29)	9 (1.94)
76	BJP	364 (70.27)	RLD	135 (26.06)	229 (44.21)	INC	5 (0.97)	14 (2.7)
77	BJP	523 (79.85)	RLD	109 (16.64)	414 (63.21)	BSP	12 (1.83)	11 (1.68)
78	BJP	549 (73.79)	RLD	165 (22.18)	384 (51.61)	BSP	10 (1.34)	20 (2.69)
79	RLD	499 (67.25)	BJP	178 (23.99)	321 (43.26)	BSP	27 (3.64)	38 (5.12)
80	BJP	437 (51.47)	RLD	375 (44.17)	62 (7.3)	IND (LN)	11 (1.3)	26 (3.06)
81	BJP	389 (65.05)	RLD	174 (29.1)	215 (35.95)	BSP	22 (3.68)	13 (2.17)
82	BJP	346 (66.28)	RLD	145 (27.78)	201 (38.5)	BSP	15 (2.87)	16 (3.07)
83	BJP	415 (62.41)	RLD	160 (24.06)	255 (38.35)	BSP	71 (10.68)	19 (2.86)
84	BJP	296 (55.12)	RLD	139 (25.88)	157 (29.24)	BSP	88 (16.39)	14 (2.61)
85	BJP	450 (85.23)	RLD	64 (12.12)	386 (73.11)	BSP	7 (1.33)	7 (1.33)
86	BJP	370 (70.75)	RLD	117 (22.37)	253 (48.38)	BSP	26 (4.97)	10 (1.91)
87	BJP	336 (58.74)	RLD	220 (38.46)	116 (20.28)	IND (LN)	5 (0.87)	11 (1.92)
88	RLD	246 (54.55)	BJP	197 (43.68)	49 (10.87)	IND (LN)	2 (0.44)	6 (1.33)
89	RLD	622 (82.82)	BJP	62 (8.26)	560 (74.56)	BSP	31 (4.13)	36 (4.79)
90	RLD	367 (68.86)	BJP	87 (16.32)	280 (52.54)	BSP	50 (9.38)	29 (5.44)
91	BJP	416 (85.95)	RLD	55 (11.36)	361 (74.59)	BSP	4 (0.83)	9 (1.86)
92	RLD	549 (83.18)	BJP	88 (13.33)	461 (69.85)	IND (LN)	7 (1.06)	16 (2.42)
93	RLD	616 (86.4)	BJP	69 (9.68)	547 (76.72)	IND (LN)	11 (1.54)	17 (2.38)
94	RLD	260 (42.28)	BJP	221 (35.93)	39 (6.35)	BSP	111 (18.05)	23 (3.74)
95	BJP	487 (63.16)	RLD	213 (27.63)	274 (35.53)	BSP	49 (6.36)	22 (2.85)
96	BJP	439 (73.91)	RLD	74 (12.46)	365 (61.45)	BSP	54 (9.09)	27 (4.55)
97	BJP	469 (65.96)	RLD	149 (20.96)	320 (45)	BSP	77 (10.83)	16 (2.25)
98	BJP	271 (36.28)	RLD	265 (35.48)	6 (0.8)	BSP	180 (24.1)	31 (4.15)
99	RLD	220 (77.46)	BJP	46 (16.2)	174 (61.26)	INC	5 (1.76)	13 (4.58)
100	BJP	494 (65.26)	RLD	195 (25.76)	299 (39.5)	BSP	27 (3.57)	41 (5.42)
101	BJP	295 (43.38)	RLD	192 (28.24)	103 (15.14)	BSP	165 (24.26)	28 (4.12)
102	BJP	225 (34.4)	RLD	221 (33.79)	4 (0.61)	BSP	148 (22.63)	60 (9.17)
103	BJP	653 (78.11)	RLD	133 (15.91)	520 (62.2)	AAP	37 (4.43)	13 (1.56)
104	BJP	92 (68.66)	RLD	40 (29.85)	52 (38.81)	INC	2 (1.49)	0 (0)
105	BJP	401 (49.02)	RLD	336 (41.08)	65 (7.94)	BSP	64 (7.82)	17 (2.08)

Contd....

Socio-Economic Amenities - Rural

Access to Education Facilities

Particulars	Number of Villages (% of Population)				
	Available	Not Available	If Not Available (Distance of Nearest Facility)		
			A	B	C
Govt. Primary School	138 (99)	5 (1)	0 (0)	0 (0)	0 (0)
Private Primary School	52 (51)	91 (49)	1 (0)	0 (0)	0 (0)
Govt. Middle School	115 (90)	28 (10)	2 (0)	0 (0)	0 (0)
Private Middle School	48 (51)	95 (49)	5 (1)	1 (1)	0 (0)
Govt. Secondary School	14 (14)	129 (86)	25 (14)	40 (26)	7 (3)
Private Secondary School	27 (30)	116 (70)	5 (3)	9 (6)	0 (0)
Govt. Senior Secondary School	10 (14)	133 (86)	10 (7)	29 (20)	9 (4)
Private Senior Secondary School	15 (20)	128 (80)	17 (9)	28 (16)	5 (3)
Govt. Arts and Science Degree College	0 (0)	143 (100)	3 (2)	18 (15)	24 (17)
Private Arts and Science Degree College	7 (7)	136 (93)	7 (4)	13 (9)	45 (31)
Govt. Engineering College	0 (0)	143 (100)	0 (0)	2 (1)	6 (4)
Private Engineering College	2 (2)	141 (98)	5 (4)	13 (11)	84 (62)
Govt. Medicine College	0 (0)	143 (100)	1 (1)	4 (3)	50 (39)
Private Medicine College	3 (4)	140 (96)	2 (1)	10 (7)	48 (32)
Govt. Management Institute	0 (0)	143 (100)	0 (0)	6 (3)	5 (3)
Private Management Institute	5 (4)	138 (96)	2 (1)	11 (7)	71 (56)
Govt. Polytechnic	1 (1)	142 (99)	1 (1)	5 (2)	61 (40)
Private Polytechnic	3 (4)	140 (96)	0 (0)	5 (5)	43 (36)
Govt. Vocational Training School/ITI	0 (0)	143 (100)	1 (1)	7 (4)	49 (31)
Private Vocational Training School/ITI	4 (4)	139 (96)	1 (0)	11 (12)	43 (33)
Govt. Non Formal Training Centre	4 (3)	139 (97)	0 (0)	2 (1)	23 (18)
Private Non Formal Training Centre	2 (2)	141 (98)	0 (0)	1 (2)	11 (5)
Govt. School For Disabled	0 (0)	143 (100)	0 (0)	0 (0)	16 (13)
Private School For Disabled	0 (0)	143 (100)	0 (0)	0 (0)	13 (9)
Government Others	0 (0)	143 (100)	0 (0)	0 (0)	0 (0)
Private Others	0 (0)	143 (100)	0 (0)	0 (0)	0 (0)

Note : Distance A : Less than 5 km; B : Between 5-10 km; C : 10+ km.; Source : Data Analysis is based on 2011 Census.

DISCLAIMER

The Terms of Use and Disclaimer of Datanet India Private Limited (hereinafter referred to as "Datanet") for use of this analysis report of **Chhata Assembly Constituency (Chhata Vidhan Sabha)** :-

1. **Assembly Factbook™** is a Registered Trade Mark owned by Datanet.
2. All the maps are sketched and graphical representation only and have not been drawn to the scale and also not to represent the actual geographical area or boundary of the unit.
3. The data for the aforesaid analysis is based on authentic sources and has been culled from the various publications of Census, CSO and NSSO for district and block level data, various central and state government departments, Central & State Elections Commissions and the concerned Returning Officers' releases, Electoral Rolls, Election results and allied publications, internal assessment, surveys, estimates and analysis. Therefore, certain adjustment of data at micro level may have been done to arrive closer to the macro data.
4. Data have been provided on an "As Is" and "As AVAILABLE" basis
5. The colours shown in the maps or diagram and charts of a particular party, alliance or AC are indicative and do not represent them.
6. This publication which includes maps, sheets, graphs and data would be the property under copyright of Datanet only. The user may use these for its internal study, analysis and research purposes. It's public display, re-selling or any commercial uses by the user are not allowed.
7. Datanet has taken due care and caution in compilation and processing of data and allied information, but does not guarantee the accuracy, adequacy or completeness of any information/analysis and will be not responsible for any errors or omissions or for the results obtained from the use of such information/analysis.
8. All the contents for the publication have been culled from various authentic sources and Datanet reasonably believes such sources to be reliable, but does not make any representations, express or implied as to the accuracy or fitness of use of such information. The information or contents of the information/analysis do not constitute advice and should not be relied upon in making (or refraining from making) any decision. Any reliance placed upon the information provided by Datanet is the sole responsibility and strictly at the user's risk.
9. In no event will Datanet be liable for any damages (including, without limitation, damages for loss of business projects, or loss of profits) arising in contract, tort or otherwise from the use of or inability to use any of its contents, or from any action taken (or refrained from being taken) as a result of using the analysis or any of its contents. Datanet its directors, owners, editors, officials, employees, distributor and agents or any associate will not be liable for any errors in the information contained or any consequences arising from the use of the contents of the provided information/analysis.
10. If any provision of these terms and conditions is held invalid or illegal or unenforceable for any reason by any court of competent jurisdiction, such provision shall be severed and the remainder of provisions of the terms and conditions shall continue in full force and effect as if the Term of Use had been executed with the invalid, illegal or unenforceable provision eliminated.
11. If there are any discrepancies in the information provided, please bring it to attention of Datanet for suitable rectification measures.

Buy Online This Complete Book At
Datanet India eBooks Store

www.indiastatpublications.com

or go directly at

[http://www.indiastatpublications.com/
Assembly_factbook/Uttar Pradesh/Mathura/ Chhata](http://www.indiastatpublications.com/Assembly_factbook/Uttar%20Pradesh/Mathura/Chhata)

 **indiastat**elections

ISBN : 978-93-5905-571-8



9 789359 105571 8