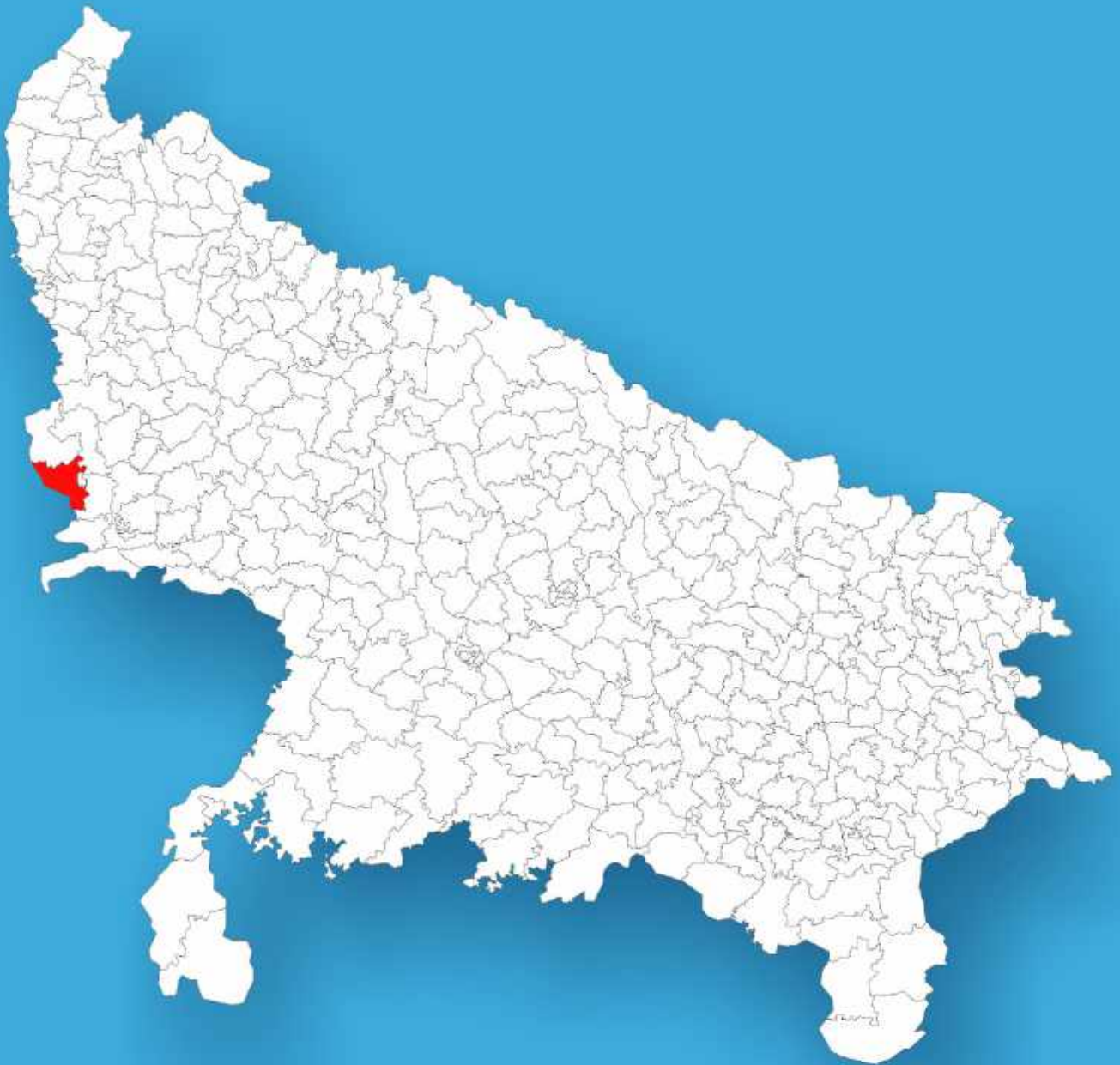




Uttar Pradesh

Assembly Factbook™

Goverdhan Assembly Constituency



Key Electoral Data of Goverdhan
Assembly Constituency (Vidhan Sabha)

Uttar Pradesh
Assembly FactbookTM
Goverdhan Assembly Constituency



Goverdhan Vidhan Sabha

Editor & Director

Dr. R.K. Thukral

Research Editor

Dr. Shafeeq Rahman

**Compiled, Researched and Published by
Datanet India Pvt. Ltd.**

D-100, 1st Floor,

Okhla Industrial Area, Phase-I,

New Delhi- 110020.

Ph.: 91-11- 43580781-84

Email : support@indiastatpublications.com

Website : www.indiastatelections.com

Online Book Store :

www.indiastatpublications.com

Report No. : AFB/UP-083-0125

ISBN : 978-93-5822-625-6

First Edition : January, 2018

Eighth Updated Edition : January, 2025

Price : Rs.11500/-

US\$ 310

© Datanet India Pvt. Ltd.

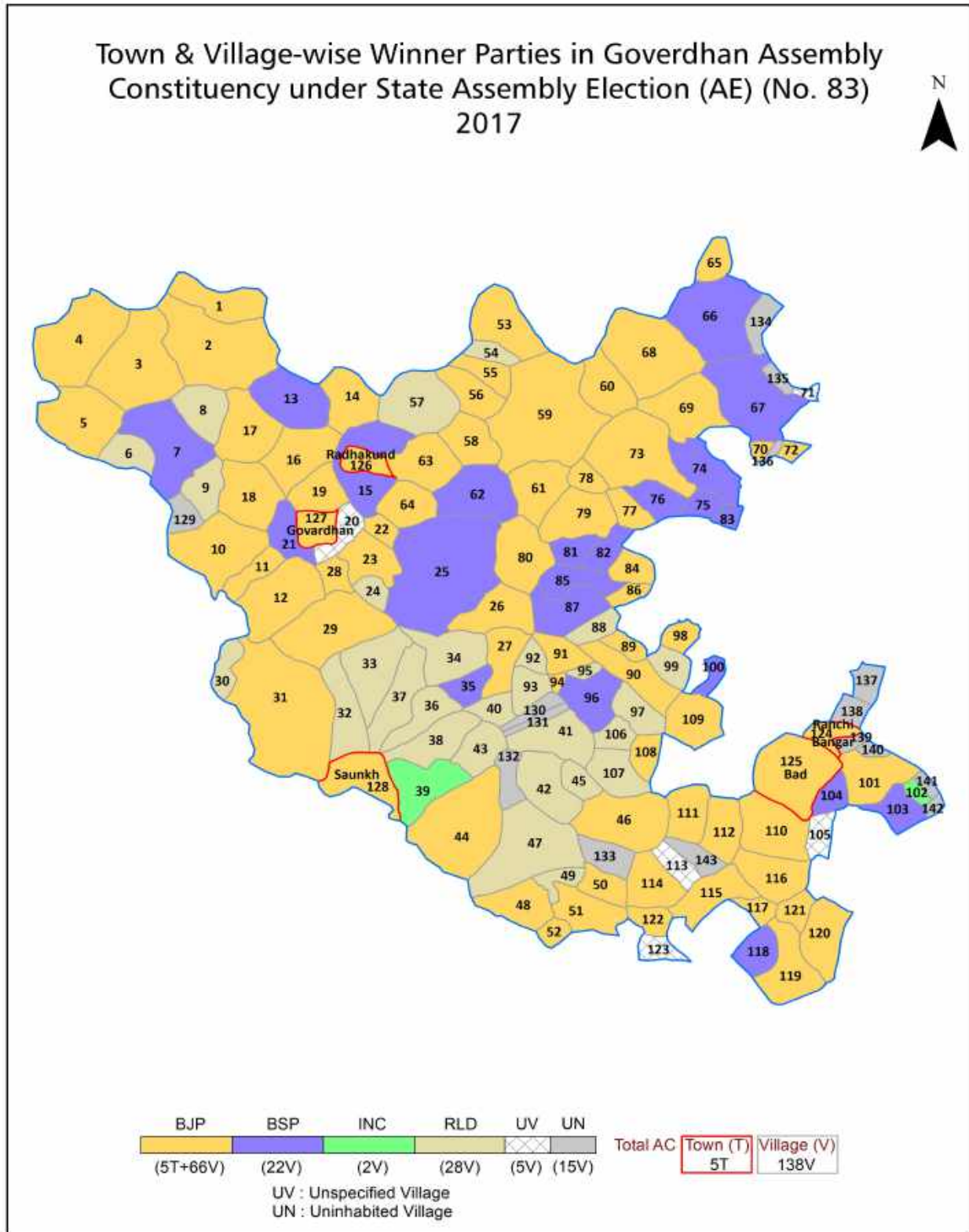
All rights reserved. No part of this book may be reproduced, stored in a retrieval system or transmitted in any form or by any means, mechanical photocopying, photographing, scanning, recording or otherwise without the prior written permission of the publisher. Please refer to Disclaimer at page no. 290 for the use of this publication.

Printed in India

Contents

No.	Particulars	Page No.
	Introduction	
1	Assembly Constituency - (Vidhan Sabha) at a Glance Features of Assembly as per Delimitation Commission of India (2008)	1-2
	Location and Political Maps	
2	Location Map Boundaries of Assembly Constituency - (Vidhan Sabha) in District Boundaries of Assembly Constituency under Parliamentary Constituency - (Lok Sabha) Town & Village-wise Winner Parties-2024, 2022, 2019, 2017, 2014, 2012 and 2009	3-11
	Administrative Setup (2011)	
3	District Sub-district Towns Villages Inhabited Villages Uninhabited Villages Village Panchayat Intermediate Panchayat	12-19
	Demographics (2011)	
4	Population Households Rural/Urban Population Towns and Villages by Population Size Sex Ratio (Total & 0-6 Years) Religious Population Social Population Literacy Rate	20-21
	Electoral Features	
5	Important Dates of Last Elections Held Electors by Gender Service Electors Voters Voters Turnout Polling Stations & Average Number of Electors per Polling Station Electors by Age Group Present Elected Representatives	22-27
	Historical Summary Election Results	
6	Vote Share of Major Parties Winning Margin (Number & Percentage) Polarity of Parties Summary Result of Assembly Segment of Parliamentary Election 2024, 2019, 2014, 2009, 2004 and 1999 Summary Result of Assembly Elections 2022, 2017, 2012, 2007, 2002, 1996, 1993, 1991, 1989, 1985, 1980, 1977, 1974, 1969, 1967, 1962 and 1957	28-53
	Polling Station Level Election Results	
7	Name and Number of Polling Station 2024, 2022, 2019, 2017, 2014, 2012 and 2009 Polling Station-wise Electors, Voters & Voters Turnout 2024, 2022, 2019, 2017, 2014, 2012 and 2009 Polling Station wise Elections Results 2024, 2022, 2019, 2017, 2014, 2012 and 2009	54-254
	Panchayat and Local Bodies Election Results	
8	Panchayat Result 2015 Urban Local Bodies Result 2012	255-268
	Share of Assembly Constituency	
9	Share of Assembly Constituency - (Vidhan Sabha) in State, District and Parliamentary Constituency - (Lok Sabha)	269
	Socio-Economic Amenities (2011)	
10	Access to Administrative Units Agricultural, Manufacturing and Industrial Commodities Demographic Indicators Education Health & Manpower Drinking Water Supply Sanitation Entertainment and Recreations Infrastructure Power Food Allocation Distribution and Marketing of Agriculture Commodities Infrastructure Transport and Road Infrastructure Communication Banking and Financial Services Land Use Irrigation Source	271-285
11	Abbreviation & Sources	286-289
12	Disclaimer	290

Location & Political Map



Administrative Setup

List of Village Panchayat & Intermediate Panchayat (Block) Name - 2011

Village Name	Village Panchayat Name	Intermediate Panchayat Name
Ahmal	Ahmal	Govardhan
Anganpura	Vaburi	Mathura
Anore	Anore	Govardhan
Arhera	Arhera	Mathura
Aring	Aring	Govardhan
Atas Bangar	Atas Bangar	Mathura
Baburi Garbi	Baburi	Mathura
Bachhgaon	Bachhgaon	Govardhan
Badhauta	Badhauta	Mathura
Bajna	Bajna	Mathura
Bamoli	Kheria	Farah
Basai	Basai	Mathura
Basonti	Basonti	Mathura
Bati	Bati	Mathura
Beri	Beri	Farah
Beruka	Shahpur Chainpur	Mathura
Bhadal Ichchha	Bhadal	Mathura
Bhadal Sundar	Bhadal	Mathura
Bhadar	Pali Dugra	Govardhan
Bhagosa	Bhagosa	Govardhan
Bhahai	Bhahai	Farah
Bhainsa	Bhainsa	Mathura
Bhavanpura	Bhavanpura	Govardhan
Bhuarsu	Bhuarsu	Farah
Borpa	Adig	Govardhan
Chharhgaon	Chharhgaon	Farah
Chhatikara	Chhatikara	Mathura
Datiya	Datiya	Mathura
Daulatpur Mathura	Daulatpur Mathura	Govardhan

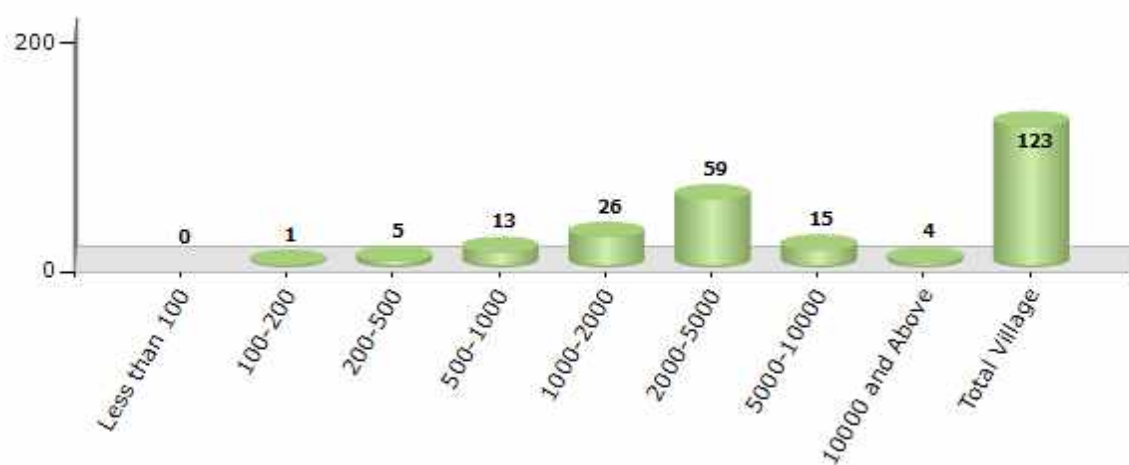
Contd....

Demographics

Number of Villages by Population Size - 2011

Less than 100	100-200	200-500	500-1000	1000-2000	2000-5000	5000-10000	10000 and Above	Total Village
0	1	5	13	26	59	15	4	123

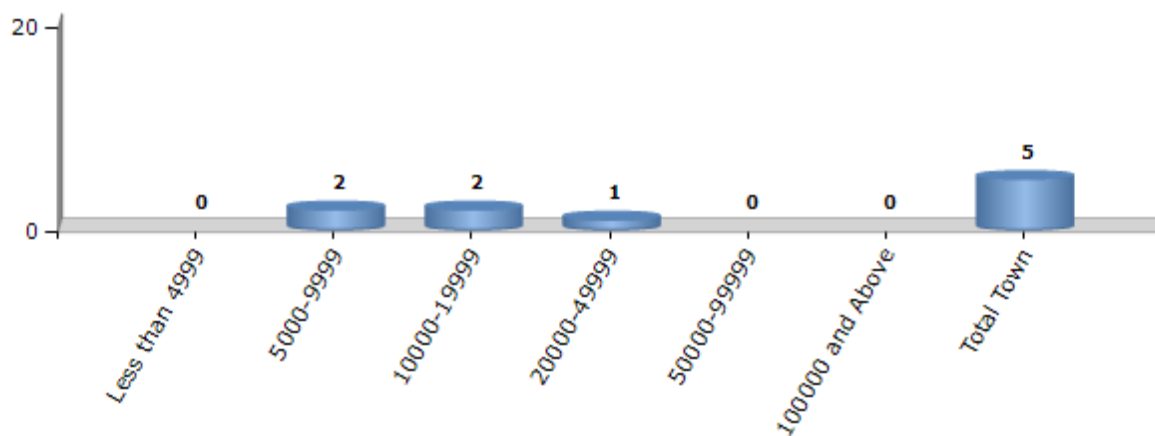
Number of Villages by Population Size - 2011



Number of Towns by Population Size - 2011

Less than 4999	5000-9999	10000-19999	20000-49999	50000-99999	100000 and Above	Total Town
0	2	2	1	0	0	5

Number of Towns by Population Size - 2011

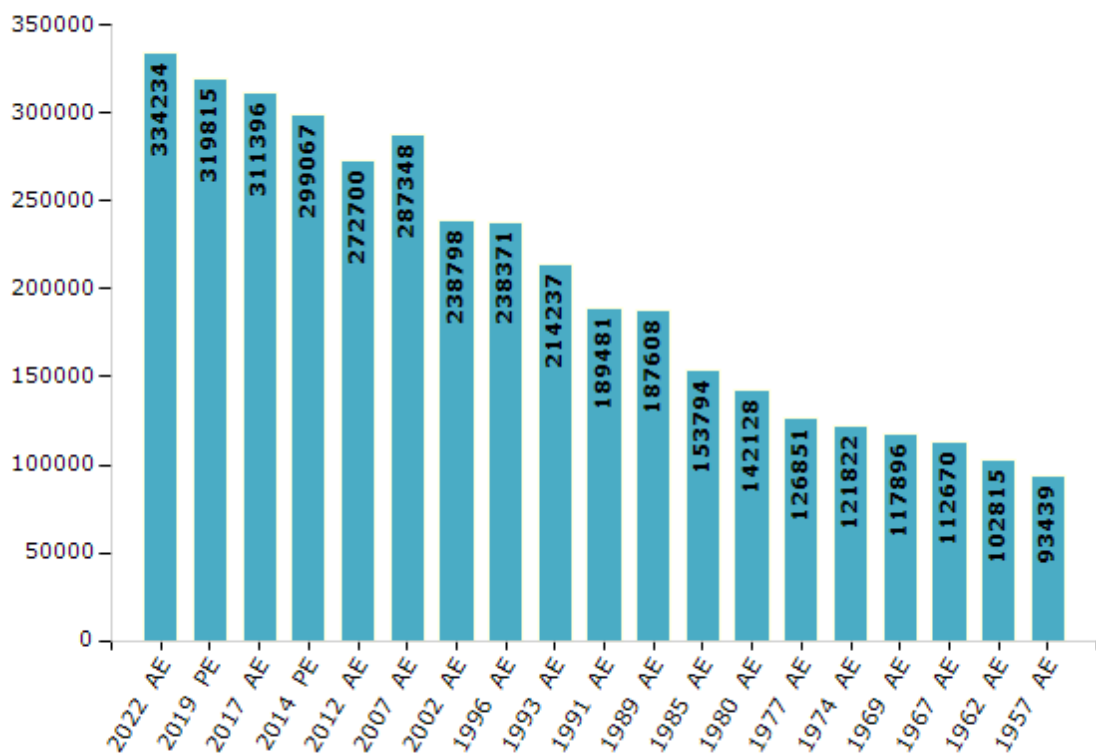


Electoral Features

Electors by Male & Female

Year	Male	Female	Others	Total	Year	Male	Female	Others	Total
2022 AE	181535	152684	15	334234	1991 AE	104311	85170	-	189481
2019 PE	175101	144703	11	319815	1989 AE	103360	84248	-	187608
2017 AE	170500	140882	14	311396	1985 AE	84557	69237	-	153794
2014 PE	164458	134594	15	299067	1980 AE	78266	63862	-	142128
2012 AE	151156	121540	4	272700	1977 AE	69841	57010	-	126851
2009 PE	-	-	-	-	1974 AE	66990	54832	-	121822
2007 AE	158611	128737	-	287348	1969 AE	62630	55266	-	117896
2004 PE	-	-	-	-	1967 AE	-	-	-	112670
2002 AE	133160	105638	-	238798	1962 AE	-	-	-	102815
1999 PE	-	-	-	-	1957 AE	-	-	-	93439
1996 AE	131133	107238	-	238371	1952 AE	-	-	-	-
1993 AE	119355	94882	-	214237					

Number of Electors



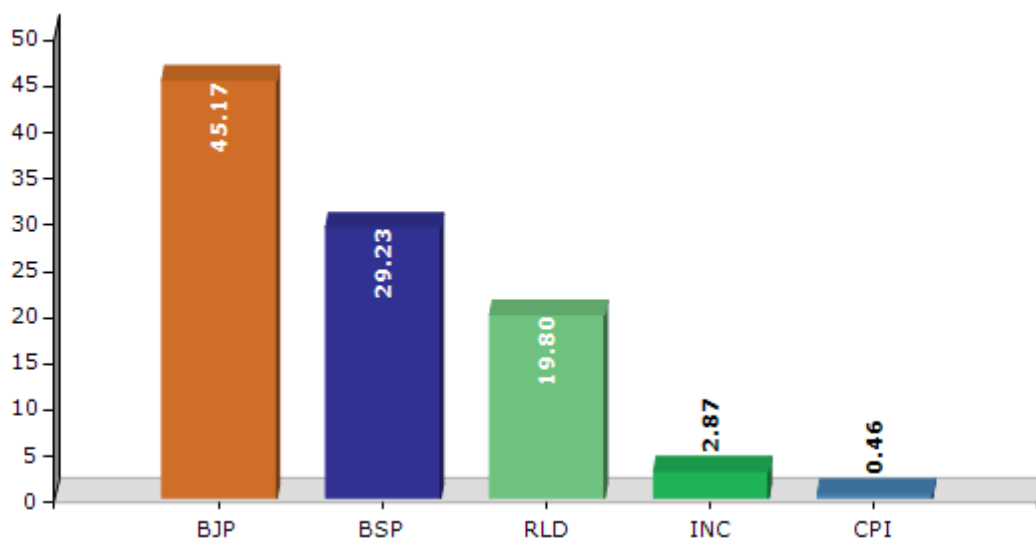
Note : AE : Assembly Election, PE : Assembly Segment of Parliamentary Election

Historical Summary Election Results

Summary Result of Assembly Election - 2017

Candidate Name	Party	Votes	Votes %
Karinda Singh	BJP	93538	45.17
Raj Kumar Rawat	BSP	60529	29.23
Kr. Narendra Singh	RLD	40999	19.8
Ranvir Pandav	INC	5943	2.87
Purushottan	CPI	944	0.46
Narendra Kumar	IND	785	0.38
Satish Kumar	IND	679	0.33
Avadhesh Sharma	BHAKALP	627	0.3
Rakesh Kumar Kaushik	LD	617	0.3
Santosh	BSRD	567	0.27
Pooran	IND	266	0.13
Braj Kishor	ALHP	180	0.09
	NOTA	1398	0.68

Votes Percentage of Top Parties - 2017



Polling Station Level Election Results

Number and Name of Polling Stations (PS) (2022)

Number of Polling Stations	Name of Polling Stations	Number of Polling Stations	Name of Polling Stations
1	Porv Madhyamik Vidhyalay Janu Room No 1	22	Prathmic Vidhyalay Palso Room No 2
2	Porv Madhyamik Vidhyalay Janu Room No 2	23	Prathmic Vidhyalay Nagla Ramkishan
3	Porv Madhyamik Vidhyalay Janu Room No 3	24	Prathmic Vidhyalay Mahrouli Room No 1
4	Porv Madhyamik Vidhyalay Doulatpur Room No 1	25	Prathmic Vidhyalay Mahrouli Room No 2
5	Porv Madhyamik Vidhyalay Doulatpur Room No 2	26	Junier High School Mahrouli Room No 1
6	Prathmic Vidhyalay Mudseras Room No 1	27	Junier High School Mahrouli Room No 2
7	Prathmic Vidhyalay Mudseras Room No 2	28	Prathmic Vidhyalay Madora Room No 1
8	Prathmic Vidhyalay Mudseras Room No 3	29	Prathmic Vidhyalay Madora Room No 2
9	Prathmic Vidhyalay Nagla Akatiya	30	Prathmic Vidhyalay Bhagosa Room No 1
10	Prathmic Vidhyalay Devseras Pratham Room No 1	31	Prathmic Vidhyalay Bhagosa Room No 2
11	Prathmic Vidhyalay Devseras Pratham Room No 2	32	Prathmic Vidhyalay Nagla Dhannu
12	Prathmic Vidhyalay Devseras Divteey Room No 1	33	Prathmic Vidhyalay Padal
13	Prathmic Vidhyalay Devseras Divteey Room No 2	34	Prathmic Vidhyalay Nagla Rakoli
14	Prathmic Vidhyalay Devseras Divteey Room No 3	35	Prathmic Vidhyalay Kunjera Room No 1
15	Porv Madhyamik Vidhyalay Seeh Room No 1	36	Prathmic Vidhyalay Kunjera Room No 2
16	Porv Madhyamik Vidhyalay Seeh Room No 2	37	Prathmic Vidhyalay Neegaon Room No 1
17	Shankar Inter College Palso Room No 1	38	Prathmic Vidhyalay Neegaon Room No 2
18	Shankar Inter College Palso Room No 2	39	Prathmic Vidhyalay Neegaon Room No 3
19	Shankar Inter College Palso Room No 3	40	Prathmic Vidhyalay Sakarva Room No 1
20	Shankar Inter College Palso Room No 4	41	Prathmic Vidhyalay Sakarva Room No 2
21	Prathmic Vidhyalay Palso Room No 1	42	Prathmic Vidhyalay Sakarva Room No 3

Contd....

Polling Station Level Election Results

Polling Station-wise Votes Secured by Overall Top Five Parties in Goverdhan Assembly in Assembly Election (AE) under Mathura Parliamentary Constituency in Uttar Pradesh (2022)

Number of Polling Station	Winner - Meghshyam (BJP)	Runner-up - Rajkumar Rawat (BSP)	3rd - Preetam Singh (RLD)	4th - Deepak Chaudhary (INC)	5th - Sharma Vipul (IND)	NOTA	Other	Total Votes Secured
36	192	191	100	7	3	0	5	498
37	153	432	45	3	2	5	30	670
38	467	205	71	5	4	9	9	770
39	677	67	32	5	5	4	10	800
40	311	281	24	0	4	2	18	640
41	503	71	55	4	4	0	7	644
42	424	69	90	3	4	5	10	605
43	195	158	255	2	1	4	4	619
44	266	19	257	3	0	4	10	559
45	215	159	55	1	4	4	17	455
46	322	33	30	4	4	0	7	400
47	243	18	49	2	2	4	4	322
48	121	269	137	3	0	4	13	547
49	291	393	29	5	3	7	11	739
50	559	52	93	11	1	4	10	730
51	424	91	79	9	0	0	18	621
52	11	392	22	0	0	3	23	451
53	407	259	30	1	3	0	5	705
54	514	102	75	14	6	3	9	723
55	386	143	210	4	3	4	13	763
56	333	185	41	4	7	8	10	588
57	29	544	37	0	1	0	11	622
58	559	68	59	6	7	5	12	716
59	582	57	19	4	4	4	5	675
60	578	57	15	3	2	7	5	667
61	348	89	20	1	1	3	4	466
62	269	50	50	3	2	1	6	381
63	155	189	36	0	0	2	1	383
64	179	167	90	1	1	3	14	455
65	412	57	53	0	9	6	15	552
66	339	42	103	0	4	2	8	498
67	359	121	20	3	2	2	28	535
68	289	70	146	1	3	4	13	526
69	278	95	69	2	2	2	9	457
70	365	49	122	3	3	3	9	554

Contd....

Polling Station Level Election Results

Winner, Runner-up and 3rd Party Position & Winning Margin According to Polling Stations in Goverdhan Assembly in Assembly Election (AE) under Mathura Parliamentary Constituency in Uttar Pradesh (2022)

Polling Station Number	Winner Party	Winner Votes (%)	Runner-up Party	Runner-up Votes (%)	Winning Margin Votes (%)	Third Party	Third Party Votes (%)	Other Votes (%)
71	BJP	422 (62.15)	BSP	143 (21.06)	279 (41.09)	RLD	96 (14.14)	18 (2.65)
72	BJP	396 (67.35)	BSP	136 (23.13)	260 (44.22)	RLD	49 (8.33)	7 (1.19)
73	BJP	412 (61.77)	BSP	173 (25.94)	239 (35.83)	RLD	59 (8.85)	23 (3.45)
74	BJP	151 (75.5)	RLD	32 (16)	119 (59.5)	BSP	10 (5)	7 (3.5)
75	BJP	306 (68)	BSP	119 (26.44)	187 (41.56)	RLD	14 (3.11)	11 (2.44)
76	BJP	306 (65.95)	BSP	117 (25.22)	189 (40.73)	RLD	33 (7.11)	8 (1.72)
77	BJP	371 (69.35)	BSP	104 (19.44)	267 (49.91)	RLD	43 (8.04)	17 (3.18)
78	BJP	257 (49.71)	BSP	190 (36.75)	67 (12.96)	RLD	48 (9.28)	22 (4.26)
79	BJP	317 (63.27)	BSP	118 (23.55)	199 (39.72)	RLD	50 (9.98)	16 (3.19)
80	BJP	286 (63.27)	BSP	103 (22.79)	183 (40.48)	RLD	52 (11.5)	11 (2.43)
81	BJP	338 (56.71)	BSP	163 (27.35)	175 (29.36)	RLD	80 (13.42)	15 (2.52)
82	BJP	466 (79.39)	BSP	56 (9.54)	410 (69.85)	RLD	47 (8.01)	18 (3.07)
83	BJP	312 (57.78)	BSP	125 (23.15)	187 (34.63)	RLD	89 (16.48)	14 (2.59)
84	BSP	311 (59.58)	BJP	194 (37.16)	117 (22.42)	RLD	6 (1.15)	11 (2.11)
85	BJP	485 (73.15)	BSP	85 (12.82)	400 (60.33)	RLD	75 (11.31)	18 (2.71)
86	BJP	413 (73.36)	RLD	107 (19.01)	306 (54.35)	BSP	26 (4.62)	17 (3.02)
87	BJP	341 (80.61)	RLD	39 (9.22)	302 (71.39)	BSP	36 (8.51)	7 (1.65)
88	BJP	417 (74.33)	RLD	81 (14.44)	336 (59.89)	BSP	49 (8.73)	14 (2.5)
89	BJP	360 (61.54)	BSP	144 (24.62)	216 (36.92)	RLD	50 (8.55)	31 (5.3)
90	RLD	273 (86.39)	BJP	12 (3.8)	261 (82.59)	BSP	8 (2.53)	23 (7.28)
91	BSP	412 (72.28)	BJP	86 (15.09)	326 (57.19)	RLD	60 (10.53)	12 (2.11)
92	BJP	223 (73.36)	BSP	39 (12.83)	184 (60.53)	RLD	37 (12.17)	5 (1.64)
93	BJP	380 (72.38)	RLD	71 (13.52)	309 (58.86)	BSP	59 (11.24)	15 (2.86)
94	BSP	239 (51.07)	BJP	153 (32.69)	86 (18.38)	RLD	65 (13.89)	11 (2.35)
95	BSP	240 (53.93)	BJP	168 (37.75)	72 (16.18)	RLD	36 (8.09)	1 (0.22)
96	BJP	331 (60.4)	BSP	146 (26.64)	185 (33.76)	RLD	57 (10.4)	14 (2.55)
97	BSP	506 (66.93)	BJP	146 (19.31)	360 (47.62)	RLD	90 (11.9)	14 (1.85)
98	BJP	644 (81.11)	BSP	79 (9.95)	565 (71.16)	RLD	52 (6.55)	19 (2.39)
99	BSP	329 (91.14)	RLD	26 (7.2)	303 (83.94)	BJP	5 (1.39)	1 (0.28)
100	BJP	362 (75.1)	BSP	73 (15.15)	289 (59.95)	RLD	36 (7.47)	11 (2.28)
101	BJP	278 (61.64)	BSP	111 (24.61)	167 (37.03)	RLD	45 (9.98)	17 (3.77)
102	BSP	392 (88.09)	RLD	21 (4.72)	371 (83.37)	BJP	12 (2.7)	20 (4.49)
103	BJP	325 (67.99)	RLD	86 (17.99)	239 (50)	BSP	60 (12.55)	7 (1.46)
104	BSP	310 (56.88)	BJP	170 (31.19)	140 (25.69)	RLD	57 (10.46)	8 (1.47)
105	BJP	328 (74.72)	RLD	69 (15.72)	259 (59)	BSP	33 (7.52)	9 (2.05)

Contd....

Socio-Economic Amenities - Rural

Access to Education Facilities

Particulars	Number of Villages (% of Population)				
	Available	Not Available	If Not Available (Distance of Nearest Facility)		
			A	B	C
Govt. Primary School	112 (96)	11 (4)	2 (1)	1 (1)	0 (0)
Private Primary School	38 (40)	85 (60)	0 (0)	0 (0)	2 (1)
Govt. Middle School	77 (77)	46 (23)	6 (2)	3 (2)	0 (0)
Private Middle School	28 (33)	95 (67)	5 (2)	2 (2)	2 (1)
Govt. Secondary School	13 (20)	110 (80)	17 (11)	16 (11)	3 (3)
Private Secondary School	22 (23)	101 (77)	13 (8)	3 (4)	2 (1)
Govt. Senior Secondary School	9 (17)	114 (83)	17 (12)	13 (8)	2 (2)
Private Senior Secondary School	20 (29)	103 (71)	16 (11)	11 (11)	5 (2)
Govt. Arts and Science Degree College	2 (2)	121 (98)	1 (0)	6 (3)	12 (12)
Private Arts and Science Degree College	4 (5)	119 (95)	17 (12)	28 (30)	13 (8)
Govt. Engineering College	0 (0)	123 (100)	0 (0)	3 (1)	8 (5)
Private Engineering College	2 (3)	121 (97)	9 (8)	13 (14)	24 (17)
Govt. Medicine College	0 (0)	123 (100)	4 (3)	5 (4)	9 (5)
Private Medicine College	1 (1)	122 (99)	2 (2)	9 (9)	25 (17)
Govt. Management Institute	0 (0)	123 (100)	0 (0)	3 (1)	8 (4)
Private Management Institute	5 (2)	118 (98)	7 (4)	9 (10)	22 (16)
Govt. Polytechnic	1 (1)	122 (99)	2 (2)	5 (4)	43 (38)
Private Polytechnic	0 (0)	123 (100)	1 (1)	7 (7)	9 (6)
Govt. Vocational Training School/ITI	0 (0)	123 (100)	2 (2)	5 (6)	36 (33)
Private Vocational Training School/ITI	4 (1)	119 (99)	4 (4)	12 (10)	9 (6)
Govt. Non Formal Training Centre	3 (7)	120 (93)	4 (4)	10 (7)	18 (11)
Private Non Formal Training Centre	0 (0)	123 (100)	0 (0)	3 (4)	7 (5)
Govt. School For Disabled	0 (0)	123 (100)	0 (0)	7 (4)	14 (7)
Private School For Disabled	0 (0)	123 (100)	3 (3)	2 (2)	7 (5)
Government Others	1 (2)	122 (98)	0 (0)	0 (0)	0 (0)
Private Others	0 (0)	123 (100)	0 (0)	0 (0)	0 (0)

Note : Distance A : Less than 5 km; B : Between 5-10 km; C : 10+ km.; Source : Data Analysis is based on 2011 Census.

DISCLAIMER

The Terms of Use and Disclaimer of Datanet India Private Limited (hereinafter referred to as "Datanet") for use of this analysis report of **Goverdhan Assembly Constituency (Goverdhan Vidhan Sabha)** :-

1. **Assembly Factbook™** is a Registered Trade Mark owned by Datanet.
2. All the maps are sketched and graphical representation only and have not been drawn to the scale and also not to represent the actual geographical area or boundary of the unit.
3. The data for the aforesaid analysis is based on authentic sources and has been culled from the various publications of Census, CSO and NSSO for district and block level data, various central and state government departments, Central & State Elections Commissions and the concerned Returning Officers' releases, Electoral Rolls, Election results and allied publications, internal assessment, surveys, estimates and analysis. Therefore, certain adjustment of data at micro level may have been done to arrive closer to the macro data.
4. Data have been provided on an "As Is" and "As AVAILABLE" basis
5. The colours shown in the maps or diagram and charts of a particular party, alliance or AC are indicative and do not represent them.
6. This publication which includes maps, sheets, graphs and data would be the property under copyright of Datanet only. The user may use these for its internal study, analysis and research purposes. It's public display, re-selling or any commercial uses by the user are not allowed.
7. Datanet has taken due care and caution in compilation and processing of data and allied information, but does not guarantee the accuracy, adequacy or completeness of any information/analysis and will be not responsible for any errors or omissions or for the results obtained from the use of such information/analysis.
8. All the contents for the publication have been culled from various authentic sources and Datanet reasonably believes such sources to be reliable, but does not make any representations, express or implied as to the accuracy or fitness of use of such information. The information or contents of the information/analysis do not constitute advice and should not be relied upon in making (or refraining from making) any decision. Any reliance placed upon the information provided by Datanet is the sole responsibility and strictly at the user's risk.
9. In no event will Datanet be liable for any damages (including, without limitation, damages for loss of business projects, or loss of profits) arising in contract, tort or otherwise from the use of or inability to use any of its contents, or from any action taken (or refrained from being taken) as a result of using the analysis or any of its contents. Datanet its directors, owners, editors, officials, employees, distributor and agents or any associate will not be liable for any errors in the information contained or any consequences arising from the use of the contents of the provided information/analysis.
10. If any provision of these terms and conditions is held invalid or illegal or unenforceable for any reason by any court of competent jurisdiction, such provision shall be severed and the remainder of provisions of the terms and conditions shall continue in full force and effect as if the Term of Use had been executed with the invalid, illegal or unenforceable provision eliminated.
11. If there are any discrepancies in the information provided, please bring it to attention of Datanet for suitable rectification measures.

**Buy Online This Complete Book At
Datanet India eBooks Store**

www.indiastatpublications.com

or go directly at

[http://www.indiastatpublications.com/
Assembly_factbook/Uttar Pradesh/Mathura/ Goverdhan](http://www.indiastatpublications.com/Assembly_factbook/Uttar%20Pradesh/Mathura/Goverdhan)

 **indiastat**elections

ISBN : 978-93-5822-625-6



9 789358 122625 6