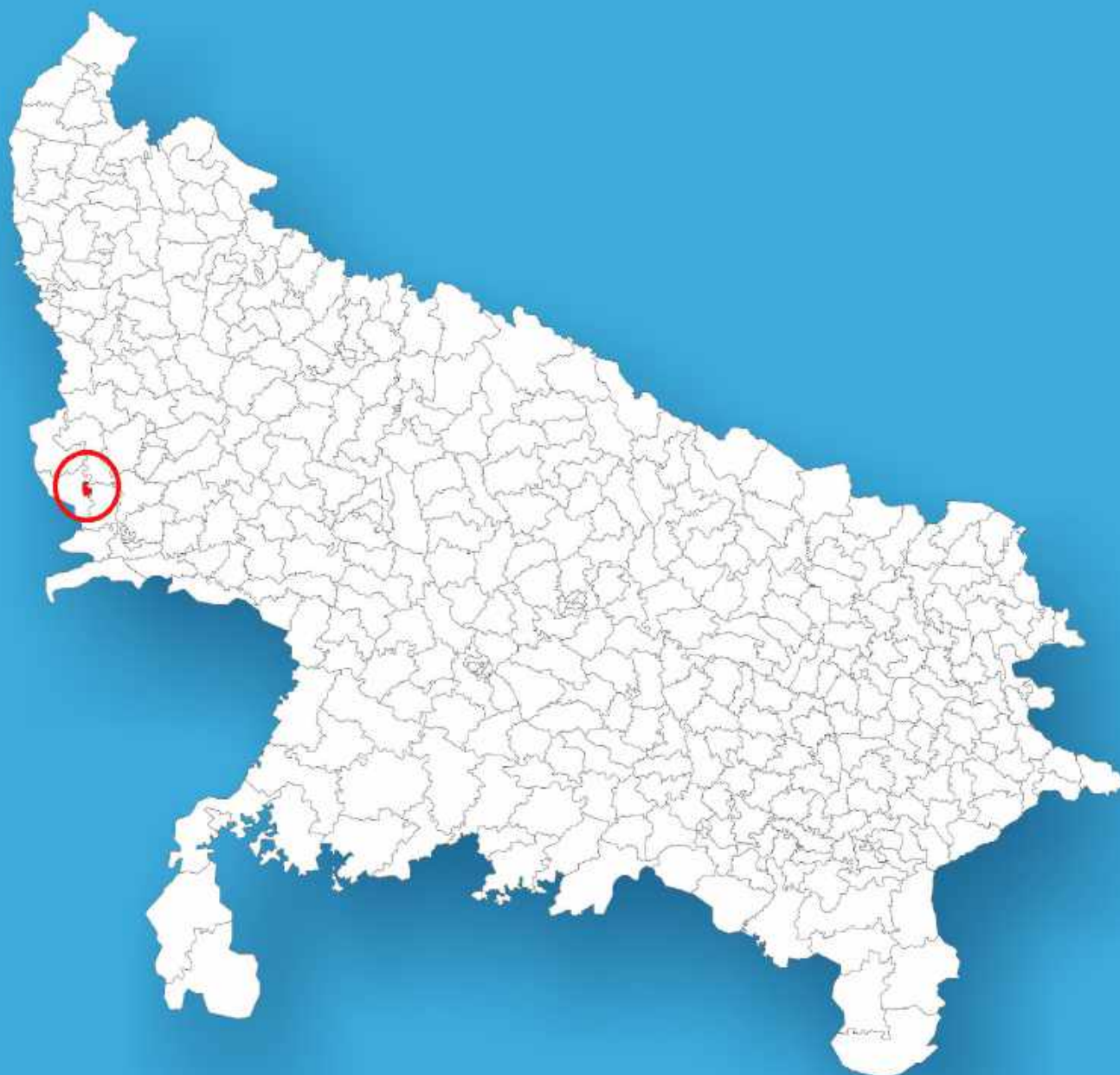




Uttar Pradesh

Assembly Factbook™

Mathura Assembly Constituency



Key Electoral Data of Mathura
Assembly Constituency (Vidhan Sabha)

Uttar Pradesh

Assembly Factbook™

Mathura Assembly Constituency



Mathura Vidhan Sabha

Editor & Director

Dr. R.K. Thukral

Research Editor

Dr. Shafeeq Rahman

**Compiled, Researched and Published by
Datanet India Pvt. Ltd.**

D-100, 1st Floor,

Okhla Industrial Area, Phase-I,

New Delhi- 110020.

Ph.: 91-11- 43580781-84

Email : support@indiastatpublications.com

Website : www.indiastatelections.com

Online Book Store :

www.indiastatpublications.com

Report No. : AFB/UP-084-0125

ISBN : 978-93-5905-021-8

First Edition : January, 2018

Eighth Updated Edition : January, 2025

Price : Rs.11500/-

US\$ 310

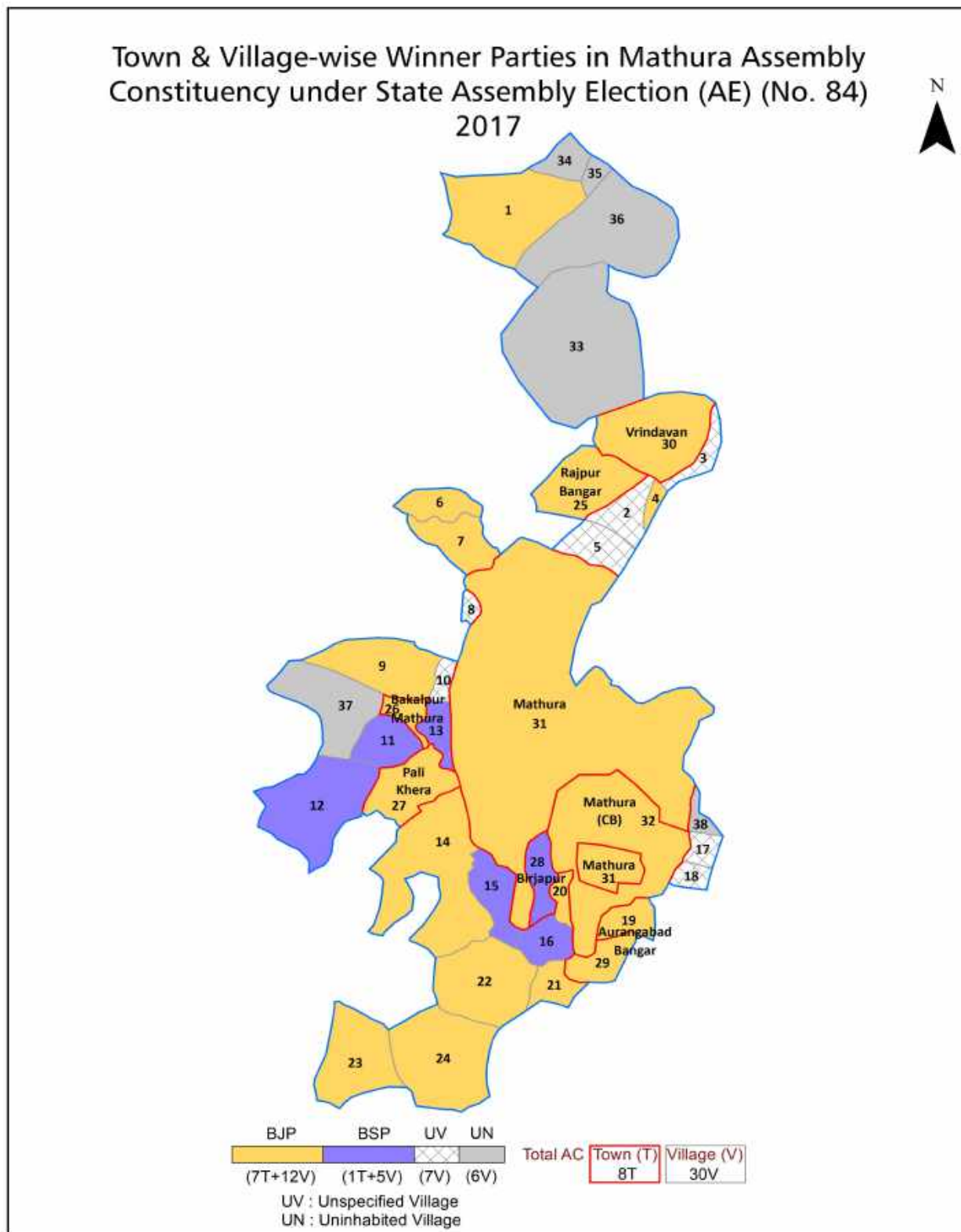
© Datanet India Pvt. Ltd.

All rights reserved. No part of this book may be reproduced, stored in a retrieval system or transmitted in any form or by any means, mechanical photocopying, photographing, scanning, recording or otherwise without the prior written permission of the publisher. Please refer to Disclaimer at page no. 323 for the use of this publication.

Printed in India

No.	Particulars	Page No.
	Introduction	
1	Assembly Constituency - (Vidhan Sabha) at a Glance Features of Assembly as per Delimitation Commission of India (2008)	1-2
	Location and Political Maps	
2	Location Map Boundaries of Assembly Constituency - (Vidhan Sabha) in District Boundaries of Assembly Constituency under Parliamentary Constituency - (Lok Sabha) Town & Village-wise Winner Parties-2024, 2022, 2019, 2017, 2014, 2012 and 2009	3-11
	Administrative Setup (2011)	
3	District Sub-district Towns Villages Inhabited Villages Uninhabited Villages Village Panchayat Intermediate Panchayat	12-14
	Demographics (2011)	
4	Population Households Rural/Urban Population Towns and Villages by Population Size Sex Ratio (Total & 0-6 Years) Religious Population Social Population Literacy Rate	15-16
	Electoral Features	
5	Important Dates of Last Elections Held Electors by Gender Service Electors Voters Voters Turnout Polling Stations & Average Number of Electors per Polling Station Electors by Age Group Present Elected Representatives	17-22
	Historical Summary Election Results	
6	Vote Share of Major Parties Winning Margin (Number & Percentage) Polarity of Parties Summary Result of Assembly Segment of Parliamentary Election 2024, 2019, 2014, 2009, 2004 and 1999 Summary Result of Assembly Elections 2022, 2017, 2012, 2007, 2002, 1996, 1993, 1991, 1989, 1985, 1980, 1977, 1974, 1969, 1967, 1962, 1957 and 1952	23-52
	Polling Station Level Election Results	
7	Name and Number of Polling Station 2024, 2022, 2019, 2017, 2014, 2012 and 2009 Polling Station-wise Electors, Voters & Voters Turnout 2024, 2022, 2019, 2017, 2014, 2012 and 2009 Polling Station wise Elections Results 2024, 2022, 2019, 2017, 2014, 2012 and 2009	53-294
8	Panchayat and Local Bodies Election Results Panchayat Result 2015 Urban Local Bodies Result 2012	295-301
	Share of Assembly Constituency	
9	Share of Assembly Constituency - (Vidhan Sabha) in State, District and Parliamentary Constituency - (Lok Sabha)	302
	Socio-Economic Amenities (2011)	
10	Access to Administrative Units Agricultural, Manufacturing and Industrial Commodities Demographic Indicators Education Health & Manpower Drinking Water Supply Sanitation Entertainment and Recreations Infrastructure Power Food Allocation Distribution and Marketing of Agriculture Commodities Infrastructure Transport and Road Infrastructure Communication Banking and Financial Services Land Use Irrigation Source	304-318
11	Abbreviation & Sources	319-322
12	Disclaimer	323

Location & Political Map



Administrative Setup

List of Village Panchayat & Intermediate Panchayat (Block) Name - 2011

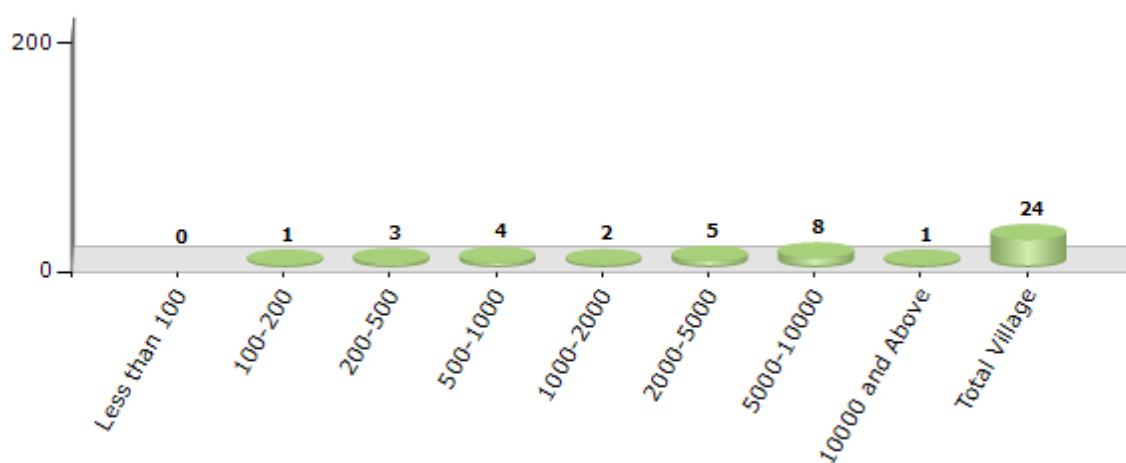
Village Name	Village Panchayat Name	Intermediate Panchayat Name
Aduki	Aurangabad	Mathura
Allhepur	Allhepur	Mathura
Azampur	Tartura	Mathura
Chharaura	Chharaura	Mathura
Dhangaon	Dhangaon	Mathura
Dhorera Khadar	Dhorera Bangar	Mathura
Ganesara	Ganesara	Mathura
Girdharpur	Girdharpur	Mathura
Jaisinghpura Bangar	Jaisingh Pura	Mathura
Keshonpur Manoharpur Dehat	Mathura Nagar Palika Parishad	Mathura
Madhopur Khadar	Damodarpura	Mathura
Maholi	Maholi	Mathura
Mai Mirzapur Bangar	Damodarpura	Mathura
Mathura Bangar	-	Mathura
Mudesi	Mudesi	Mathura
Murshidpur Bangar	Murshidpur Bangar	Mathura
Narholi	Narholi	Mathura
Navada	Navada Masoom Nagar	Mathura
Navganva	Navganva	Mathura
Rajpur Khadar	-	Mathura
Rajpur Naobaramad	Rajpur	Mathura
Sakraya Bangar	Sakraya Bangar	Mathura
Tartura	Tartura	Mathura
Vrindaban Khadar	-	Mathura

Demographics

Number of Villages by Population Size - 2011

Less than 100	100-200	200-500	500-1000	1000-2000	2000-5000	5000-10000	10000 and Above	Total Village
0	1	3	4	2	5	8	1	24

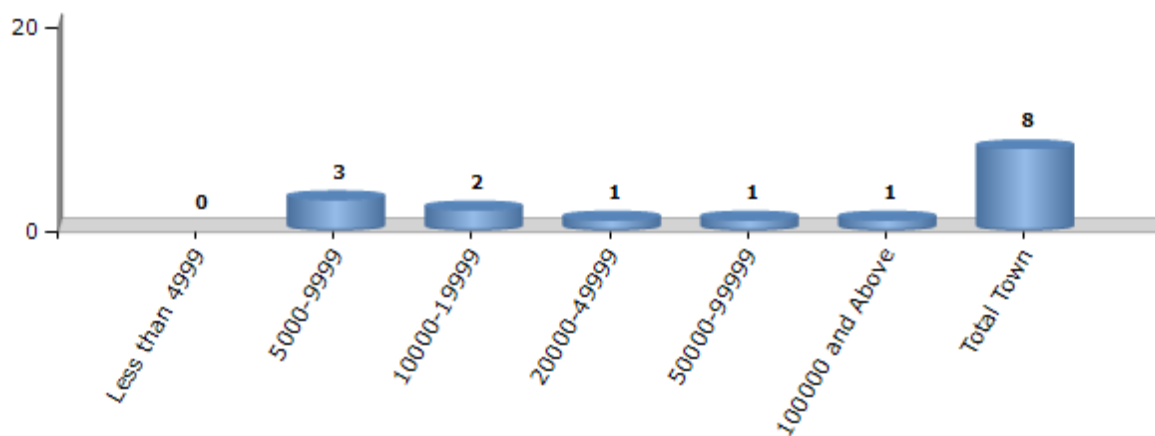
Number of Villages by Population Size - 2011



Number of Towns by Population Size - 2011

Less than 4999	5000-9999	10000-19999	20000-49999	50000-99999	100000 and Above	Total Town
0	3	2	1	1	1	8

Number of Towns by Population Size - 2011



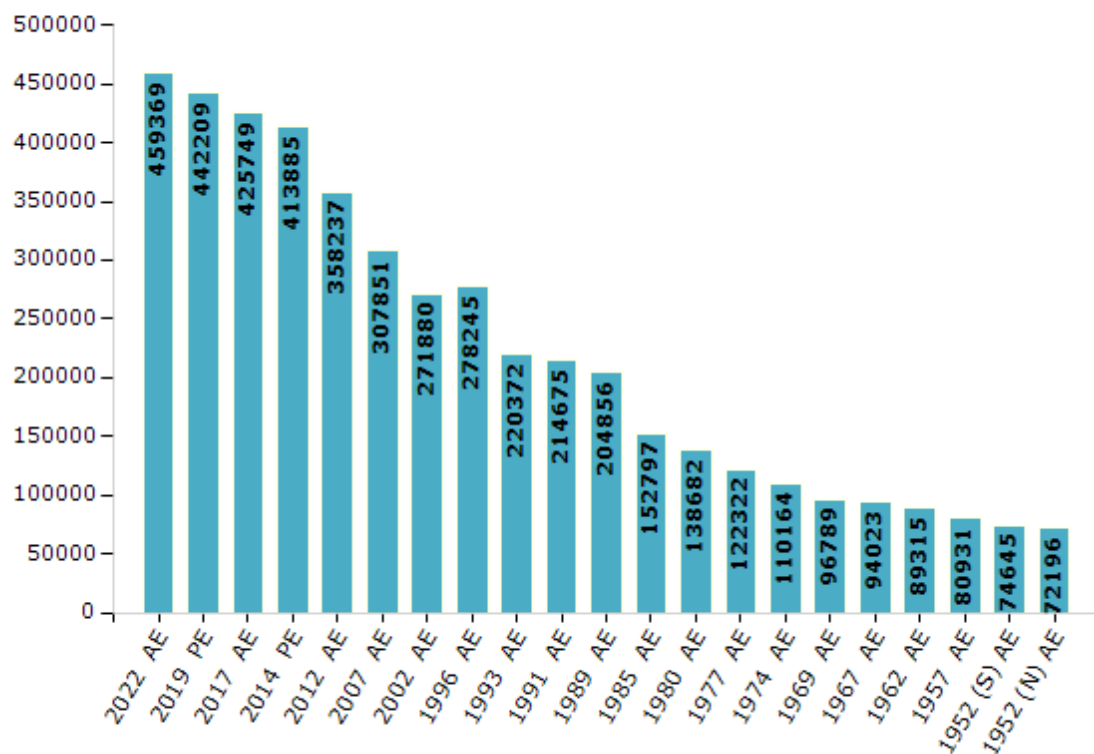
Electoral Features

Electors by Male & Female

Year	Male	Female	Others	Total
2022 AE	248303	210958	108	459369
2019 PE	240798	201266	145	442209
2017 AE	233619	191969	161	425749
2014 PE	229631	184150	104	413885
2012 AE	199925	158296	16	358237
2009 PE	-	-	-	-
2007 AE	170590	137261	-	307851
2004 PE	-	-	-	-
2002 AE	150959	120921	-	271880
1999 PE	-	-	-	-
1996 AE	153041	125204	-	278245
1993 AE	121471	98901	-	220372

Year	Male	Female	Others	Total
1991 AE	118100	96575	-	214675
1989 AE	112653	92203	-	204856
1985 AE	84052	68745	-	152797
1980 AE	76488	62194	-	138682
1977 AE	67512	54810	-	122322
1974 AE	58367	51797	-	110164
1969 AE	51328	45461	-	96789
1967 AE	-	-	-	94023
1962 AE	-	-	-	89315
1957 AE	-	-	-	80931
1952 (S) AE	-	-	-	74645
1952 (N) AE	-	-	-	72196

Number of Electors



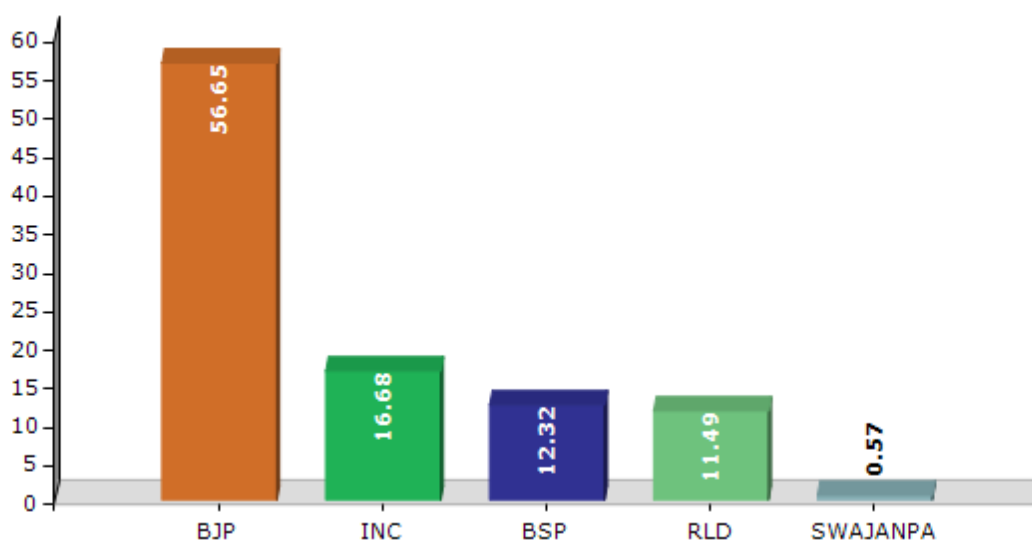
Note : AE : Assembly Election, PE : Assembly Segment of Parliamentary Election, (S) : Mathura South, (N) : Mathura North

Historical Summary Election Results

Summary Result of Assembly Election - 2017

Candidate Name	Party	Votes	Votes %
Shrikant Sharma	BJP	143361	56.65
Pradeep Mathur	INC	42200	16.68
Yogesh Kumar	BSP	31168	12.32
Ashok Agrawal	RLD	29080	11.49
Gireeja Singh @ Girraj Singh	SWAJANPA	1436	0.57
Gaffar Abbas	CPI	1263	0.5
Anup Agrawal	BHAKALP	715	0.28
Mukesh	IND	710	0.28
Suresh Chandra Baghel	IND	662	0.26
Phakkad Baba	IND	371	0.15
Pramod Krishna	IND	356	0.14
Ankit Chaturvedi	RSP(S)	263	0.1
Avinesh Kumar Singh	RLRP	251	0.1
	NOTA	1235	0.49

Votes Percentage of Top Parties - 2017



Polling Station Level Election Results

Number and Name of Polling Stations (PS) (2022)

Number of Polling Stations	Name of Polling Stations	Number of Polling Stations	Name of Polling Stations
1	Poorv M.V. Sakraya R.No.1	22	Rishi Balmik Veer Shivaji And Kamla Neharu Primary School Bajaja Vriandavan R.No.3
2	Primary School Nagla Bihari R.No. 1	23	Rishi Balmik Veer Shivaji And Kamla Neharu Primary School Bajaja Vriandavan R.No. 4
3	Primary School Nagla Sakraya R.No. 1	24	Rishi Balmik Veer Shivaji And Kamla Neharu Primary School Bajaja Vriandavan R.No. 5
4	Primary School Babugarh R.No. 1	25	Dharmshala Basan?Ti Baye Sab?Ji Man?Di Vrindavan R.No. 1
5	Primary School Babugarh R.No. 2	26	Dharmshala Basan?Ti Baye Sab?Ji Man?Di Vrindavan R.No.2
6	Guru Gangeshwar Devki Bhojraj Girls School, Shrot Muni Niwas Gandhi Marg Vrindavan R.No. 1	27	Dharmshala Basan?Ti Baye Sab?Ji Man?Di Vrindavan R.No. 3
7	Guru Gangeshwar Devki Bhojraj Girls School, Shrot Muni Niwas Gandhi Marg Vrindavan R.No.2	28	Dharmshala Basan?Ti Baye Sab?Ji Man?Di Vrindavan R.No.4
8	Guru Gangeshwar Devki Bhojraj Girls School, Shrot Muni Niwas Gandhi Marg Vrindavan R.No. 3	29	Dharmshala Basan?Ti Baye Sab?Ji Man?Di Vrindavan R.No.5
9	Guru Gangeshwar Devki Bhojraj Girls School, Shrot Muni Niwas Gandhi Marg Vrindavan R.No. 4	30	Dharmshala Basan?Ti Baye Sab?Ji Man?Di Vrindavan R.No. 6
10	Shri Vrindavan Vidyapeeth Inter College Vrindavan Mathura R.No. 1	31	Prem Maha Vidyalaya Inter College Vrindavan R.No. 1
11	Shri Vrindavan Vidyapeeth Inter College Vrindavan Mathur.R.No. 2	32	Prem Maha Vidyalaya Inter College Vrindavan R.No. 2
12	Shri Vrindavan Vidyapeeth Inter College Vrindavan Mathura R.No.3	33	Public J.H.School Vrindavan R.No. 1
13	Shri Vrindavan Vidyapeeth Inter College Vrindavan Mathur.R.No. 4	34	Public J.H.School Vrindavan R.No. 2
14	Shri Vrindavan Vidyapeeth Inter College Vrindavan Mathura R.No. 5	35	Public J.H.School Vrindavan R.No. 3
15	Shri Vrindavan Vidyapeeth Inter College Vrindavan Mathura R.No. 6	36	Goswami Chhabilelal P.S. Nagar Kshetra Vrindavan R.No.1
16	Shri Vrindavan Vidyapeeth Inter College Vrindavan Mathura R.No.7	37	Goswami Chhabilelal P.S. Nagar Kshetra Vrindavan R.No.2
17	Shri Vrindavan Vidyapeeth Inter College Vrindavan Mathura R.No.8	38	Goswami Chhabilelal P.S. Nagar Kshetra Vrindavan R.No. 3
18	Shri Vrindavan Vidyapeeth Inter College Vrindavan Mathura R.No.9	39	Hajarimal Somani Nagar Nigam Inter College Vrindavan R.No. 1
19	Shri Vrindavan Vidyapeeth Inter College Vrindavan Mathura R.No.10	40	Hajarimal Somani Nagar Nigam Inter College Vrindavan R.No. 2
20	Rishi Balmik Veer Shivaji And Kamla Neharu Primary School Bajaja Vriandavan R.No.1	41	Hajarimal Somani Nagar Nigam Inter College Vrindavan R.No. 3
21	Rishi Balmik Veer Shivaji And Kamla Neharu Primary School Bajaja Vriandavan R.No.2	42	Hajarimal Somani Nagar Nigam Inter College Vrindavan R.No.4

Contd....

Polling Station Level Election Results

Polling Station-wise Votes Secured by Overall Top Five Parties in Mathura Assembly in Assembly Election (AE) under Mathura Parliamentary Constituency in Uttar Pradesh (2022)

Number of Polling Station	Winner - Shrikant Sharma (BJP)	Runner-up - Pradeep Mathur (INC)	3rd - S.K. Sharma (BSP)	4th - Davendra Agrawal (SP)	5th - Krishna Kumar Sharma Urf Krishna Sharma (AAP)	NOTA	Other	Total Votes Secured
36	403	99	22	9	2	0	7	542
37	278	47	21	8	0	0	6	360
38	401	65	43	32	7	0	5	553
39	358	72	63	31	2	0	7	533
40	313	39	15	21	1	0	9	398
41	329	45	20	15	0	0	6	415
42	338	37	13	14	0	0	5	407
43	364	110	15	39	1	0	5	534
44	296	61	50	24	1	0	4	436
45	285	108	123	53	0	0	8	577
46	257	164	116	52	1	0	5	595
47	381	98	22	29	0	0	19	549
48	235	298	112	73	2	0	23	743
49	177	103	52	35	1	0	5	373
50	523	131	52	91	2	0	10	809
51	394	53	36	27	3	0	5	518
52	284	41	30	20	1	0	11	387
53	407	120	25	42	1	0	0	595
54	235	350	40	87	2	0	12	726
55	211	65	23	11	3	0	1	314
56	224	69	23	14	0	0	0	330
57	469	40	17	40	6	0	9	581
58	517	62	38	29	4	0	30	680
59	449	28	9	62	2	0	5	555
60	406	10	18	25	1	0	5	465
61	353	43	207	11	1	0	11	626
62	490	22	23	15	0	0	7	557
63	252	11	3	8	1	0	3	278
64	350	63	17	39	3	0	6	478
65	451	64	19	19	1	0	6	560
66	405	32	20	39	1	0	10	507
67	230	66	16	174	2	0	8	496
68	470	56	25	52	0	0	9	612
69	323	30	17	29	0	0	3	402
70	516	14	22	7	5	0	5	569

Contd....

Polling Station Level Election Results

Winner, Runner-up and 3rd Party Position & Winning Margin According to Polling Stations in Mathura Assembly in Assembly Election (AE) under Mathura Parliamentary Constituency in Uttar Pradesh (2022)

Polling Station Number	Winner Party	Winner Votes (%)	Runner-up Party	Runner-up Votes (%)	Winning Margin Votes (%)	Third Party	Third Party Votes (%)	Other Votes (%)
71	BJP	815 (93.79)	INC	19 (2.19)	796 (91.6)	BSP	11 (1.27)	24 (2.76)
72	BJP	565 (88.14)	INC	27 (4.21)	538 (83.93)	BSP	21 (3.28)	28 (4.37)
73	BJP	355 (60.37)	INC	125 (21.26)	230 (39.11)	BSP	56 (9.52)	52 (8.84)
74	BJP	227 (53.29)	INC	134 (31.46)	93 (21.83)	SP	29 (6.81)	36 (8.45)
75	BJP	255 (40.22)	INC	221 (34.86)	34 (5.36)	BSP	90 (14.2)	68 (10.73)
76	BJP	467 (88.78)	INC	32 (6.08)	435 (82.7)	SP	7 (1.33)	20 (3.8)
77	BJP	339 (89.21)	INC	26 (6.84)	313 (82.37)	BSP	11 (2.89)	4 (1.05)
78	BJP	548 (86.03)	INC	55 (8.63)	493 (77.4)	BSP	17 (2.67)	17 (2.67)
79	BJP	227 (53.54)	INC	144 (33.96)	83 (19.58)	SP	30 (7.08)	23 (5.42)
80	BJP	138 (49.29)	INC	121 (43.21)	17 (6.08)	SP	12 (4.29)	9 (3.21)
81	BJP	411 (80.75)	INC	49 (9.63)	362 (71.12)	BSP	30 (5.89)	19 (3.73)
82	BJP	452 (85.77)	INC	38 (7.21)	414 (78.56)	SP	18 (3.42)	19 (3.61)
83	BJP	338 (78.6)	BSP	50 (11.63)	288 (66.97)	INC	25 (5.81)	17 (3.95)
84	BJP	381 (81.58)	INC	47 (10.06)	334 (71.52)	SP	24 (5.14)	15 (3.21)
85	BJP	470 (83.48)	INC	55 (9.77)	415 (73.71)	SP	19 (3.37)	19 (3.37)
86	BJP	383 (75.25)	BSP	44 (8.64)	339 (66.61)	SP	36 (7.07)	46 (9.04)
87	BJP	476 (79.6)	BSP	51 (8.53)	425 (71.07)	INC	24 (4.01)	47 (7.86)
88	BJP	593 (82.25)	BSP	44 (6.1)	549 (76.15)	INC	43 (5.96)	41 (5.69)
89	BJP	298 (66.37)	INC	71 (15.81)	227 (50.56)	BSP	38 (8.46)	42 (9.35)
90	BJP	500 (84.18)	BSP	40 (6.73)	460 (77.45)	INC	35 (5.89)	19 (3.2)
91	BJP	564 (83.93)	BSP	41 (6.1)	523 (77.83)	INC	33 (4.91)	34 (5.06)
92	BJP	360 (81.45)	INC	52 (11.76)	308 (69.69)	BSP	18 (4.07)	12 (2.71)
93	INC	306 (48.04)	BJP	205 (32.18)	101 (15.86)	SP	95 (14.91)	31 (4.87)
94	INC	289 (47.45)	BJP	198 (32.51)	91 (14.94)	SP	97 (15.93)	25 (4.11)
95	INC	323 (54.29)	BJP	147 (24.71)	176 (29.58)	SP	109 (18.32)	16 (2.69)
96	BJP	275 (56.01)	INC	132 (26.88)	143 (29.13)	SP	58 (11.81)	26 (5.3)
97	BJP	294 (63.36)	INC	99 (21.34)	195 (42.02)	SP	45 (9.7)	26 (5.6)
98	BJP	514 (69.09)	BSP	102 (13.71)	412 (55.38)	INC	91 (12.23)	37 (4.97)
99	BJP	576 (74.23)	BSP	95 (12.24)	481 (61.99)	INC	65 (8.38)	40 (5.15)
100	BJP	129 (35.05)	BSP	106 (28.8)	23 (6.25)	INC	95 (25.82)	38 (10.33)
101	BJP	348 (63.97)	BSP	121 (22.24)	227 (41.73)	INC	69 (12.68)	6 (1.1)
102	BJP	360 (79.82)	BSP	42 (9.31)	318 (70.51)	INC	33 (7.32)	16 (3.55)
103	BSP	280 (69.83)	BJP	75 (18.7)	205 (51.13)	INC	28 (6.98)	18 (4.49)
104	BJP	473 (82.26)	INC	67 (11.65)	406 (70.61)	SP	21 (3.65)	14 (2.43)
104A	BJP	137 (76.11)	INC	28 (15.56)	109 (60.55)	SP	9 (5)	6 (3.33)

Contd....

Socio-Economic Amenities - Rural

Access to Education Facilities

Particulars	Number of Villages (% of Population)				
	Available	Not Available	If Not Available (Distance of Nearest Facility)		
			A	B	C
Govt. Primary School	19 (93)	5 (7)	2 (5)	0 (0)	0 (0)
Private Primary School	6 (41)	18 (59)	0 (0)	0 (0)	0 (0)
Govt. Middle School	6 (36)	18 (64)	5 (10)	0 (0)	0 (0)
Private Middle School	5 (39)	19 (61)	0 (0)	1 (0)	0 (0)
Govt. Secondary School	1 (5)	23 (95)	4 (12)	0 (0)	0 (0)
Private Secondary School	4 (22)	20 (78)	3 (15)	2 (8)	0 (0)
Govt. Senior Secondary School	1 (5)	23 (95)	4 (12)	2 (6)	0 (0)
Private Senior Secondary School	5 (28)	19 (72)	3 (15)	1 (8)	0 (0)
Govt. Arts and Science Degree College	0 (0)	24 (100)	4 (12)	3 (17)	1 (8)
Private Arts and Science Degree College	1 (5)	23 (95)	3 (26)	1 (0)	0 (0)
Govt. Engineering College	0 (0)	24 (100)	2 (4)	1 (6)	1 (8)
Private Engineering College	1 (5)	23 (95)	3 (14)	1 (0)	0 (0)
Govt. Medicine College	0 (0)	24 (100)	0 (0)	1 (6)	1 (8)
Private Medicine College	0 (0)	24 (100)	5 (23)	2 (13)	0 (0)
Govt. Management Institute	0 (0)	24 (100)	0 (0)	1 (6)	1 (8)
Private Management Institute	0 (0)	24 (100)	4 (17)	4 (25)	0 (0)
Govt. Polytechnic	0 (0)	24 (100)	0 (0)	7 (23)	2 (14)
Private Polytechnic	1 (5)	23 (95)	2 (13)	1 (13)	0 (0)
Govt. Vocational Training School/ITI	0 (0)	24 (100)	2 (4)	5 (19)	2 (14)
Private Vocational Training School/ITI	1 (6)	23 (94)	2 (13)	1 (13)	0 (0)
Govt. Non Formal Training Centre	5 (22)	19 (78)	0 (0)	2 (16)	0 (0)
Private Non Formal Training Centre	0 (0)	24 (100)	4 (27)	0 (0)	0 (0)
Govt. School For Disabled	0 (0)	24 (100)	0 (0)	1 (6)	1 (8)
Private School For Disabled	0 (0)	24 (100)	4 (17)	1 (0)	1 (13)
Government Others	0 (0)	24 (100)	0 (0)	0 (0)	0 (0)
Private Others	0 (0)	24 (100)	0 (0)	0 (0)	0 (0)

Note : Distance A : Less than 5 km; B : Between 5-10 km; C : 10+ km.; Source : Data Analysis is based on 2011 Census.

DISCLAIMER

The Terms of Use and Disclaimer of Datanet India Private Limited (hereinafter referred to as "Datanet") for use of this analysis report of **Mathura Assembly Constituency (Mathura Vidhan Sabha)** :-

1. **Assembly Factbook™** is a Registered Trade Mark owned by Datanet.
2. All the maps are sketched and graphical representation only and have not been drawn to the scale and also not to represent the actual geographical area or boundary of the unit.
3. The data for the aforesaid analysis is based on authentic sources and has been culled from the various publications of Census, CSO and NSSO for district and block level data, various central and state government departments, Central & State Elections Commissions and the concerned Returning Officers' releases, Electoral Rolls, Election results and allied publications, internal assessment, surveys, estimates and analysis. Therefore, certain adjustment of data at micro level may have been done to arrive closer to the macro data.
4. Data have been provided on an "As Is" and "As AVAILABLE" basis
5. The colours shown in the maps or diagram and charts of a particular party, alliance or AC are indicative and do not represent them.
6. This publication which includes maps, sheets, graphs and data would be the property under copyright of Datanet only. The user may use these for its internal study, analysis and research purposes. It's public display, re-selling or any commercial uses by the user are not allowed.
7. Datanet has taken due care and caution in compilation and processing of data and allied information, but does not guarantee the accuracy, adequacy or completeness of any information/analysis and will be not responsible for any errors or omissions or for the results obtained from the use of such information/analysis.
8. All the contents for the publication have been culled from various authentic sources and Datanet reasonably believes such sources to be reliable, but does not make any representations, express or implied as to the accuracy or fitness of use of such information. The information or contents of the information/analysis do not constitute advice and should not be relied upon in making (or refraining from making) any decision. Any reliance placed upon the information provided by Datanet is the sole responsibility and strictly at the user's risk.
9. In no event will Datanet be liable for any damages (including, without limitation, damages for loss of business projects, or loss of profits) arising in contract, tort or otherwise from the use of or inability to use any of its contents, or from any action taken (or refrained from being taken) as a result of using the analysis or any of its contents. Datanet its directors, owners, editors, officials, employees, distributor and agents or any associate will not be liable for any errors in the information contained or any consequences arising from the use of the contents of the provided information/analysis.
10. If any provision of these terms and conditions is held invalid or illegal or unenforceable for any reason by any court of competent jurisdiction, such provision shall be severed and the remainder of provisions of the terms and conditions shall continue in full force and effect as if the Term of Use had been executed with the invalid, illegal or unenforceable provision eliminated.
11. If there are any discrepancies in the information provided, please bring it to attention of Datanet for suitable rectification measures.

Buy Online This Complete Book At
Datanet India eBooks Store

www.indiastatpublications.com

or go directly at

[http://www.indiastatpublications.com/
Assembly_factbook/Uttar Pradesh/Mathura/ Mathura](http://www.indiastatpublications.com/Assembly_factbook/Uttar%20Pradesh/Mathura/Mathura)

 **india**stat**elections**

ISBN : 978-93-5905-021-8



9 789359 050218