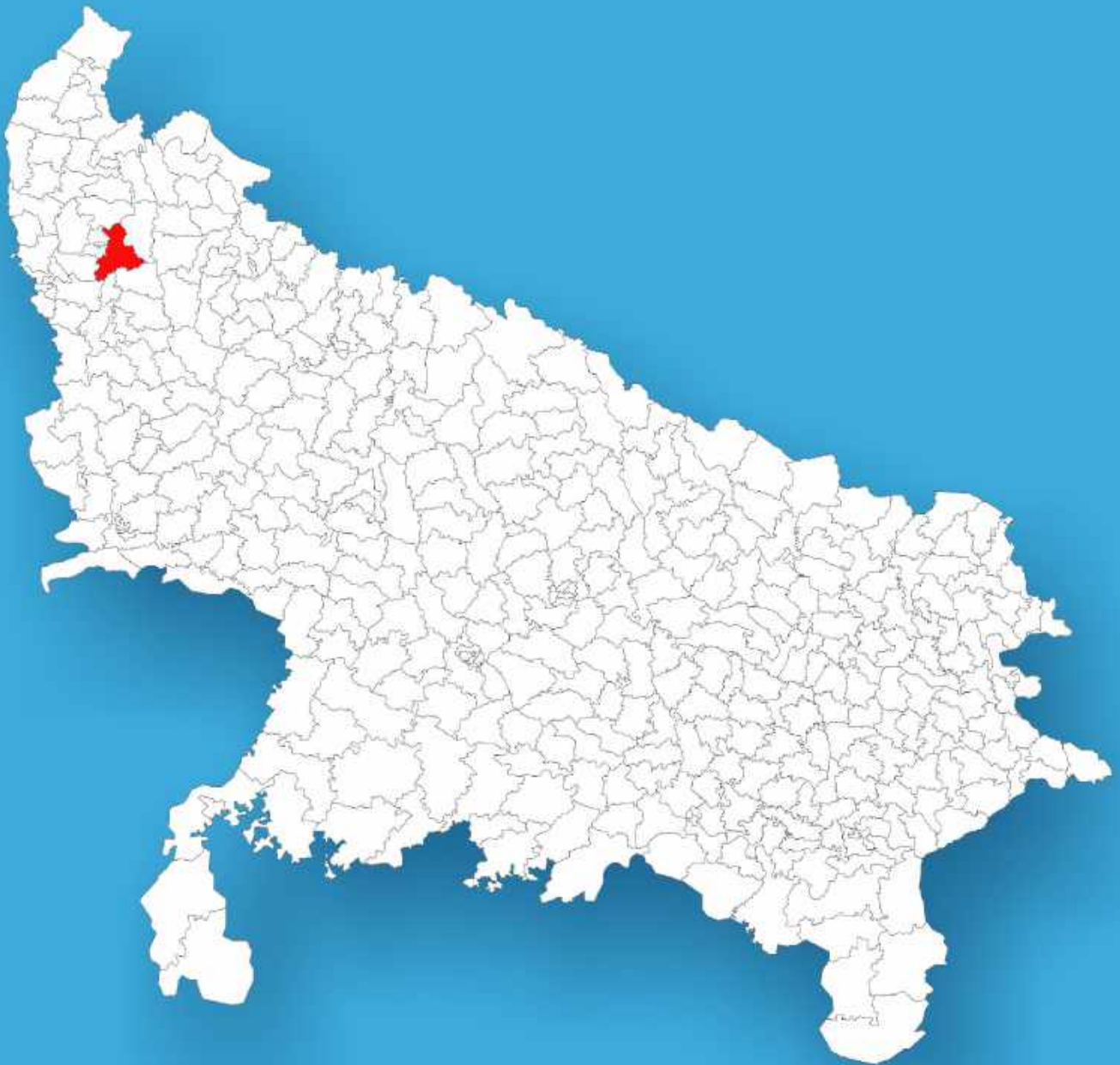




Uttar Pradesh

Assembly Factbook™

Kithore Assembly Constituency



Key Electoral Data of Kithore
Assembly Constituency (Vidhan Sabha)

Uttar Pradesh
Assembly FactbookTM
Kithore Assembly Constituency



Kithore Vidhan Sabha

Editor & Director

Dr. R.K. Thukral

Research Editor

Dr. Shafeeq Rahman

**Compiled, Researched and Published by
Datanet India Pvt. Ltd.**

D-100, 1st Floor,

Okhla Industrial Area, Phase-I,

New Delhi- 110020.

Ph.: 91-11- 43580781-84

Email : support@indiastatpublications.com

Website : www.indiastatelections.com

Online Book Store :

www.indiastatpublications.com

Report No. : AFB/UP-046-0125

ISBN : 978-93-5905-199-4

First Edition : January, 2018

Eighth Updated Edition : January, 2025

Price : Rs.11500/-

US\$ 310

© Datanet India Pvt. Ltd.

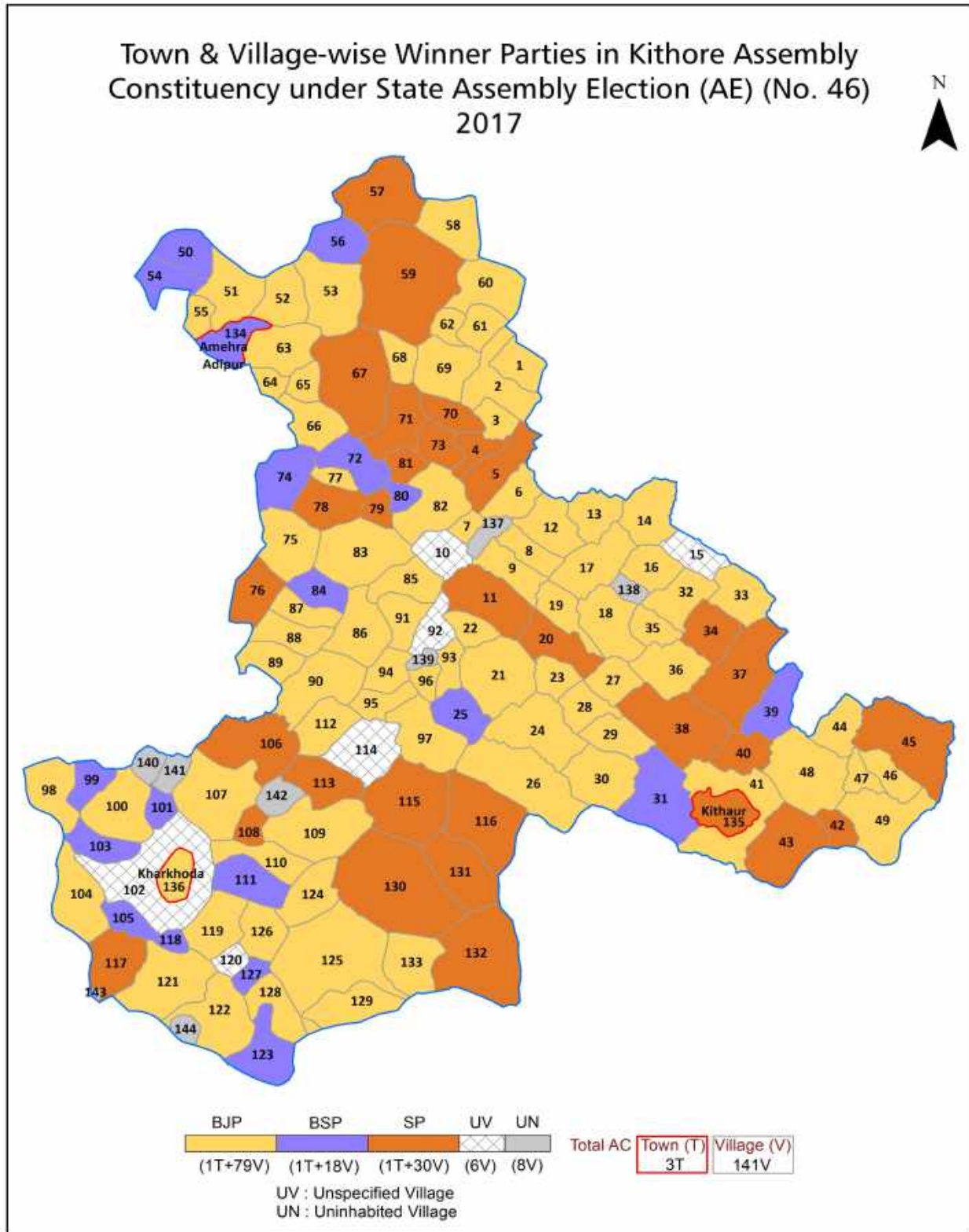
All rights reserved. No part of this book may be reproduced, stored in a retrieval system or transmitted in any form or by any means, mechanical photocopying, photographing, scanning, recording or otherwise without the prior written permission of the publisher. Please refer to Disclaimer at page no. 304 for the use of this publication.

Printed in India

Contents

No.	Particulars	Page No.
	Introduction	
1	Assembly Constituency - (Vidhan Sabha) at a Glance Features of Assembly as per Delimitation Commission of India (2008)	1-2
	Location and Political Maps	
2	Location Map Boundaries of Assembly Constituency - (Vidhan Sabha) in District Boundaries of Assembly Constituency under Parliamentary Constituency - (Lok Sabha) Town & Village-wise Winner Parties-2024, 2022, 2019, 2017, 2014, 2012 and 2009	3-11
	Administrative Setup (2011)	
3	District Sub-district Towns Villages Inhabited Villages Uninhabited Villages Village Panchayat Intermediate Panchayat	12-19
	Demographics (2011)	
4	Population Households Rural/Urban Population Towns and Villages by Population Size Sex Ratio (Total & 0-6 Years) Religious Population Social Population Literacy Rate	20-21
	Electoral Features	
5	Important Dates of Last Elections Held Electors by Gender Service Electors Voters Voters Turnout Polling Stations & Average Number of Electors per Polling Station Electors by Age Group Present Elected Representatives	22-27
	Historical Summary Election Results	
6	Vote Share of Major Parties Winning Margin (Number & Percentage) Polarity of Parties Summary Result of Assembly Segment of Parliamentary Election 2024, 2019, 2014, 2009, 2004 and 1999 Summary Result of Assembly Elections 2022, 2017, 2012, 2007, 2002, 1996, 1993, 1989, 1985, 1980, 1977, 1974, 1969, 1967, 1962 and 1957	28-52
	Polling Station Level Election Results	
7	Name and Number of Polling Station 2024, 2022, 2019, 2017, 2014, 2012 and 2009 Polling Station-wise Electors, Voters & Voters Turnout 2024, 2022, 2019, 2017, 2014, 2012 and 2009 Polling Station wise Elections Results 2024, 2022, 2019, 2017, 2014, 2012 and 2009	53-267
	Panchayat and Local Bodies Election Results	
8	Panchayat Result 2015 Urban Local Bodies Result 2012	268-282
	Share of Assembly Constituency	
9	Share of Assembly Constituency - (Vidhan Sabha) in State, District and Parliamentary Constituency - (Lok Sabha)	283
	Socio-Economic Amenities (2011)	
10	Access to Administrative Units Agricultural, Manufacturing and Industrial Commodities Demographic Indicators Education Health & Manpower Drinking Water Supply Sanitation Entertainment and Recreations Infrastructure Power Food Allocation Distribution and Marketing of Agriculture Commodities Infrastructure Transport and Road Infrastructure Communication Banking and Financial Services Land Use Irrigation Source	285-299
11	Abbreviation & Sources	300-303
12	Disclaimer	304

Location & Political Map



Administrative Setup

List of Village Panchayat & Intermediate Panchayat (Block) Name - 2011

Village Name	Village Panchayat Name	Intermediate Panchayat Name
Aad	Aad	Kharkhoda
Ajrara	Ajrara	Kharkhoda
Alampur Buzurg	Alampur Buzurg	Rajpura
Alipur Alampur	Alipur Alampur	Machra
Amarpur Mazra Khandawli	Amarpur Mazra Khandawli	Machra
Ameharasani	Bhattipura	Machra
Aminabad Urf Baragoan	Aminabad Urf Baragoan	Machra
Ataula	Ataula	Kharkhoda
Atmadpur	Atmadpur	Machra
Atrara	Atrara	Kharkhoda
Badha Girdharpur	Mundali	Kharkhoda
Badhala Kaithwara	Badhala Kaithwara	Rajpura
Badholi	Badholi	Kharkhoda
Bahchaula	Bahchaula	Rajpura
Barauda	Mubarikpur 0260	Machra
Barhanpur	Barhanpur	Kharkhoda
Behloipur	Behloipur	Machra
Behrora	Behrora	Machra
Bhagwanpur Bangar	Bhagwanpur Bangar	Machra
Bhagwanpur Chittawan	Bhagwanpur Chittawan	Rajpura
Bharolli	Fatehpur Narayan	Machra
Bhattipura	Bhattipura Manakpur	Machra
Bhawanpur	Bhawanpur	Rajpura
Bhurpur	Bhurpur	Rajpura
Bijoli	Bijoli	Kharkhoda
Chandlawar Urf Mahalwala	Chandlawar Urf Mahalwala	Machra
Chhattri	Chhattri	Kharkhoda
Dabthla	Dabthla	Machra
Datavali Gesupur	Datavali Gesupur	Rajpura

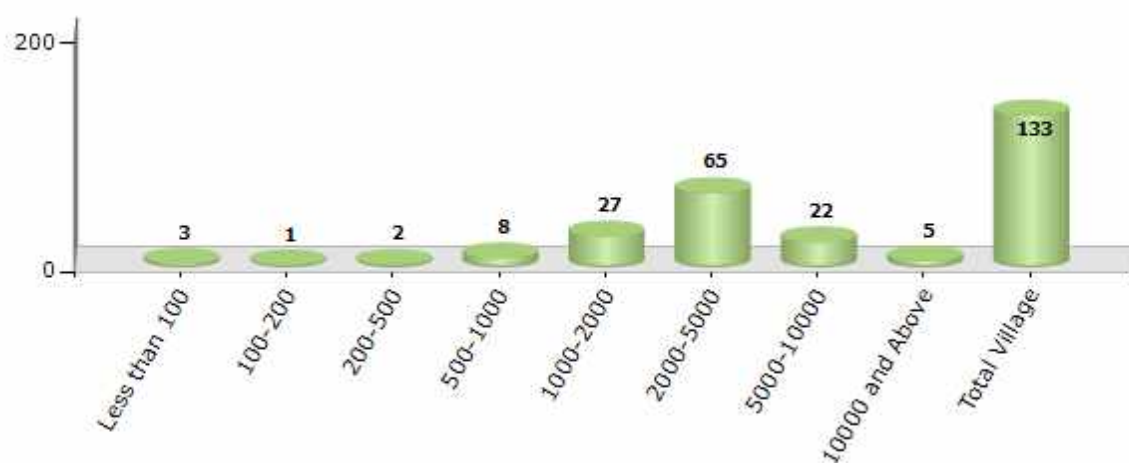
Contd....

Demographics

Number of Villages by Population Size - 2011

Less than 100	100-200	200-500	500-1000	1000-2000	2000-5000	5000-10000	10000 and Above	Total Village
3	1	2	8	27	65	22	5	133

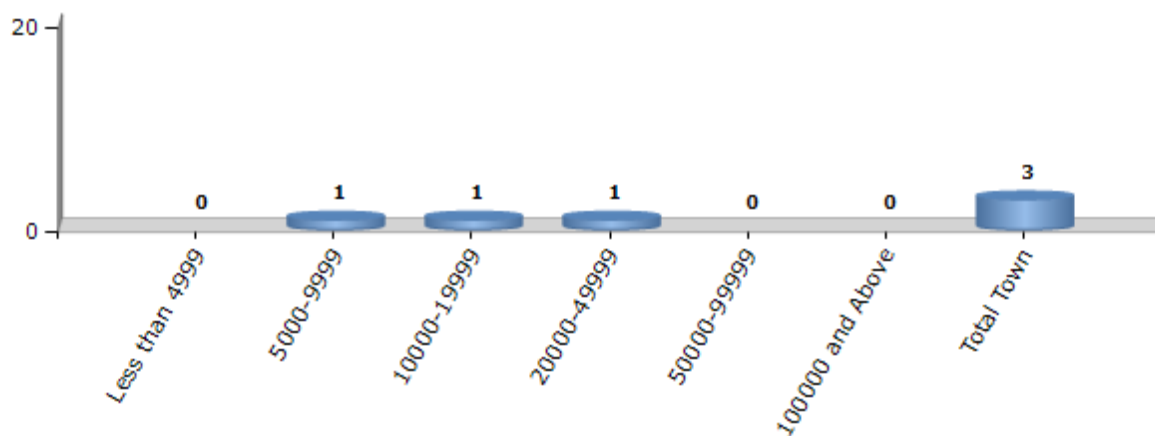
Number of Villages by Population Size - 2011



Number of Towns by Population Size - 2011

Less than 4999	5000-9999	10000-19999	20000-49999	50000-99999	100000 and Above	Total Town
0	1	1	1	0	0	3

Number of Towns by Population Size - 2011

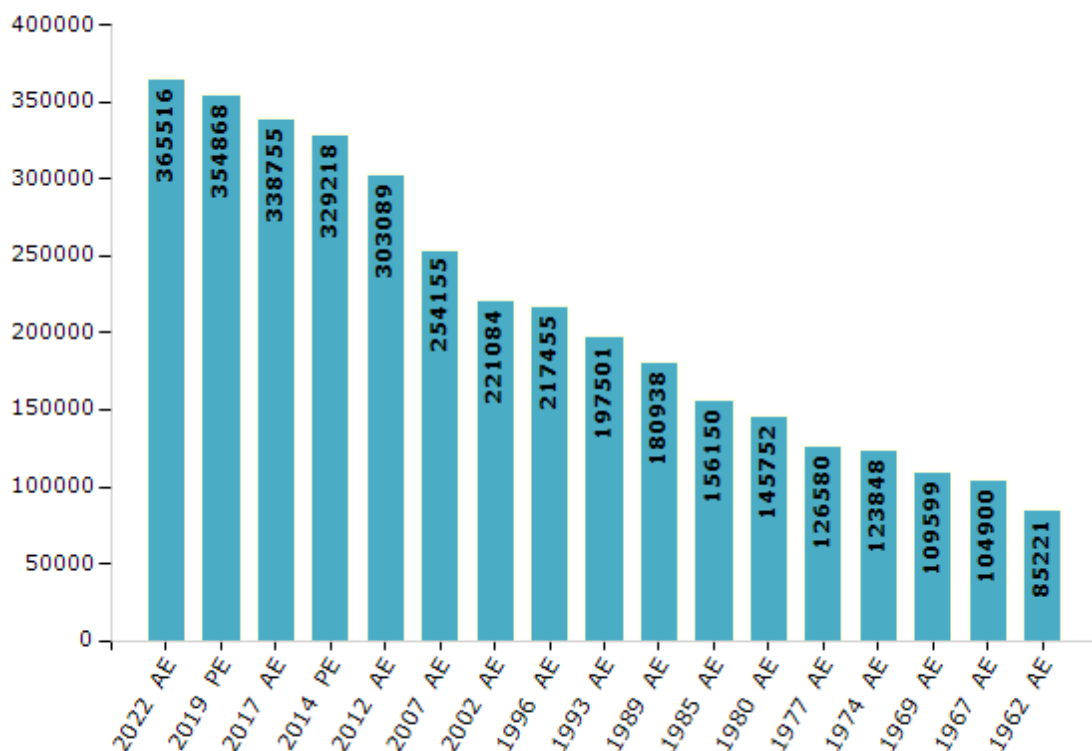


Electoral Features

Electors by Male & Female

Year	Male	Female	Others	Total	Year	Male	Female	Others	Total
2022 AE	200175	165318	23	365516	1991 AE	-	-	-	-
2019 PE	195687	159158	23	354868	1989 AE	102742	78196	-	180938
2017 AE	188926	149805	24	338755	1985 AE	89338	66812	-	156150
2014 PE	184042	145163	13	329218	1980 AE	83759	61993	-	145752
2012 AE	169939	133139	11	303089	1977 AE	71327	55253	-	126580
2009 PE	-	-	-	-	1974 AE	69856	53992	-	123848
2007 AE	138605	115550	-	254155	1969 AE	60290	49309	-	109599
2004 PE	-	-	-	-	1967 AE	-	-	-	104900
2002 AE	121612	99472	-	221084	1962 AE	-	-	-	85221
1999 PE	-	-	-	-	1957 AE	-	-	-	-
1996 AE	130478	86977	-	217455	1952 AE	-	-	-	-
1993 AE	102386	95115	-	197501					

Number of Electors



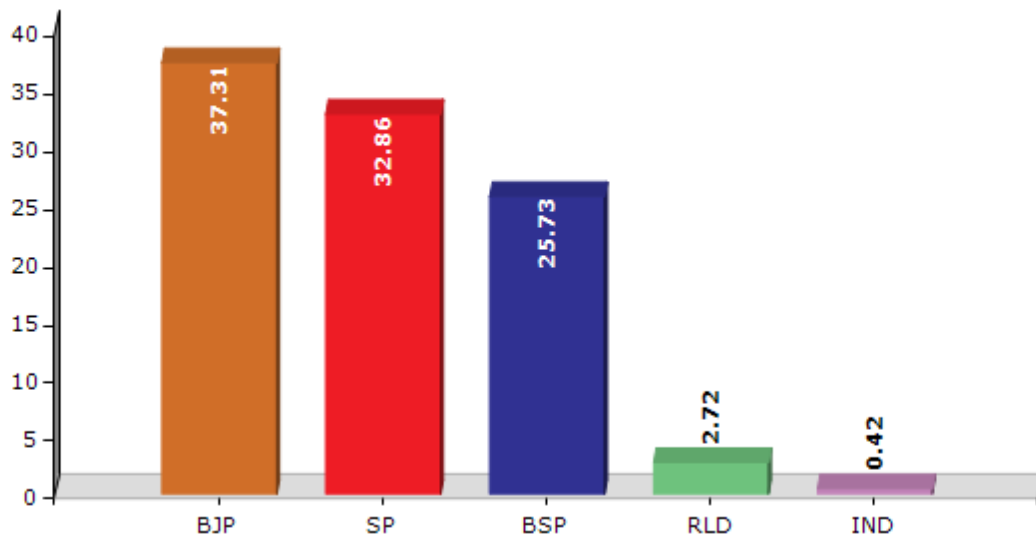
Note : AE : Assembly Election, PE : Assembly Segment of Parliamentary Election

Historical Summary Election Results

Summary Result of Assembly Election - 2017

Candidate Name	Party	Votes	Votes %
Satyavir Tyagi	BJP	90622	37.31
Shahid Manzoor	SP	79800	32.86
Gajraj Singh	BSP	62503	25.73
Matloob Gaur	RLD	6598	2.72
Amrish Kumar Tyagi	IND	1008	0.42
Jan Mohammad	IND	777	0.32
Rahat Ali	IND	347	0.14
	NOTA	1224	0.5

Votes Percentage of Top Parties - 2017



Polling Station Level Election Results

Number and Name of Polling Stations (PS) (2022)

Number of Polling Stations	Name of Polling Stations	Number of Polling Stations	Name of Polling Stations
1	Prathmik Vidhalya Room No-1 Shazadpur	22	Islamiya School Room No- 2 Kayasth Baddha
2	Prathmik Vidhalya Room No-1 Navipur Amanatnagar	23	Ucch Prathmik Vidyalya (1 To 8) Room No-1 Kayasth Baddha
3	Ucch Prathmik Vidyalya (1 To 8) Room No-1 Vidhyalya Lalpur	23A	Ucch Prathmik Vidyalya (1 To 8) Room No-1 Kayasth Baddha
4	Maulana A.K. Azad Jr. High School Room No-2 Nangla Sahu	24	Ucch Prathmik Vidyalya (1 To 8) Room No-2 Kayasth Baddha
5	Maulana A.K. Azad Jr. High School Room No-3 Nangla Sahu	25	Prathmik Vidhalya Room No-1 Amhera Sani
6	Maulana A.K. Azad Jr. High School Room No-4 Nangla Sahu	26	Prathmik Vidhalya Room No-1 Khandrawali
7	Maulana A.K. Azad Jr. High School Room No-5 Nangla Sahu	27	Prathmik Vidhalya Room No-2 Khandrawali
8	Ucch Prathmik Vidyalya Room No-1 Jai	28	Ucch Prathmik Vidyalya (1 To 8) Room No-1 Amarpur Majra Khandrawali
9	Ucch Prathmik Vidyalya Room No-3 Jai	29	Ucch Prathmik Vidyalya (1 To 8) Room No 2 Amarpur Majra Khandrawali
10	Ucch Prathmik Vidyalya Room No-2 Jai	30	Ucch Prathmik Vidyalya (1 To 8) Room No-1 Bhatipura Manakpur
11	Prathmik Vidhalya Jai	31	Ucch Prathmik Vidyalya (1 To 8) Room No-3 Bhatipura Manakpur
12	Co-Operative Soc. Office Lutfullahpur Baxar	32	Ucch Prathmik Vidyalya (1 To 8) Room No-2 Bhatipura Manakpur
13	Shree Sanskrit Inter College Room No-6 Aitmadpur	33	Ucch Prathmik Vidyalya (1 To 8) Room No-1 Bhatipura Manakpur
14	Shree Sanskrit Inter College Room No-7 Aitmadpur	34	Kanya Prathmik Vidhalya Room No-2 Bhatipura Manakpur
15	Ucch Prathmik Vidyalya (1 To 8) Room No-1 Mubarikpur	35	Ucch Prathmik Vidyalya (1 To 8) Room No-1 Meghrajpur
16	Ucch Prathmik Vidyalya (1 To 8) Room No-2 Mubarikpur	36	Ucch Prathmik Vidyalya (1 To 8) Room No-2 Meghrajpur
17	Ucch Prathmik Vidyalya (1 To 8) Room No-1 Shahkulipur	37	Rathmik Vidhalya No.2 Room No-1 Rachoti Deriyo
18	Ucch Prathmik Vidyalya (1 To 8) Room No-1 Maanpur	38	Prathmik Vidhalya No.2 Room No-2 Rachoti Deriyo
19	Ucch Prathmik Vidyalya (1 To 8) Room No-2 Maanpur	39	Jawaharlal Nehru Smarak Inter College Room No-1 Rachoti
20	Islamiya School Room No- 1 Kayasth Baddha	40	Jawaharlal Nehru Smarak Inter College Room No-4Rachoti
21	Islamiya School Room No- 3 Kayasth Baddha	41	Jawaharlal Nehru Smarak Inter College Room No-2 Rachoti

Contd....

Polling Station Level Election Results

Polling Station-wise Votes Secured by Overall Top Five Parties in Kithore Assembly in Assembly Election (AE) under Meerut Parliamentary Constituency in Uttar Pradesh (2022)

Number of Polling Station	Winner - Shahid Manzoor (SP)	Runner-up - Satyavir Tyagi (BJP)	3rd - Kushal Pal Mavi (BSP)	4th - Tasleem Ahmad (AIMIM)	5th - Babita Gurjar (INC)	NOTA	Other	Total Votes Secured
35	39	288	270	1	5	6	2	611
36	234	222	1	8	2	3	4	474
37	54	413	7	0	4	0	2	480
38	31	415	5	0	2	0	4	457
39	35	24	399	1	3	1	13	476
40	203	43	107	43	2	2	20	420
41	302	318	4	92	2	5	15	738
42	207	310	5	26	2	2	8	560
43	78	455	4	0	4	1	8	550
44	61	244	231	0	4	0	8	548
45	70	425	53	0	2	1	10	561
46	105	361	215	0	3	1	4	689
47	81	395	25	1	3	0	19	524
48	78	361	49	0	6	0	6	500
49	126	262	144	0	1	2	2	537
50	58	230	90	0	2	0	6	386
51	116	332	5	1	3	2	3	462
52	143	300	39	6	3	1	4	496
53	89	192	144	0	3	2	6	436
54	59	634	1	2	1	0	4	701
55	51	662	4	0	3	2	8	730
56	66	425	95	0	3	1	6	596
57	150	315	181	0	5	0	9	660
58	158	419	36	0	3	0	9	625
59	149	403	3	1	6	4	4	570
60	166	419	4	3	1	0	13	606
61	121	311	83	1	2	6	9	533
62	154	411	15	0	5	0	12	597
63	124	424	14	0	2	1	3	568
64	140	267	176	0	4	4	5	596
65	41	404	2	1	1	0	5	454
66	68	345	1	0	5	0	1	420
67	203	305	113	0	4	1	4	630
68	85	277	54	0	1	0	6	423
69	142	517	84	1	1	5	4	754

Contd....

Polling Station Level Election Results

Winner, Runner-up and 3rd Party Position & Winning Margin According to Polling Stations in Kithore Assembly in Assembly Election (AE) under Meerut Parliamentary Constituency in Uttar Pradesh (2022)

Polling Station Number	Winner Party	Winner Votes (%)	Runner-up Party	Runner-up Votes (%)	Winning Margin Votes (%)	Third Party	Third Party Votes (%)	Other Votes (%)
70	BJP	306 (55.54)	SP	167 (30.31)	139 (25.23)	BSP	55 (9.98)	23 (4.17)
71	BJP	299 (45.86)	SP	213 (32.67)	86 (13.19)	BSP	118 (18.1)	22 (3.37)
72	BJP	427 (84.22)	SP	74 (14.6)	353 (69.62)	INC	3 (0.59)	3 (0.59)
73	BJP	222 (47.33)	BSP	180 (38.38)	42 (8.95)	SP	53 (11.3)	14 (2.99)
74	BJP	224 (72.49)	BSP	42 (13.59)	182 (58.9)	SP	40 (12.94)	3 (0.97)
75	SP	249 (49.9)	BJP	208 (41.68)	41 (8.22)	BSP	31 (6.21)	11 (2.2)
76	SP	389 (59.94)	BJP	169 (26.04)	220 (33.9)	BSP	65 (10.02)	26 (4.01)
77	SP	484 (80.13)	AIMIM	88 (14.57)	396 (65.56)	BJP	9 (1.49)	23 (3.81)
78	SP	396 (78.42)	AIMIM	85 (16.83)	311 (61.59)	BJP	15 (2.97)	9 (1.78)
79	SP	388 (86.61)	AIMIM	31 (6.92)	357 (79.69)	BJP	10 (2.23)	19 (4.24)
79A	SP	381 (87.59)	AIMIM	37 (8.51)	344 (79.08)	BJP	14 (3.22)	3 (0.69)
80	SP	573 (81.51)	BJP	61 (8.68)	512 (72.83)	AIMIM	59 (8.39)	10 (1.42)
81	SP	386 (68.93)	BJP	108 (19.29)	278 (49.64)	AIMIM	57 (10.18)	9 (1.61)
82	SP	587 (76.83)	BJP	91 (11.91)	496 (64.92)	AIMIM	59 (7.72)	27 (3.53)
83	SP	552 (81.42)	AIMIM	100 (14.75)	452 (66.67)	BJP	22 (3.24)	4 (0.59)
84	BJP	389 (87.81)	SP	46 (10.38)	343 (77.43)	INC	3 (0.68)	5 (1.13)
85	SP	359 (56.01)	BJP	141 (22)	218 (34.01)	BSP	123 (19.19)	18 (2.81)
86	SP	545 (77.52)	AIMIM	62 (8.82)	483 (68.7)	BSP	39 (5.55)	57 (8.11)
87	SP	305 (66.74)	BJP	95 (20.79)	210 (45.95)	AIMIM	39 (8.53)	18 (3.94)
88	SP	346 (79.91)	AIMIM	42 (9.7)	304 (70.21)	BJP	21 (4.85)	24 (5.54)
89	BJP	265 (38.57)	BSP	202 (29.4)	63 (9.17)	SP	184 (26.78)	36 (5.24)
90	BJP	348 (46.4)	SP	217 (28.93)	131 (17.47)	BSP	168 (22.4)	17 (2.27)
91	SP	384 (89.3)	AIMIM	32 (7.44)	352 (81.86)	BJP	7 (1.63)	7 (1.63)
92	SP	420 (89.17)	AIMIM	30 (6.37)	390 (82.8)	BJP	12 (2.55)	9 (1.91)
93	SP	560 (86.15)	AIMIM	55 (8.46)	505 (77.69)	BSP	20 (3.08)	15 (2.31)
94	SP	560 (88.75)	AIMIM	30 (4.75)	530 (84)	BSP	18 (2.85)	23 (3.65)
95	SP	199 (83.97)	AIMIM	23 (9.7)	176 (74.27)	NBEP	8 (3.38)	7 (2.95)
96	SP	563 (80.43)	BJP	89 (12.71)	474 (67.72)	AIMIM	42 (6)	6 (0.86)
97	SP	607 (85.61)	AIMIM	49 (6.91)	558 (78.7)	BJP	19 (2.68)	34 (4.8)
98	SP	565 (86)	AIMIM	52 (7.91)	513 (78.09)	BSP	20 (3.04)	20 (3.04)
99	SP	687 (84.81)	BSP	56 (6.91)	631 (77.9)	AIMIM	42 (5.19)	25 (3.09)
100	SP	487 (79.84)	BSP	47 (7.7)	440 (72.14)	AIMIM	41 (6.72)	35 (5.74)
101	SP	198 (79.84)	BJP	15 (6.05)	183 (73.79)	BSP	15 (6.05)	20 (8.06)
102	SP	441 (87.5)	AIMIM	50 (9.92)	391 (77.58)	NBEP	6 (1.19)	7 (1.39)
103	SP	357 (86.86)	AIMIM	26 (6.33)	331 (80.53)	BSP	10 (2.43)	18 (4.38)

Contd....

Socio-Economic Amenities - Rural

Access to Education Facilities

Particulars	Number of Villages (% of Population)				
	Available	Not Available	If Not Available (Distance of Nearest Facility)		
			A	B	C
Govt. Primary School	121 (98)	12 (2)	1 (0)	0 (0)	0 (0)
Private Primary School	115 (97)	18 (3)	0 (0)	0 (0)	0 (0)
Govt. Middle School	98 (85)	35 (15)	11 (3)	2 (3)	0 (0)
Private Middle School	81 (74)	52 (26)	6 (2)	0 (0)	1 (0)
Govt. Secondary School	24 (28)	109 (72)	34 (20)	14 (10)	0 (0)
Private Secondary School	35 (39)	98 (61)	24 (13)	10 (10)	2 (0)
Govt. Senior Secondary School	17 (21)	116 (79)	37 (24)	15 (12)	4 (3)
Private Senior Secondary School	21 (19)	112 (81)	25 (16)	10 (11)	2 (2)
Govt. Arts and Science Degree College	1 (1)	132 (99)	9 (7)	22 (20)	39 (35)
Private Arts and Science Degree College	2 (1)	131 (99)	11 (5)	18 (15)	14 (7)
Govt. Engineering College	0 (0)	133 (100)	1 (1)	6 (4)	44 (42)
Private Engineering College	1 (1)	132 (99)	3 (1)	19 (16)	40 (24)
Govt. Medicine College	0 (0)	133 (100)	1 (1)	9 (6)	63 (55)
Private Medicine College	0 (0)	133 (100)	7 (6)	13 (9)	18 (8)
Govt. Management Institute	0 (0)	133 (100)	2 (1)	6 (4)	45 (40)
Private Management Institute	4 (6)	129 (94)	8 (6)	19 (14)	40 (24)
Govt. Polytechnic	1 (0)	132 (100)	1 (1)	9 (7)	74 (63)
Private Polytechnic	0 (0)	133 (100)	2 (1)	5 (4)	34 (22)
Govt. Vocational Training School/ITI	0 (0)	133 (100)	1 (1)	13 (9)	64 (51)
Private Vocational Training School/ITI	1 (1)	132 (99)	2 (1)	8 (7)	33 (23)
Govt. Non Formal Training Centre	9 (6)	124 (94)	2 (3)	8 (5)	42 (35)
Private Non Formal Training Centre	1 (1)	132 (99)	4 (1)	5 (4)	24 (16)
Govt. School For Disabled	0 (0)	133 (100)	1 (1)	5 (5)	47 (38)
Private School For Disabled	0 (0)	133 (100)	1 (0)	4 (3)	25 (14)
Government Others	0 (0)	133 (100)	0 (0)	0 (0)	1 (3)
Private Others	0 (0)	133 (100)	1 (0)	2 (1)	2 (0)

Note : Distance A : Less than 5 km; B : Between 5-10 km; C : 10+ km.; Source : Data Analysis is based on 2011 Census.

DISCLAIMER

The Terms of Use and Disclaimer of Datanet India Private Limited (hereinafter referred to as "Datanet") for use of this analysis report of **Kithore Assembly Constituency (Kithore Vidhan Sabha) :-**

1. **Assembly Factbook™** is a Registered Trade Mark owned by Datanet.
2. All the maps are sketched and graphical representation only and have not been drawn to the scale and also not to represent the actual geographical area or boundary of the unit.
3. The data for the aforesaid analysis is based on authentic sources and has been culled from the various publications of Census, CSO and NSSO for district and block level data, various central and state government departments, Central & State Elections Commissions and the concerned Returning Officers' releases, Electoral Rolls, Election results and allied publications, internal assessment, surveys, estimates and analysis. Therefore, certain adjustment of data at micro level may have been done to arrive closer to the macro data.
4. Data have been provided on an "As Is" and "As AVAILABLE" basis
5. The colours shown in the maps or diagram and charts of a particular party, alliance or AC are indicative and do not represent them.
6. This publication which includes maps, sheets, graphs and data would be the property under copyright of Datanet only. The user may use these for its internal study, analysis and research purposes. It's public display, re-selling or any commercial uses by the user are not allowed.
7. Datanet has taken due care and caution in compilation and processing of data and allied information, but does not guarantee the accuracy, adequacy or completeness of any information/analysis and will be not responsible for any errors or omissions or for the results obtained from the use of such information/analysis.
8. All the contents for the publication have been culled from various authentic sources and Datanet reasonably believes such sources to be reliable, but does not make any representations, express or implied as to the accuracy or fitness of use of such information. The information or contents of the information/analysis do not constitute advice and should not be relied upon in making (or refraining from making) any decision. Any reliance placed upon the information provided by Datanet is the sole responsibility and strictly at the user's risk.
9. In no event will Datanet be liable for any damages (including, without limitation, damages for loss of business projects, or loss of profits) arising in contract, tort or otherwise from the use of or inability to use any of its contents, or from any action taken (or refrained from being taken) as a result of using the analysis or any of its contents. Datanet its directors, owners, editors, officials, employees, distributor and agents or any associate will not be liable for any errors in the information contained or any consequences arising from the use of the contents of the provided information/analysis.
10. If any provision of these terms and conditions is held invalid or illegal or unenforceable for any reason by any court of competent jurisdiction, such provision shall be severed and the remainder of provisions of the terms and conditions shall continue in full force and effect as if the Term of Use had been executed with the invalid, illegal or unenforceable provision eliminated.
11. If there are any discrepancies in the information provided, please bring it to attention of Datanet for suitable rectification measures.

**Buy Online This Complete Book At
Datanet India eBooks Store**

www.indiastatpublications.com

or go directly at

[http://www.indiastatpublications.com/
Assembly_factbook/Uttar Pradesh/Meerut/ Kithore](http://www.indiastatpublications.com/Assembly_factbook/Uttar%20Pradesh/Meerut/Kithore)

 **india**stat**elections**

ISBN : 978-93-5905-199-4



9 789359 051994