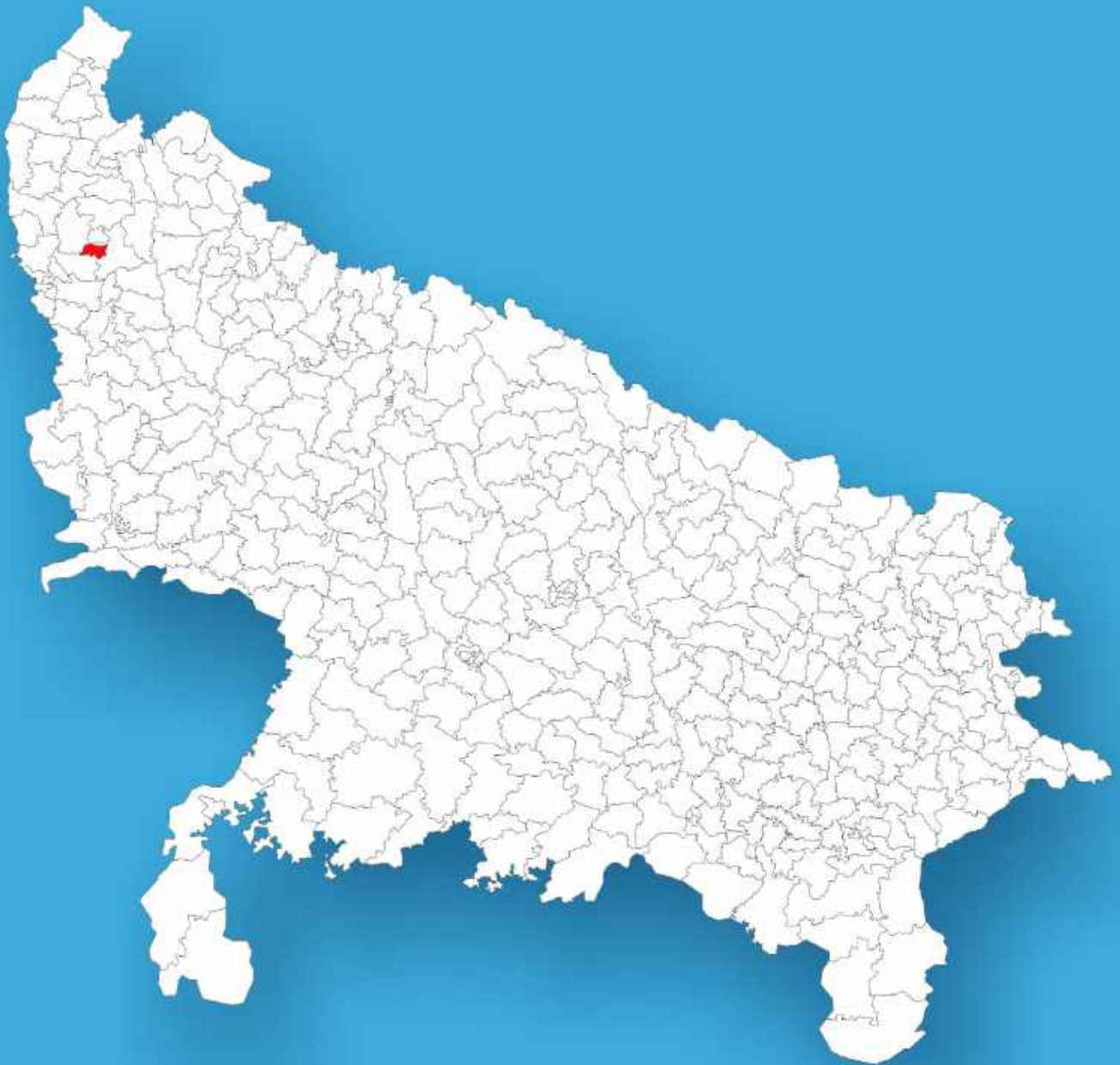




Uttar Pradesh

# Assembly Factbook™

Meerut South Assembly Constituency

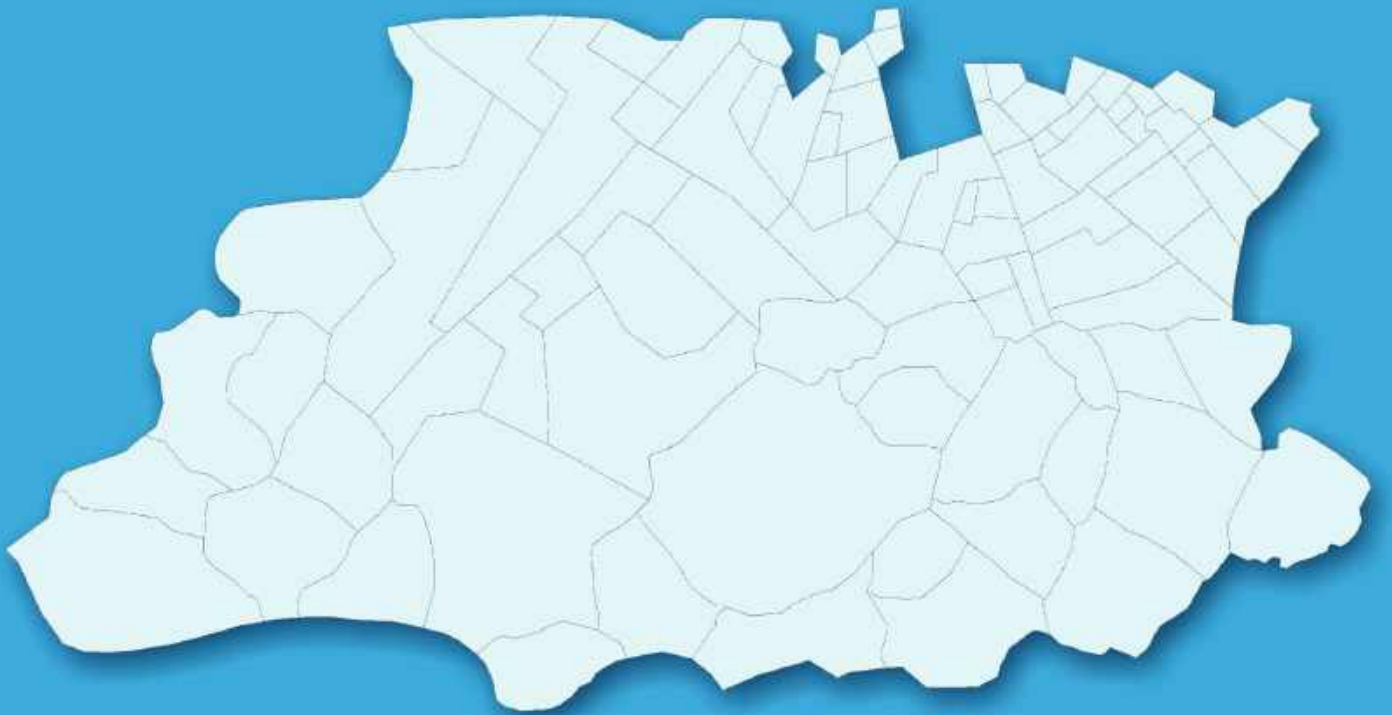


Key Electoral Data of Meerut South  
Assembly Constituency (Vidhan Sabha)

Uttar Pradesh

# Assembly Factbook™

Meerut South Assembly Constituency



Meerut South Vidhan Sabha

## **Editor & Director**

Dr. R.K. Thukral

## **Research Editor**

Dr. Shafeeq Rahman

## **Compiled, Researched and Published by Datanet India Pvt. Ltd.**

D-100, 1st Floor,

Okhla Industrial Area, Phase-I,

New Delhi- 110020.

Ph.: 91-11- 43580781-84

Email : support@indiastatpublications.com

Website : www.indiastatelections.com

## **Online Book Store :**

www.indiastatpublications.com

**Report No. :** AFB/UP-049-0125

**ISBN :** 978-93-5822-417-7

**First Edition :** January, 2018

**Eighth Updated Edition :** January, 2025

**Price :** Rs.11500/-

US\$ 310

## **© Datanet India Pvt. Ltd.**

All rights reserved. No part of this book may be reproduced, stored in a retrieval system or transmitted in any form or by any means, mechanical photocopying, photographing, scanning, recording or otherwise without the prior written permission of the publisher. Please refer to Disclaimer at page no. 308 for the use of this publication.

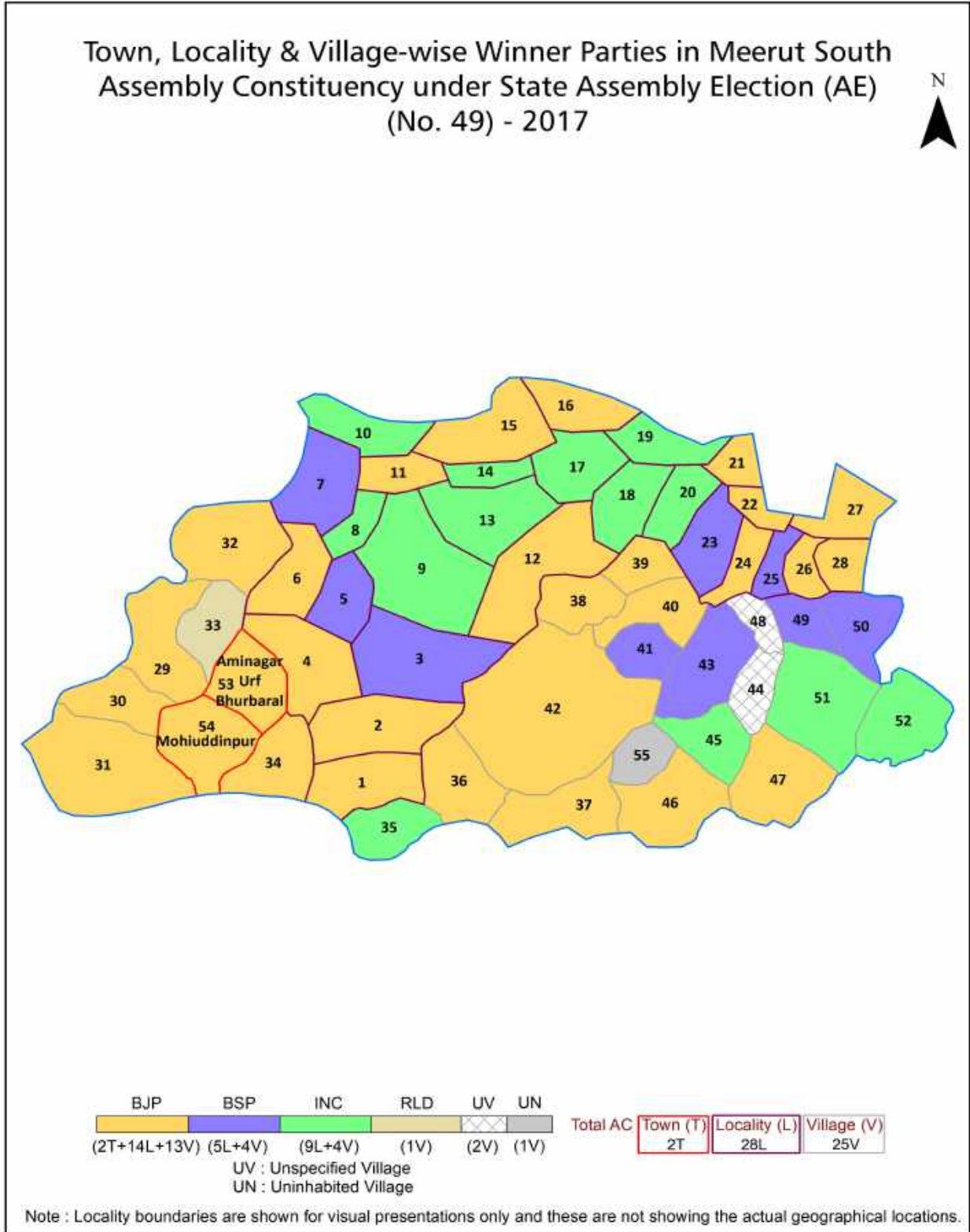
Printed in India

## Contents

No.	Particulars	Page No.
	<b>Introduction</b>	
1	Assembly Constituency - (Vidhan Sabha) at a Glance   Features of Assembly as per Delimitation Commission of India (2008)	1-2
	<b>Location and Political Maps</b>	
2	Location Map   Boundaries of Assembly Constituency - (Vidhan Sabha) in District   Boundaries of Assembly Constituency under Parliamentary Constituency - (Lok Sabha)   Town, Locality & Village-wise Winner Parties- 2024, 2022, 2019, 2017, 2014, 2012 and 2009	3-11
	<b>Administrative Setup (2011)</b>	
3	District   Sub-district   Towns   Villages   Inhabited Villages   Uninhabited Villages   Village Panchayat   Intermediate Panchayat	12-15
	<b>Demographics (2011)</b>	
4	Population   Households   Rural/Urban Population   Towns and Villages by Population Size   Sex Ratio (Total & 0-6 Years)   Religious Population   Social Population   Literacy Rate	16-17
	<b>Electoral Features</b>	
5	Important Dates of Last Elections Held   Electors by Gender   Service Electors   Voters   Voters Turnout   Polling Stations & Average Number of Electors per Polling Station   Electors by Age Group   Present Elected Representatives	18-23
	<b>Historical Summary Election Results</b>	
6	Vote Share of Major Parties   Winning Margin (Number & Percentage)   Polarity of Parties   Summary Result of Assembly Segment of Parliamentary Election 2024, 2019, 2014 and 2009   Summary Result of Assembly Elections 2022, 2017 and 2012	24-33
	<b>Polling Station Level Election Results</b>	
7	Name and Number of Polling Station 2024, 2022, 2019, 2017, 2014, 2012 and 2009   Polling Station-wise Electors, Voters & Voters Turnout 2024, 2022, 2019, 2017, 2014, 2012 and 2009   Polling Station wise Elections Results 2024, 2022, 2019, 2017, 2014, 2012 and 2009	34-282
	<b>Panchayat and Local Bodies Election Results</b>	
8	Panchayat Result 2015   Urban Local Bodies Result 2012	283-286
	<b>Share of Assembly Constituency</b>	
9	Share of Assembly Constituency - (Vidhan Sabha) in State, District and Parliamentary Constituency - (Lok Sabha)	287
	<b>Socio-Economic Amenities (2011)</b>	
10	Access to Administrative Units   Agricultural, Manufacturing and Industrial Commodities   Demographic Indicators   Education   Health & Manpower   Drinking Water Supply   Sanitation   Entertainment and Recreations Infrastructure   Power   Food Allocation Distribution and Marketing of Agriculture Commodities Infrastructure   Transport and Road Infrastructure   Communication   Banking and Financial Services   Land Use   Irrigation Source	289-303
11	<b>Abbreviation &amp; Sources</b>	304-307
12	<b>Disclaimer</b>	308



Location & Political Map



## Administrative Setup

### List of Village Panchayat & Intermediate Panchayat (Block) Name - 2011

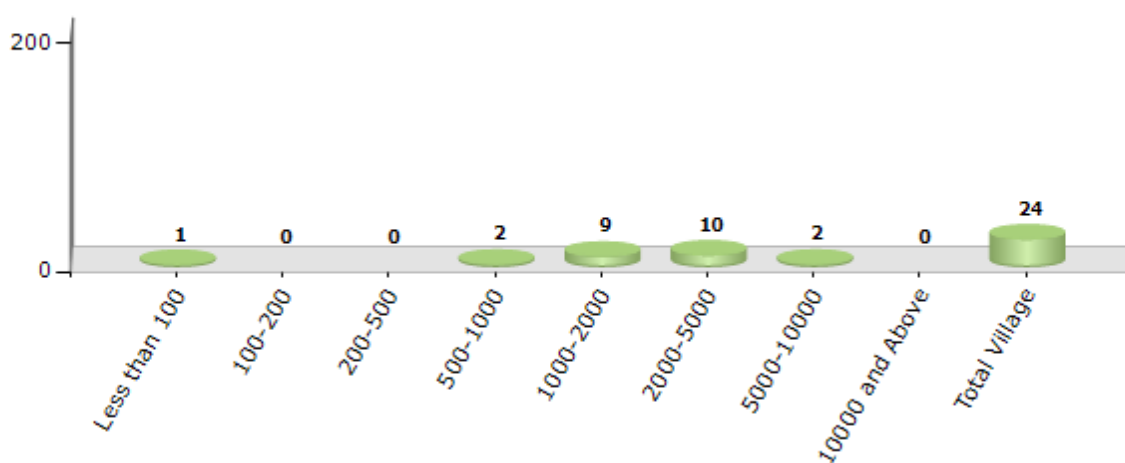
Village Name	Village Panchayat Name	Intermediate Panchayat Name
Allipur Jijmana	Allipur Jijmana	Meerut
Bahadurpur	Bahadurpur	Meerut
Bajaut	Bajaut	Meerut
Chandsara	Chandsara	Meerut
Chhajmalpur Urf Chhajupur	Chhajmalpur	Meerut
Daulatpur Fakhrabad Urf Kayast	Kayast Gawari	Meerut
Dhikauli	Narhanda	Meerut
Gagaul	Gagaul	Meerut
Hajipur	Hajipur	Meerut
Ikla	Mohiuddinpur	Meerut
Itayira	Itayira	Meerut
Jalalpur	Jalalpur	Meerut
Jurranpur	Tatina Sani	Meerut
Khera Balrampur	Khera Balrampur	Meerut
Kudhla	Kudhla	Meerut
Mahroli	Mahroli	Meerut
Mohd.Pur Gumi	Tatina Sani	Meerut
Narahara	Narahara	Meerut
Ruknuddinpur Misri Urf Phaphun	Rukunddinpur Misri Urf Phaphun	Meerut
Salempur	Chandsara	Meerut
Shakarpur	Hajipur	Meerut
Shaulana	Shaulana	Meerut
Tatina Sani	Tatina Sani	Meerut
Uplehra	Ameennagar Urf Bhoorbaral	Meerut

## Demographics

### Number of Villages by Population Size - 2011

Less than 100	100-200	200-500	500-1000	1000-2000	2000-5000	5000-10000	10000 and Above	Total Village
1	0	0	2	9	10	2	0	24

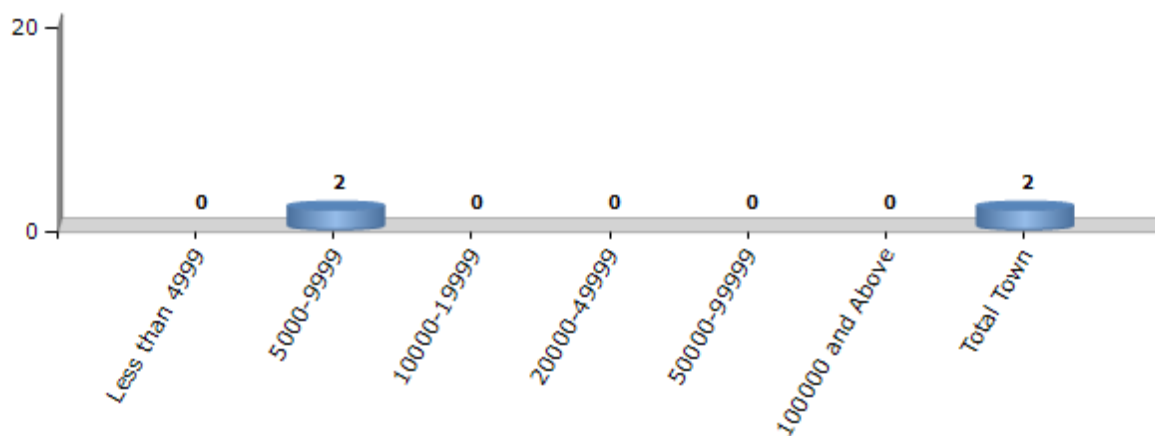
Number of Villages by Population Size - 2011



### Number of Towns by Population Size - 2011

Less than 4999	5000-9999	10000-19999	20000-49999	50000-99999	100000 and Above	Total Town
0	2	0	0	0	0	2

Number of Towns by Population Size - 2011

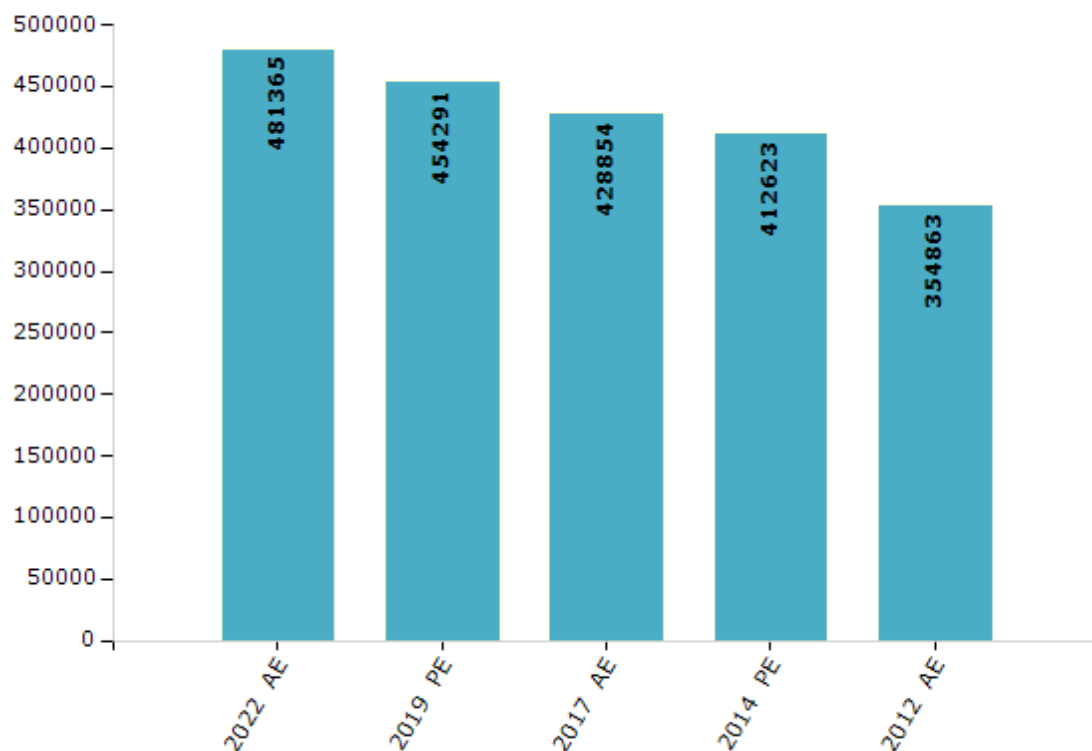


## Electoral Features

### Electors by Male & Female

Year	Male	Female	Others	Total	Year	Male	Female	Others	Total
2022 AE	261661	219682	22	481365	1991 AE	-	-	-	-
2019 PE	249111	205159	21	454291	1989 AE	-	-	-	-
2017 AE	237111	191722	21	428854	1985 AE	-	-	-	-
2014 PE	228119	184481	23	412623	1980 AE	-	-	-	-
2012 AE	195930	158914	19	354863	1977 AE	-	-	-	-
2009 PE	-	-	-	-	1974 AE	-	-	-	-
2007 AE	-	-	-	-	1969 AE	-	-	-	-
2004 PE	-	-	-	-	1967 AE	-	-	-	-
2002 AE	-	-	-	-	1962 AE	-	-	-	-
1999 PE	-	-	-	-	1957 AE	-	-	-	-
1996 AE	-	-	-	-	1952 AE	-	-	-	-
1993 AE	-	-	-	-					

Number of Electors



Note : AE : Assembly Election, PE : Assembly Segment of Parliamentary Election

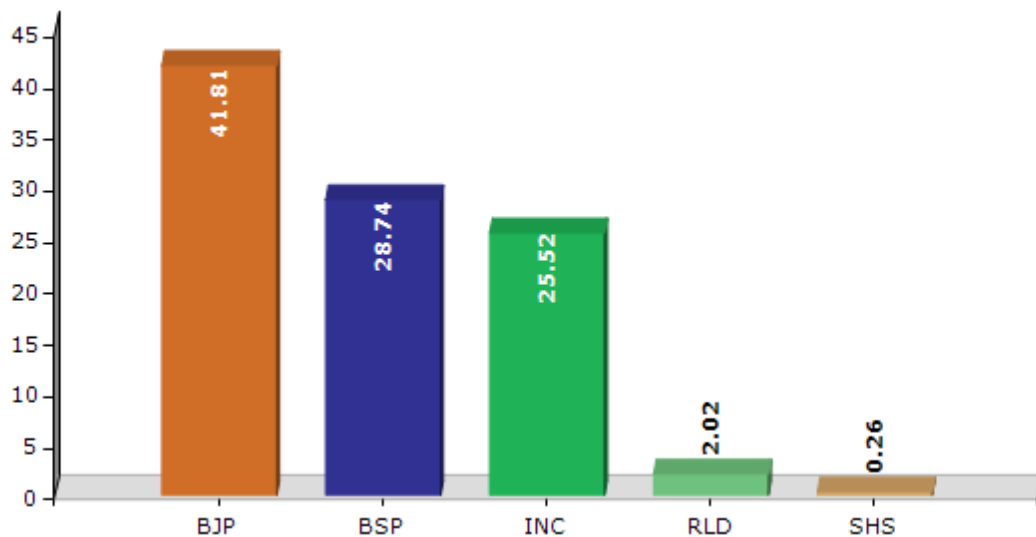


## Historical Summary Election Results

### Summary Result of Assembly Election - 2017

Candidate Name	Party	Votes	Votes %
Dr. Somendra Tomar	BJP	113225	41.81
Haji Mohammad Yaqub	BSP	77830	28.74
Mohammad Azad Saifi	INC	69117	25.52
Pappu Gurjar	RLD	5462	2.02
Chahan Singh	SHS	692	0.26
Pradeep Kumar	IND	649	0.24
Hosiyar Singh	IND	637	0.24
Ram Saran Saini	IND	624	0.23
Pandit Ravi Bhatt	HND	547	0.2
Atul Khodawal	IND	336	0.12
Prabudh Kumar	BBPP	276	0.1
	NOTA	1401	0.52

Votes Percentage of Top Parties - 2017



## Polling Station Level Election Results

### Number and Name of Polling Stations (PS) (2022)

Number of Polling Stations	Name of Polling Stations	Number of Polling Stations	Name of Polling Stations
1	Ucch Prathmik Vidhyalya (1 To 8) Mehroli R.No.-1	22	Prathmik Vidhalaya Bhadarpur Room No-1
2	Ucch Prathmik Vidhyalya (1 To 8) Mehroli R.No.-2	23	Prathmik Vidhalaya Bahadarpur Room No-2
3	Prathmik Vidhalaya Uplehda Room No-1	24	Ucch Prathmik Vidhyalya (1 To 8) Kanshi Room No-1
4	Prathmik Vidhalaya Uplehda Room No-2	25	Ucch Prathmik Vidhyalya (1 To 8) Kanshi Room No-2
5	Ucch Prathmik Vidhyalya (1 To 8) Aminagar Urf Bhoodbaral Room No-1	26	Ucch Prathmik Vidhyalya (1 To 8) Kanshi Room No-3
6	Ucch Prathmik Vidhalaya Aminagar Urf Bhoodbaral Room No-2	27	Ucch Prathmik Vidhyalya (1 To 8) Kanshi Room No-4
7	Janta Inter College Aminagar Urf Bhoodbaral Room No.1	28	Ucch Prathmik Vidhyalya (1 To 8) Kanshi Room No-5
8	Janta Inter College Aminagar Urf Bhoodbaral Room No 2	29	Harijan Chopal Kanshi Room No-1
9	Janta Inter College Aminagar Urf Bhoodbaral Room No 3	30	Harijan Chopal Kanshi Room No-2
10	Ucch Prathmik Vidhyalya (1 To 8) Chhajjupur Room No.1	31	Ucch Prathmik Vidhyalya (1 To 8) Achchhronda Room No-1
11	Ucch Prathmik Vidhyalya Chhajjupur Room No 2	32	Ucch Prathmik Vidhyalya (1 To 8) Achchhronda Room No-2
12	Ucch Prathmik Vidhalaya Chhajjupur Room No 3	33	Ucch Prathmik Vidhyalya (1 To 8) Achchhronda Room No-3
13	Prathmik Vidhalaya Ikla	34	Ucch Prathmik Vidhyalya (1 To 8) Achchhronda Room No-4
14	Prathmik Vidhalaya Daulatpur Urf Kayashth Gawar Room No 1	35	Ucch Prathmik Vidhyalya (1 To 8) Achchhronda Room No-5
15	Prathmik Vidhalaya Daulatpur Urf Kayashth Gawar Room No. 2	36	Ucch Prathmik Vidhyalya (1 To 8) Achchhronda Room No-6
16	Ucch Prathmik Vidhyalya (1 To 8) Daulatpur Urff Kayast Gawri Room No.-1	37	Milenium Academi 4 - C Shatabdi Nagar Meerut Room No-1
17	Kisan Inter College Uttar Mohiuddinpur Room No 1	38	Milenium Academi 4 - C Shatabdi Nagar Meerut Room No-2
18	Kisan Inter College Uttar Mohiuddinpur Room No 2	39	Shrimati Sushila Devi Vansthal Balika Inter College Gagol Road Room No-1
19	Ucch Prathmik Vidhyalya (1 To 8) Mohiuddinpur Room No-1	40	Shrimati Sushila Devi Vansthal Balika Inter College Gagol Road Room No-2
20	Ucch Prathmik Vidhyalya (1 To 8) Mohiuddinpur Room No-2	41	Rathmik Vidhalaya Baral Partapur Room No-1
21	Ucch Prathmik Vidhyalya (1 To 8) Mohiuddinpur Room No-3	42	Prathmik Vidhalaya Baral Partapur Room No-2

Contd....

## Polling Station Level Election Results

### Polling Station-wise Votes Secured by Overall Top Five Parties in Meerut South Assembly in Assembly Election (AE) under Meerut Parliamentary Constituency in Uttar Pradesh (2022)

Number of Polling Station	Winner - Dr. Somendra Singh Tomar (BJP)	Runner-up - Mohd Adil (SP)	3rd - Dilshad Ali (BSP)	4th - Nafees (INC)	5th - Omdutt (AAP)	NOTA	Other	Total Votes Secured
36	403	31	30	8	2	1	5	480
37	633	37	33	5	4	5	5	722
38	400	18	15	2	2	2	5	444
39	575	45	17	5	2	3	11	658
40	584	46	30	6	0	2	27	695
41	266	158	146	6	0	1	4	581
42	389	171	5	2	0	1	3	571
43	363	96	83	3	3	0	10	558
44	518	77	36	13	1	0	4	649
45	438	48	61	5	2	0	16	570
46	326	47	113	6	2	3	11	508
47	319	203	80	2	2	4	9	619
48	370	212	85	1	0	2	7	677
49	553	242	2	2	1	3	9	812
50	403	185	144	6	0	1	11	750
51	291	98	137	3	0	1	3	533
52	432	71	23	2	1	3	7	539
53	17	770	9	0	0	3	3	802
54	206	265	291	1	1	2	16	782
55	122	107	443	4	0	0	4	680
56	262	81	282	3	4	2	2	636
57	201	91	242	4	0	2	2	542
58	656	113	19	8	2	0	15	813
59	85	49	386	4	0	0	9	533
60	91	59	383	2	1	2	7	545
61	129	83	409	5	1	3	15	645
62	409	87	80	7	2	5	8	598
63	468	80	101	6	4	0	10	669
64	299	127	161	1	2	1	5	596
65	315	68	108	4	4	3	13	515
66	450	50	23	16	1	1	3	544
67	350	101	120	5	0	2	5	583
68	430	55	126	4	2	5	6	628
69	198	553	8	2	0	1	4	766
70	274	63	81	1	4	2	5	430

Contd....

## Polling Station Level Election Results

### Winner, Runner-up and 3rd Party Position & Winning Margin According to Polling Stations in Meerut South Assembly in Assembly Election (AE) under Meerut Parliamentary Constituency in Uttar Pradesh (2022)

Polling Station Number	Winner Party	Winner Votes (%)	Runner-up Party	Runner-up Votes (%)	Winning Margin Votes (%)	Third Party	Third Party Votes (%)	Other Votes (%)
71	BJP	631 (95.17)	SP	18 (2.71)	613 (92.46)	INC	5 (0.75)	9 (1.36)
72	BJP	552 (92)	SP	28 (4.67)	524 (87.33)	INC	8 (1.33)	12 (2)
73	BJP	398 (85.41)	SP	36 (7.73)	362 (77.68)	BSP	27 (5.79)	5 (1.07)
74	BJP	416 (92.44)	SP	13 (2.89)	403 (89.55)	INC	13 (2.89)	8 (1.78)
74A	BJP	439 (95.02)	SP	9 (1.95)	430 (93.07)	BSP	7 (1.52)	7 (1.52)
75	BJP	492 (60.29)	BSP	244 (29.9)	248 (30.39)	SP	55 (6.74)	25 (3.06)
76	BJP	445 (80.04)	BSP	61 (10.97)	384 (69.07)	SP	38 (6.83)	12 (2.16)
77	BJP	361 (65.28)	BSP	143 (25.86)	218 (39.42)	SP	31 (5.61)	18 (3.25)
78	BJP	387 (68.62)	BSP	119 (21.1)	268 (47.52)	SP	42 (7.45)	16 (2.84)
79	BJP	392 (68.17)	BSP	117 (20.35)	275 (47.82)	SP	34 (5.91)	32 (5.57)
80	BSP	480 (64.95)	BJP	191 (25.85)	289 (39.1)	SP	54 (7.31)	14 (1.89)
81	BSP	536 (73.12)	BJP	157 (21.42)	379 (51.7)	SP	24 (3.27)	16 (2.18)
82	BSP	309 (68.97)	BJP	92 (20.54)	217 (48.43)	SP	34 (7.59)	13 (2.9)
83	BSP	233 (55.48)	BJP	142 (33.81)	91 (21.67)	SP	26 (6.19)	19 (4.52)
84	BJP	284 (49.48)	BSP	209 (36.41)	75 (13.07)	SP	53 (9.23)	28 (4.88)
85	BSP	226 (56.08)	BJP	131 (32.51)	95 (23.57)	SP	38 (9.43)	8 (1.99)
86	BJP	254 (50.3)	BSP	166 (32.87)	88 (17.43)	SP	71 (14.06)	14 (2.77)
87	BSP	347 (56.79)	BJP	219 (35.84)	128 (20.95)	SP	32 (5.24)	13 (2.13)
88	BSP	449 (79.33)	BJP	76 (13.43)	373 (65.9)	SP	25 (4.42)	16 (2.83)
89	BSP	456 (67.36)	BJP	135 (19.94)	321 (47.42)	SP	55 (8.12)	31 (4.58)
90	BSP	403 (63.36)	BJP	168 (26.42)	235 (36.94)	SP	42 (6.6)	23 (3.62)
91	BSP	432 (64.67)	BJP	180 (26.95)	252 (37.72)	SP	46 (6.89)	10 (1.5)
92	BSP	240 (57.42)	BJP	149 (35.65)	91 (21.77)	SP	17 (4.07)	12 (2.87)
93	BSP	296 (70.14)	BJP	100 (23.7)	196 (46.44)	SP	14 (3.32)	12 (2.84)
94	BJP	294 (57.65)	BSP	166 (32.55)	128 (25.1)	SP	36 (7.06)	14 (2.75)
95	BJP	284 (54.41)	BSP	199 (38.12)	85 (16.29)	SP	29 (5.56)	10 (1.92)
96	BJP	381 (56.78)	BSP	261 (38.9)	120 (17.88)	SP	13 (1.94)	16 (2.38)
97	BJP	333 (56.44)	BSP	210 (35.59)	123 (20.85)	SP	31 (5.25)	16 (2.71)
98	BJP	387 (61.43)	BSP	205 (32.54)	182 (28.89)	SP	16 (2.54)	22 (3.49)
99	BJP	357 (64.56)	BSP	171 (30.92)	186 (33.64)	SP	16 (2.89)	9 (1.63)
100	BJP	360 (56.43)	BSP	225 (35.27)	135 (21.16)	SP	18 (2.82)	35 (5.49)
101	BJP	396 (60.74)	BSP	207 (31.75)	189 (28.99)	SP	18 (2.76)	31 (4.75)
102	BJP	209 (56.03)	BSP	151 (40.48)	58 (15.55)	SP	10 (2.68)	3 (0.8)
102A	BJP	191 (64.53)	BSP	83 (28.04)	108 (36.49)	SP	18 (6.08)	4 (1.35)
103	BJP	455 (72.8)	BSP	135 (21.6)	320 (51.2)	SP	20 (3.2)	15 (2.4)

Contd....

## Socio-Economic Amenities - Rural

### Access to Education Facilities

Particulars	Number of Villages (% of Population)				
	Available	Not Available	If Not Available (Distance of Nearest Facility)		
			A	B	C
Govt. Primary School	21 (98)	3 (2)	1 (0)	0 (0)	0 (0)
Private Primary School	19 (92)	5 (8)	0 (0)	0 (0)	0 (0)
Govt. Middle School	15 (81)	9 (19)	6 (13)	0 (0)	0 (0)
Private Middle School	15 (80)	9 (20)	0 (0)	0 (0)	0 (0)
Govt. Secondary School	3 (15)	21 (85)	14 (44)	0 (0)	0 (0)
Private Secondary School	3 (24)	21 (76)	4 (20)	1 (2)	0 (0)
Govt. Senior Secondary School	1 (3)	23 (97)	14 (64)	0 (0)	2 (3)
Private Senior Secondary School	0 (0)	24 (100)	4 (16)	1 (2)	0 (0)
Govt. Arts and Science Degree College	0 (0)	24 (100)	0 (0)	7 (21)	9 (50)
Private Arts and Science Degree College	0 (0)	24 (100)	0 (0)	2 (7)	2 (7)
Govt. Engineering College	0 (0)	24 (100)	0 (0)	2 (5)	4 (21)
Private Engineering College	1 (2)	23 (98)	4 (22)	8 (25)	2 (12)
Govt. Medicine College	0 (0)	24 (100)	0 (0)	6 (21)	9 (41)
Private Medicine College	0 (0)	24 (100)	0 (0)	5 (23)	1 (3)
Govt. Management Institute	1 (2)	23 (98)	0 (0)	2 (5)	6 (31)
Private Management Institute	2 (5)	22 (95)	5 (25)	4 (15)	1 (2)
Govt. Polytechnic	0 (0)	24 (100)	0 (0)	14 (60)	2 (5)
Private Polytechnic	1 (2)	23 (98)	3 (18)	1 (3)	0 (0)
Govt. Vocational Training School/ITI	0 (0)	24 (100)	0 (0)	6 (17)	13 (57)
Private Vocational Training School/ITI	1 (11)	23 (89)	0 (0)	0 (0)	1 (2)
Govt. Non Formal Training Centre	4 (21)	20 (79)	0 (0)	0 (0)	5 (22)
Private Non Formal Training Centre	0 (0)	24 (100)	0 (0)	0 (0)	0 (0)
Govt. School For Disabled	0 (0)	24 (100)	3 (4)	4 (15)	10 (43)
Private School For Disabled	0 (0)	24 (100)	0 (0)	0 (0)	0 (0)
Government Others	0 (0)	24 (100)	0 (0)	0 (0)	0 (0)
Private Others	0 (0)	24 (100)	0 (0)	0 (0)	0 (0)

Note : Distance A : Less than 5 km; B : Between 5-10 km; C : 10+ km.; Source : Data Analysis is based on 2011 Census.

## DISCLAIMER

The Terms of Use and Disclaimer of Datanet India Private Limited (hereinafter referred to as "Datanet") for use of this analysis report of **Meerut South Assembly Constituency (Meerut South Vidhan Sabha)** :-

1. **Assembly Factbook™** is a Registered Trade Mark owned by Datanet.
2. All the maps are sketched and graphical representation only and have not been drawn to the scale and also not to represent the actual geographical area or boundary of the unit.
3. The data for the aforesaid analysis is based on authentic sources and has been culled from the various publications of Census, CSO and NSSO for district and block level data, various central and state government departments, Central & State Elections Commissions and the concerned Returning Officers' releases, Electoral Rolls, Election results and allied publications, internal assessment, surveys, estimates and analysis. Therefore, certain adjustment of data at micro level may have been done to arrive closer to the macro data.
4. Data have been provided on an "As Is" and "As AVAILABLE" basis
5. The colours shown in the maps or diagram and charts of a particular party, alliance or AC are indicative and do not represent them.
6. This publication which includes maps, sheets, graphs and data would be the property under copyright of Datanet only. The user may use these for its internal study, analysis and research purposes. It's public display, re-selling or any commercial uses by the user are not allowed.
7. Datanet has taken due care and caution in compilation and processing of data and allied information, but does not guarantee the accuracy, adequacy or completeness of any information/analysis and will be not responsible for any errors or omissions or for the results obtained from the use of such information/analysis.
8. All the contents for the publication have been culled from various authentic sources and Datanet reasonably believes such sources to be reliable, but does not make any representations, express or implied as to the accuracy or fitness of use of such information. The information or contents of the information/analysis do not constitute advice and should not be relied upon in making (or refraining from making) any decision. Any reliance placed upon the information provided by Datanet is the sole responsibility and strictly at the user's risk.
9. In no event will Datanet be liable for any damages (including, without limitation, damages for loss of business projects, or loss of profits) arising in contract, tort or otherwise from the use of or inability to use any of its contents, or from any action taken (or refrained from being taken) as a result of using the analysis or any of its contents. Datanet its directors, owners, editors, officials, employees, distributor and agents or any associate will not be liable for any errors in the information contained or any consequences arising from the use of the contents of the provided information/analysis.
10. If any provision of these terms and conditions is held invalid or illegal or unenforceable for any reason by any court of competent jurisdiction, such provision shall be severed and the remainder of provisions of the terms and conditions shall continue in full force and effect as if the Term of Use had been executed with the invalid, illegal or unenforceable provision eliminated.
11. If there are any discrepancies in the information provided, please bring it to attention of Datanet for suitable rectification measures.



**Buy Online This Complete Book At**  
**Datanet India eBooks Store**

[www.indiastatpublications.com](http://www.indiastatpublications.com)

or go directly at

[http://www.indiastatpublications.com/  
Assembly\\_factbook/Uttar Pradesh/Meerut/ Meerut\\_South](http://www.indiastatpublications.com/Assembly_factbook/Uttar%20Pradesh/Meerut/Meerut_South)

 **indiastat**elections

ISBN : 978-93-5822-417-7



9 789358 224177