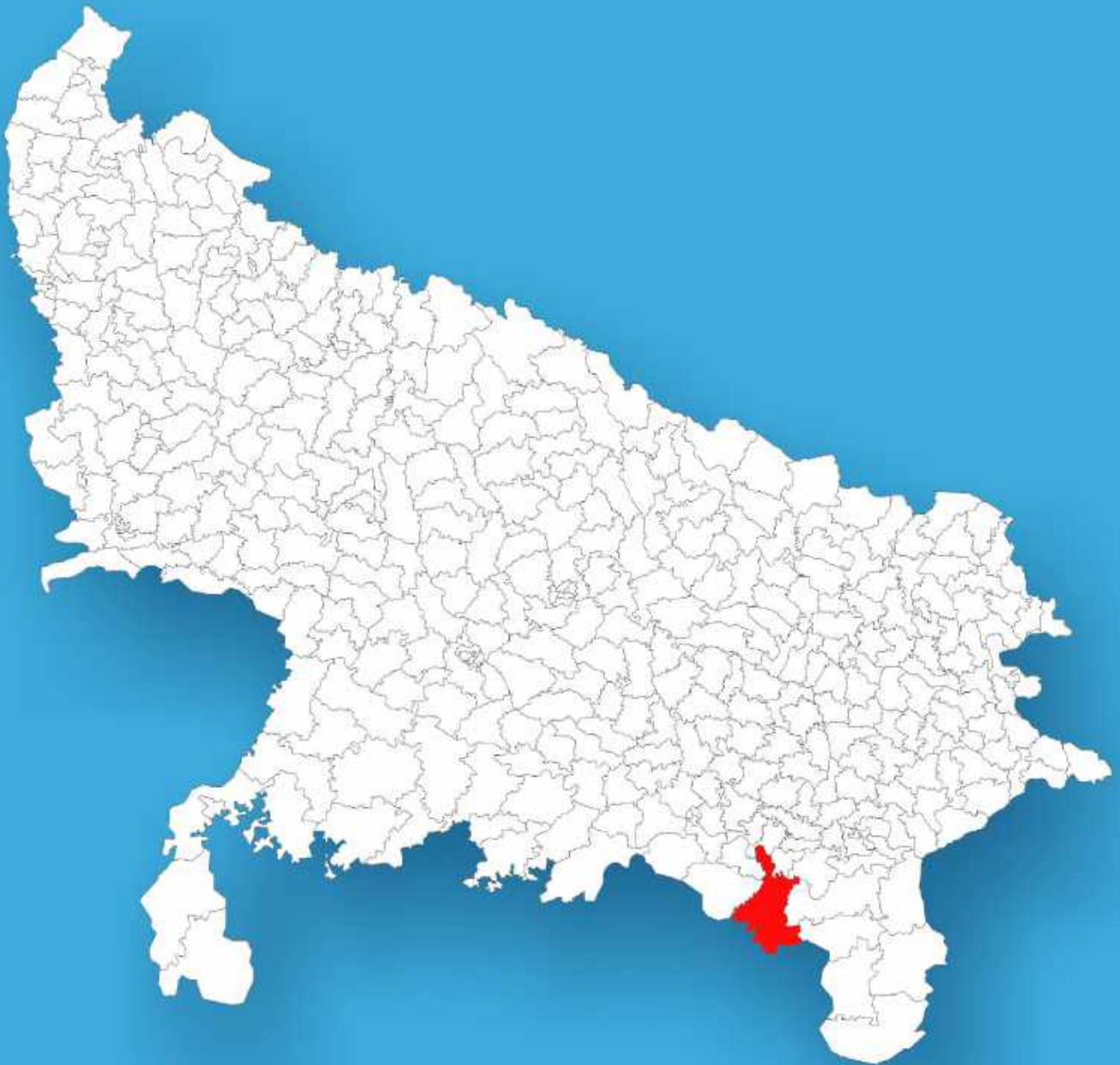




Uttar Pradesh

Assembly Factbook™

Chhanbey Assembly Constituency



Key Electoral Data of Chhanbey
Assembly Constituency (Vidhan Sabha)

Uttar Pradesh
Assembly FactbookTM
Chhanbey Assembly Constituency



Chhanbey Vidhan Sabha

Editor & Director

Dr. R.K. Thukral

Research Editor

Dr. Shafeeq Rahman

**Compiled, Researched and Published by
Datanet India Pvt. Ltd.**

D-100, 1st Floor,

Okhla Industrial Area, Phase-I,

New Delhi- 110020.

Ph.: 91-11- 43580781-84

Email : support@indiastatpublications.com

Website : www.indiastatelections.com

Online Book Store :

www.indiastatpublications.com

Report No. : AFB/UP-395-0125

ISBN : 978-93-5905-232-8

First Edition : January, 2018

Eighth Updated Edition : January, 2025

Price : Rs.11500/-

US\$ 310

© Datanet India Pvt. Ltd.

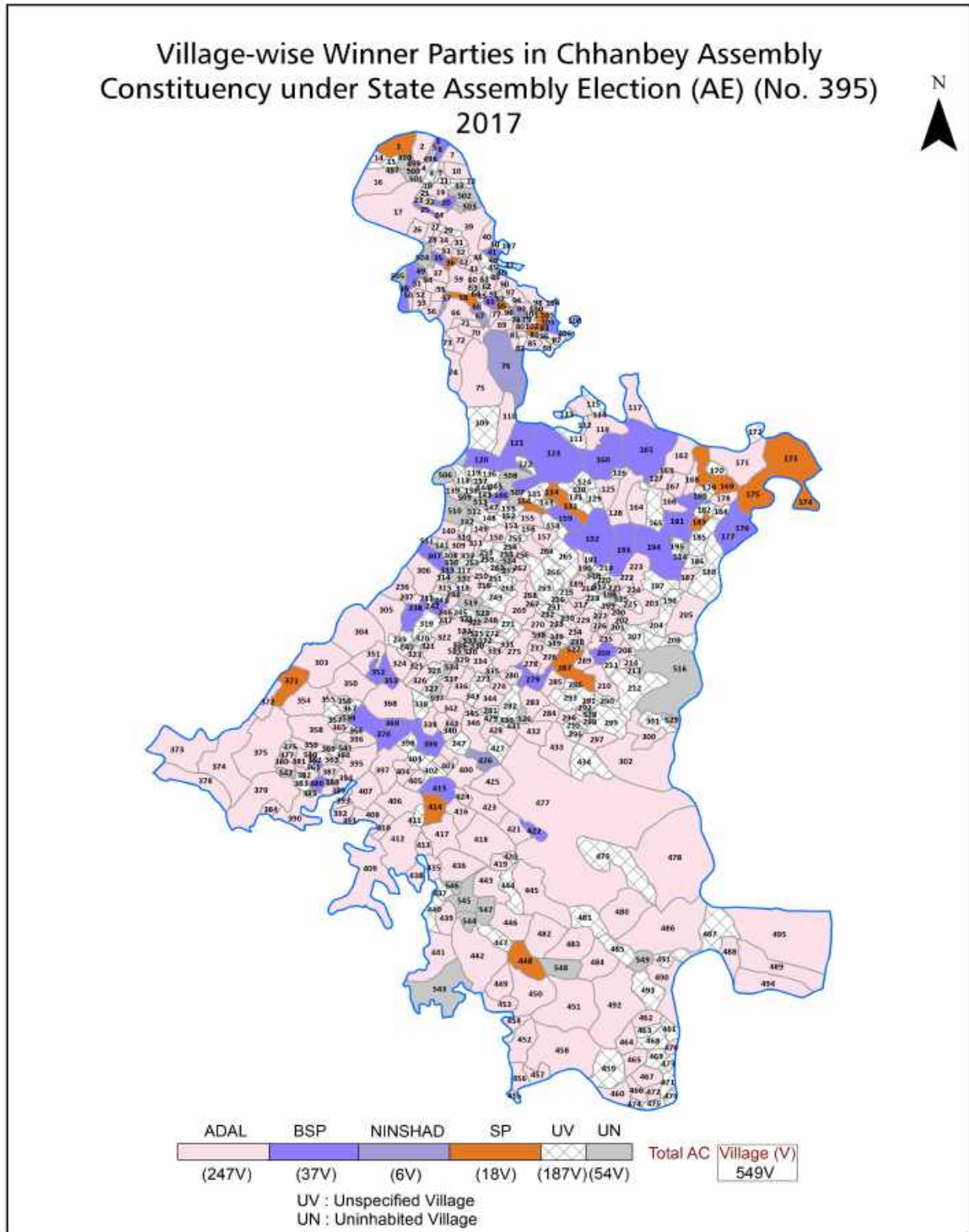
All rights reserved. No part of this book may be reproduced, stored in a retrieval system or transmitted in any form or by any means, mechanical photocopying, photographing, scanning, recording or otherwise without the prior written permission of the publisher. Please refer to Disclaimer at page no. 343 for the use of this publication.

Printed in India

Contents

No.	Particulars	Page No.
	Introduction	
1	Assembly Constituency - (Vidhan Sabha) at a Glance Features of Assembly as per Delimitation Commission of India (2008)	1-2
	Location and Political Maps	
2	Location Map Boundaries of Assembly Constituency - (Vidhan Sabha) in District Boundaries of Assembly Constituency under Parliamentary Constituency - (Lok Sabha) Village-wise Winner Parties-2024, 2022, 2019, 2017, 2014, 2012 and 2009	3-11
	Administrative Setup (2011)	
3	District Sub-district Towns Villages Inhabited Villages Uninhabited Villages Village Panchayat Intermediate Panchayat	12-36
	Demographics (2011)	
4	Population Households Rural/Urban Population Villages by Population Size Sex Ratio (Total & 0-6 Years) Religious Population Social Population Literacy Rate	37-38
	Electoral Features	
5	Important Dates of Last Elections Held Electors by Gender Service Electors Voters Voters Turnout Polling Stations & Average Number of Electors per Polling Station Electors by Age Group Present Elected Representatives	39-44
	Historical Summary Election Results	
6	Vote Share of Major Parties Winning Margin (Number & Percentage) Polarity of Parties Summary Result of Assembly Segment of Parliamentary Election 2024, 2019, 2014, 2009, 2004 and 1999 Summary Result of Assembly Elections 2022, 2017, 2012, 2007, 2002, 1996, 1993, 1991, 1989, 1985, 1980, 1977, 1974, 1969 and 1967	45-68
	Polling Station Level Election Results	
7	Name and Number of Polling Station 2024, 2022, 2019, 2017, 2014, 2012 and 2009 Polling Station-wise Electors, Voters & Voters Turnout 2024, 2022, 2019, 2017, 2014, 2012 and 2009 Polling Station wise Elections Results 2024, 2022, 2019, 2017, 2014, 2012 and 2009	69-304
	Panchayat and Local Bodies Election Results	
8	Panchayat Result 2015	305-321
	Share of Assembly Constituency	
9	Share of Assembly Constituency - (Vidhan Sabha) in State, District and Parliamentary Constituency - (Lok Sabha)	322
	Socio-Economic Amenities (2011)	
10	Access to Administrative Units Agricultural, Manufacturing and Industrial Commodities Demographic Indicators Education Health & Manpower Drinking Water Supply Sanitation Entertainment and Recreations Infrastructure Power Food Allocation Distribution and Marketing of Agriculture Commodities Infrastructure Transport and Road Infrastructure Communication Banking and Financial Services Land Use Irrigation Source	324-338
11	Abbreviation & Sources	339-342
12	Disclaimer	343

Location & Political Map



Administrative Setup

List of Village Panchayat & Intermediate Panchayat (Block) Name - 2011

Village Name	Village Panchayat Name	Intermediate Panchayat Name
Ahungi Kalan	Mahundi Kala	Hallia
Ahungi Khurd	Mehungi Khurd	Hallia
Amaha	Amha 0202	Lalganj
Amaha Mafi	Newadiya	Lalganj
Amdah	Indravar	Hallia
Amirati	Alraila Raja	Lalganj
Araji Chehara	Bargakhurd	Chhanvey
Araji Devghata	Kharihat Kala	Lalganj
Araji Kolepur	Kothra Mishran	Chhanvey
Asman Patti	Bhitha	Hallia
Atari Dachhin	Lalganj	Hallia
Atraila Raja	Atraila Raja	Lalganj
Atraila Shiv Gulam No.2	Atrialaraja	Lalganj
Atraila Shiv Gulam No.3	Atrola Raja	Lalganj
Atraila Shiv Gulam No.3	Atraila Raja	Lalganj
Aura	Hari	Hallia
Babhani Bhujauta	Karni Bhauwa	Chhanvey
Babhani Gaharwar	Basahi Kala	Lalganj
Babura Bhairo Dayal	Dadri	Hallia
Babura Kalan	Babura Kala	Hallia
Babura Khurd	Ubrodh	Hallia
Babura Raghunath Singh	Vapura Raghunath Singh	Hallia
Badauha	Badoha	Hallia
Badauhi	Gurgi	Hallia
Badewara Chaube	Baredra Chaube	Chhanvey
Baghai	Badai	Lalganj
Baghaura Rajman	Sumtiya	Chhanvey
Baghera Kalan	Bagheda Kala	Chhanvey
Baghera Khurd	Baghanda Khurd	Chhanvey

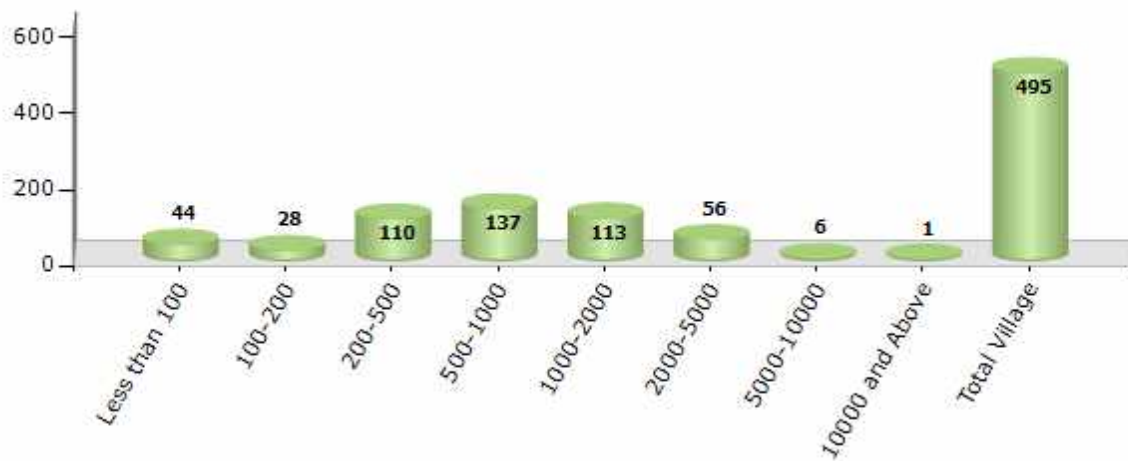
Contd....

Demographics

Number of Villages by Population Size - 2011

Less than 100	100-200	200-500	500-1000	1000-2000	2000-5000	5000-10000	10000 and Above	Total Village
44	28	110	137	113	56	6	1	495

Number of Villages by Population Size - 2011

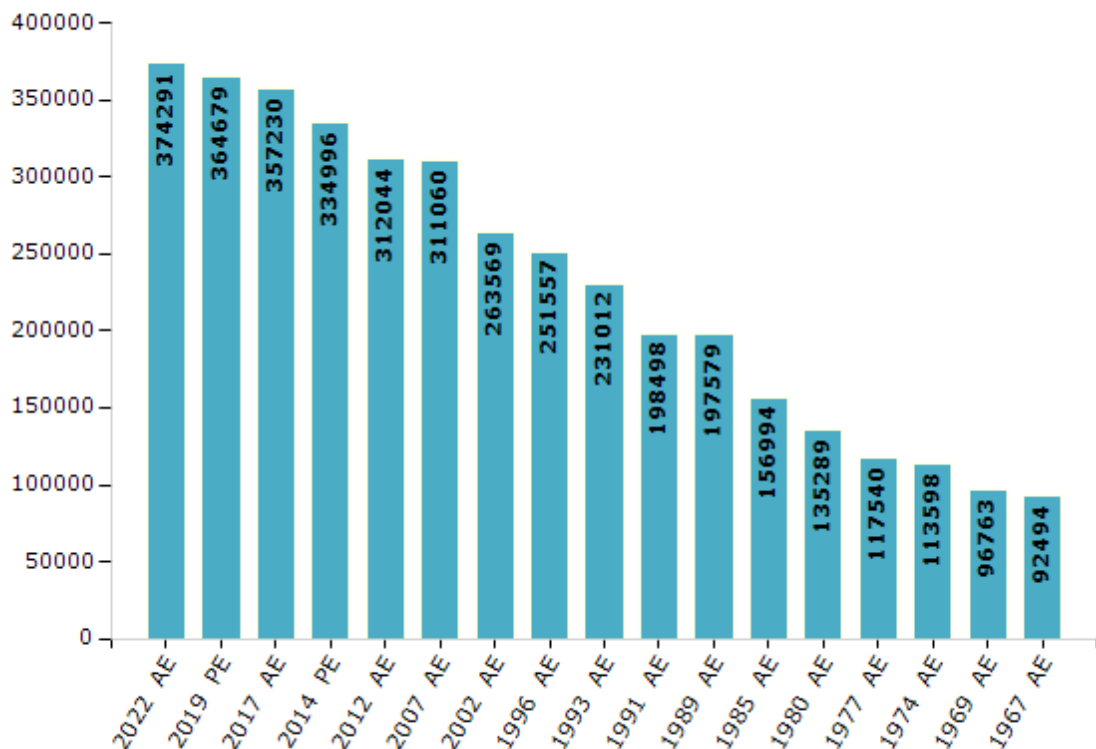


Electoral Features

Electors by Male & Female

Year	Male	Female	Others	Total	Year	Male	Female	Others	Total
2022 AE	196745	177500	46	374291	1991 AE	104431	94067	-	198498
2019 PE	192866	171757	56	364679	1989 AE	103879	93700	-	197579
2017 AE	188560	168608	62	357230	1985 AE	81354	75640	-	156994
2014 PE	182861	152079	56	334996	1980 AE	70969	64320	-	135289
2012 AE	171229	140808	7	312044	1977 AE	61553	55987	-	117540
2009 PE	-	-	-	-	1974 AE	59435	54163	-	113598
2007 AE	164678	146382	-	311060	1969 AE	49356	47407	-	96763
2004 PE	-	-	-	-	1967 AE	-	-	-	92494
2002 AE	140198	123371	-	263569	1962 AE	-	-	-	-
1999 PE	-	-	-	-	1957 AE	-	-	-	-
1996 AE	136157	115400	-	251557	1952 AE	-	-	-	-
1993 AE	122180	108832	-	231012					

Number of Electors



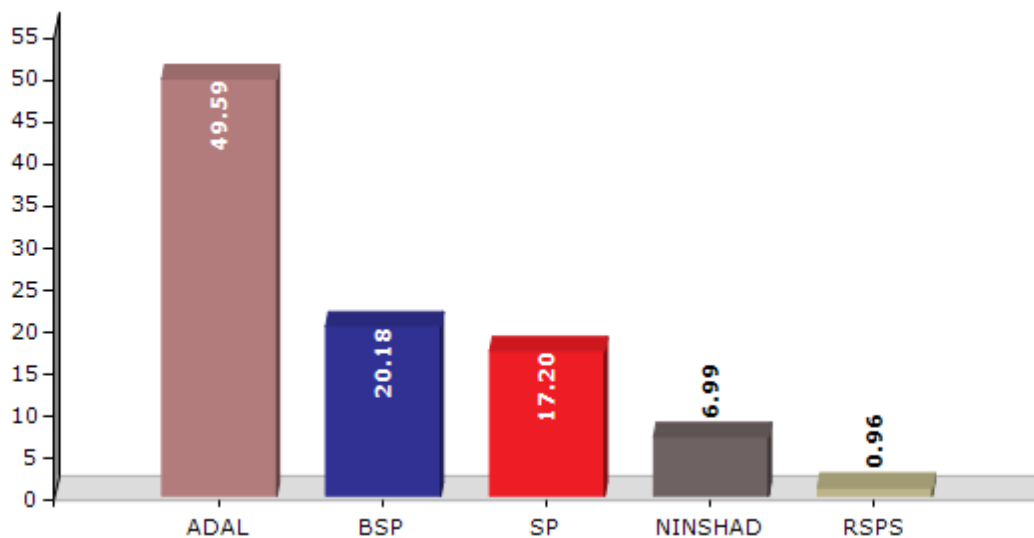
Note : AE : Assembly Election, PE : Assembly Segment of Parliamentary Election

Historical Summary Election Results

Summary Result of Assembly Election - 2017

Candidate Name	Party	Votes	Votes %
Rahul Prakash	ADAL	107007	49.59
Dhaneshwar	BSP	43539	20.18
Bhai Lal	SP	37108	17.2
Saroj Sargam	NINSHAD	15095	6.99
Sushil Kumar	RSPS	2064	0.96
Vakeel Kumar Saroj	RLD	1910	0.89
Suresh	CPI(ML)(L)	1631	0.76
Sindhora Devi	BMUP	1582	0.73
Dharmraj	CPM	1465	0.68
	NOTA	4397	2.04

Votes Percentage of Top Parties - 2017



Polling Station Level Election Results

Number and Name of Polling Stations (PS) (2022)

Number of Polling Stations	Name of Polling Stations	Number of Polling Stations	Name of Polling Stations
1	P.S. Gerua	22	P.S. Gangaharakala
2	P.S. Mahuaw (Turkaha)	23	P.S. Rehi
3	P.S. Mahuaw (Turkaha)	24	P.S. Rehi
4	P.S. Kothi	25	P.S.Majhiyar
5	P.S. Chhivlahwa (Bheda)	26	P.S. Lahangapur
6	P.S. Chitang	27	P.S. Bami
7	P.S. Chitang	28	P.S. Bami
8	P.S.Madawanewada	29	P.S. Bami
9	P.S.Madawanewada	30	P.S.Dhasada
10	P.S. Rampurmadawa	31	P.S.Tulasi
11	P.S. Rampurmadawa	32	P.S.Tulasi
12	P.S. Tenduakala	33	P.S. Patulaki
13	P.S. Tenduakala	34	P.S. Patulaki
14	P.S.Tenduakhurd	35	P.S. Basahikala
15	P.S. Rajapur	36	P.S.Lalganj
16	P.S. Rajapur	37	P.S.Lalganj
17	P.S.Pandeypur Kala	38	B.U.I.C. Lalganj
18	P.S. Mewadi	39	B.U.I.C. Lalganj
19	P.S. Mewadi	40	P.S. Khajuri
20	Samudaik Sub Center Gangaharakhurd	41	J.S.U.M.V. Jagadishpur
21	P.S. Gangaharakala	42	P.S.Rampurvasitali

Contd....

Polling Station Level Election Results

Polling Station-wise Votes Secured by Overall Top Five Parties in Chhanbey Assembly in Assembly Election (AE) under Mirzapur Parliamentary Constituency in Uttar Pradesh (2022)

Number of Polling Station	Winner - Rahul Prakash Kol (ADAL)	Runner-up - Kirti (SP)	3rd - Dhaneshwar (BSP)	4th - Bhagwati Prasad Chaudhary (INC)	5th - Shiv Pujan (RSPS)	NOTA	Other	Total Votes Secured
36	355	129	30	32	7	0	12	565
37	349	174	33	7	1	0	12	576
38	166	75	9	9	2	0	1	262
39	80	110	37	5	0	0	2	234
40	179	201	174	3	8	0	19	584
41	67	287	78	15	1	0	11	459
42	4	333	22	12	1	0	32	404
43	11	305	56	7	0	0	33	412
44	145	78	330	7	2	0	13	575
45	47	208	340	8	1	0	24	628
46	36	170	332	3	0	0	15	556
47	286	95	93	13	9	0	10	506
48	173	222	215	11	4	0	14	639
49	69	28	305	4	5	0	11	422
50	241	38	42	13	0	0	3	337
51	133	166	190	3	5	0	6	503
52	92	16	6	11	5	0	1	131
53	226	68	23	2	8	0	11	338
54	170	136	3	2	54	0	18	383
55	328	80	58	4	14	0	26	510
56	233	17	131	5	3	0	3	392
57	222	28	146	9	7	0	7	419
58	212	108	106	2	2	0	6	436
59	142	167	4	4	29	0	13	359
60	121	206	6	11	46	0	16	406
61	278	75	207	14	6	0	17	597
62	327	119	2	8	2	0	22	480
63	216	164	14	9	3	0	7	413
64	197	85	37	63	4	0	10	396
65	204	135	141	18	2	0	7	507
66	292	100	56	8	11	0	11	478
67	140	143	176	16	2	0	11	488
68	123	60	260	11	1	0	9	464
69	302	95	83	13	5	0	25	523
70	89	112	163	20	2	0	8	394

Contd....

Polling Station Level Election Results

Winner, Runner-up and 3rd Party Position & Winning Margin According to Polling Stations in Chhanbey Assembly in Assembly Election (AE) under Mirzapur Parliamentary Constituency in Uttar Pradesh (2022)

Polling Station Number	Winner Party	Winner Votes (%)	Runner-up Party	Runner-up Votes (%)	Winning Margin Votes (%)	Third Party	Third Party Votes (%)	Other Votes (%)
71	ADAL	199 (35.6)	SP	198 (35.42)	1 (0.18)	BSP	128 (22.9)	34 (6.08)
72	ADAL	261 (43.28)	SP	230 (38.14)	31 (5.14)	BSP	80 (13.27)	32 (5.31)
73	ADAL	280 (74.67)	SP	57 (15.2)	223 (59.47)	BSP	24 (6.4)	14 (3.73)
74	ADAL	171 (49)	BSP	98 (28.08)	73 (20.92)	SP	59 (16.91)	21 (6.02)
75	SP	156 (44.44)	ADAL	122 (34.76)	34 (9.68)	BSP	59 (16.81)	14 (3.99)
76	ADAL	169 (47.74)	SP	124 (35.03)	45 (12.71)	BSP	48 (13.56)	13 (3.67)
77	ADAL	185 (65.37)	SP	48 (16.96)	137 (48.41)	BMUP	40 (14.13)	10 (3.53)
78	BSP	155 (36.38)	SP	152 (35.68)	3 (0.7)	ADAL	109 (25.59)	10 (2.35)
79	ADAL	324 (49.69)	SP	217 (33.28)	107 (16.41)	BSP	69 (10.58)	42 (6.44)
80	ADAL	463 (62.48)	SP	153 (20.65)	310 (41.83)	BMUP	68 (9.18)	57 (7.69)
81	ADAL	374 (61.11)	BSP	94 (15.36)	280 (45.75)	SP	91 (14.87)	53 (8.66)
82	SP	211 (36.51)	BSP	198 (34.26)	13 (2.25)	ADAL	143 (24.74)	26 (4.5)
83	ADAL	148 (53.05)	SP	55 (19.71)	93 (33.34)	BSP	46 (16.49)	30 (10.75)
84	ADAL	300 (46.08)	BSP	160 (24.58)	140 (21.5)	SP	136 (20.89)	55 (8.45)
85	ADAL	376 (62.15)	SP	141 (23.31)	235 (38.84)	BSP	36 (5.95)	52 (8.6)
86	SP	234 (36.73)	ADAL	199 (31.24)	35 (5.49)	BSP	172 (27)	32 (5.02)
87	ADAL	94 (43.52)	BMUP	43 (19.91)	51 (23.61)	BSP	37 (17.13)	42 (19.44)
88	ADAL	171 (35.77)	SP	140 (29.29)	31 (6.48)	BSP	91 (19.04)	76 (15.9)
89	BMUP	131 (45.8)	ADAL	97 (33.92)	34 (11.88)	SP	46 (16.08)	12 (4.2)
90	ADAL	236 (66.48)	SP	55 (15.49)	181 (50.99)	BMUP	30 (8.45)	34 (9.58)
91	SP	273 (38.94)	ADAL	264 (37.66)	9 (1.28)	BSP	105 (14.98)	59 (8.42)
92	ADAL	263 (44.88)	BMUP	157 (26.79)	106 (18.09)	SP	130 (22.18)	36 (6.14)
93	BSP	201 (43.79)	SP	128 (27.89)	73 (15.9)	ADAL	114 (24.84)	16 (3.49)
94	BSP	139 (36.48)	ADAL	132 (34.65)	7 (1.83)	SP	93 (24.41)	17 (4.46)
95	ADAL	276 (67.65)	SP	76 (18.63)	200 (49.02)	BSP	31 (7.6)	25 (6.13)
96	SP	244 (49.8)	ADAL	184 (37.55)	60 (12.25)	BMUP	24 (4.9)	38 (7.76)
97	SP	207 (50.24)	ADAL	166 (40.29)	41 (9.95)	BMUP	26 (6.31)	13 (3.16)
98	SP	146 (33.72)	ADAL	139 (32.1)	7 (1.62)	BSP	121 (27.94)	27 (6.24)
99	ADAL	151 (43.52)	BSP	108 (31.12)	43 (12.4)	SP	50 (14.41)	38 (10.95)
100	BSP	164 (59.64)	SP	50 (18.18)	114 (41.46)	ADAL	46 (16.73)	15 (5.45)
101	ADAL	257 (58.54)	SP	122 (27.79)	135 (30.75)	BSP	21 (4.78)	39 (8.88)
102	ADAL	365 (55.22)	SP	156 (23.6)	209 (31.62)	BSP	92 (13.92)	48 (7.26)
103	ADAL	270 (52.63)	SP	167 (32.55)	103 (20.08)	BSP	36 (7.02)	40 (7.8)
104	ADAL	298 (57.31)	BSP	99 (19.04)	199 (38.27)	SP	88 (16.92)	35 (6.73)
105	BSP	234 (54.8)	ADAL	109 (25.53)	125 (29.27)	SP	57 (13.35)	27 (6.32)

Contd....

Socio-Economic Amenities - Rural

Access to Education Facilities

Particulars	Number of Villages (% of Population)				
	Available	Not Available	If Not Available (Distance of Nearest Facility)		
			A	B	C
Govt. Primary School	302 (81)	193 (19)	122 (8)	3 (0)	8 (1)
Private Primary School	32 (9)	463 (91)	7 (0)	0 (0)	0 (0)
Govt. Middle School	126 (43)	369 (57)	224 (33)	28 (3)	17 (2)
Private Middle School	24 (8)	471 (92)	23 (4)	8 (1)	2 (0)
Govt. Secondary School	14 (6)	481 (94)	73 (14)	63 (9)	35 (5)
Private Secondary School	15 (5)	480 (95)	123 (23)	78 (12)	24 (5)
Govt. Senior Secondary School	10 (4)	485 (96)	60 (10)	67 (9)	52 (10)
Private Senior Secondary School	13 (5)	482 (95)	106 (22)	93 (14)	34 (7)
Govt. Arts and Science Degree College	5 (1)	490 (99)	25 (3)	67 (8)	185 (35)
Private Arts and Science Degree College	6 (2)	489 (98)	15 (4)	29 (6)	83 (18)
Govt. Engineering College	0 (0)	495 (100)	4 (1)	10 (2)	311 (54)
Private Engineering College	4 (1)	491 (99)	1 (0)	6 (0)	45 (9)
Govt. Medicine College	0 (0)	495 (100)	6 (2)	14 (3)	346 (60)
Private Medicine College	1 (0)	494 (100)	1 (0)	3 (0)	24 (7)
Govt. Management Institute	0 (0)	495 (100)	3 (1)	3 (1)	205 (39)
Private Management Institute	3 (0)	492 (100)	1 (1)	2 (0)	166 (30)
Govt. Polytechnic	0 (0)	495 (100)	2 (1)	5 (1)	423 (84)
Private Polytechnic	0 (0)	495 (100)	5 (1)	6 (2)	20 (6)
Govt. Vocational Training School/ITI	0 (0)	495 (100)	1 (0)	6 (1)	404 (81)
Private Vocational Training School/ITI	0 (0)	495 (100)	4 (1)	15 (2)	19 (4)
Govt. Non Formal Training Centre	4 (0)	491 (100)	9 (1)	10 (1)	252 (45)
Private Non Formal Training Centre	4 (0)	491 (100)	1 (0)	1 (0)	8 (2)
Govt. School For Disabled	4 (0)	491 (100)	4 (0)	2 (0)	250 (48)
Private School For Disabled	3 (0)	492 (100)	0 (0)	3 (1)	6 (2)
Government Others	7 (1)	488 (99)	0 (0)	1 (0)	24 (3)
Private Others	6 (1)	489 (99)	0 (0)	0 (0)	0 (0)

Note : Distance A : Less than 5 km; B : Between 5-10 km; C : 10+ km.; Source : Data Analysis is based on 2011 Census.

DISCLAIMER

The Terms of Use and Disclaimer of Datanet India Private Limited (hereinafter referred to as "Datanet") for use of this analysis report of **Chhanbey Assembly Constituency (Chhanbey Vidhan Sabha) :-**

1. **Assembly Factbook™** is a Registered Trade Mark owned by Datanet.
2. All the maps are sketched and graphical representation only and have not been drawn to the scale and also not to represent the actual geographical area or boundary of the unit.
3. The data for the aforesaid analysis is based on authentic sources and has been culled from the various publications of Census, CSO and NSSO for district and block level data, various central and state government departments, Central & State Elections Commissions and the concerned Returning Officers' releases, Electoral Rolls, Election results and allied publications, internal assessment, surveys, estimates and analysis. Therefore, certain adjustment of data at micro level may have been done to arrive closer to the macro data.
4. Data have been provided on an "As Is" and "As AVAILABLE" basis
5. The colours shown in the maps or diagram and charts of a particular party, alliance or AC are indicative and do not represent them.
6. This publication which includes maps, sheets, graphs and data would be the property under copyright of Datanet only. The user may use these for its internal study, analysis and research purposes. It's public display, re-selling or any commercial uses by the user are not allowed.
7. Datanet has taken due care and caution in compilation and processing of data and allied information, but does not guarantee the accuracy, adequacy or completeness of any information/analysis and will be not responsible for any errors or omissions or for the results obtained from the use of such information/analysis.
8. All the contents for the publication have been culled from various authentic sources and Datanet reasonably believes such sources to be reliable, but does not make any representations, express or implied as to the accuracy or fitness of use of such information. The information or contents of the information/analysis do not constitute advice and should not be relied upon in making (or refraining from making) any decision. Any reliance placed upon the information provided by Datanet is the sole responsibility and strictly at the user's risk.
9. In no event will Datanet be liable for any damages (including, without limitation, damages for loss of business projects, or loss of profits) arising in contract, tort or otherwise from the use of or inability to use any of its contents, or from any action taken (or refrained from being taken) as a result of using the analysis or any of its contents. Datanet its directors, owners, editors, officials, employees, distributor and agents or any associate will not be liable for any errors in the information contained or any consequences arising from the use of the contents of the provided information/analysis.
10. If any provision of these terms and conditions is held invalid or illegal or unenforceable for any reason by any court of competent jurisdiction, such provision shall be severed and the remainder of provisions of the terms and conditions shall continue in full force and effect as if the Term of Use had been executed with the invalid, illegal or unenforceable provision eliminated.
11. If there are any discrepancies in the information provided, please bring it to attention of Datanet for suitable rectification measures.

**Buy Online This Complete Book At
Datanet India eBooks Store**

www.indiastatpublications.com

or go directly at

[http://www.indiastatpublications.com/
Assembly_factbook/Uttar Pradesh/Mirzapur/ Chhanbey](http://www.indiastatpublications.com/Assembly_factbook/Uttar%20Pradesh/Mirzapur/Chhanbey)



i **india**stat**elections**

ISBN : 978-93-5905-232-8



9 789359 105232 8