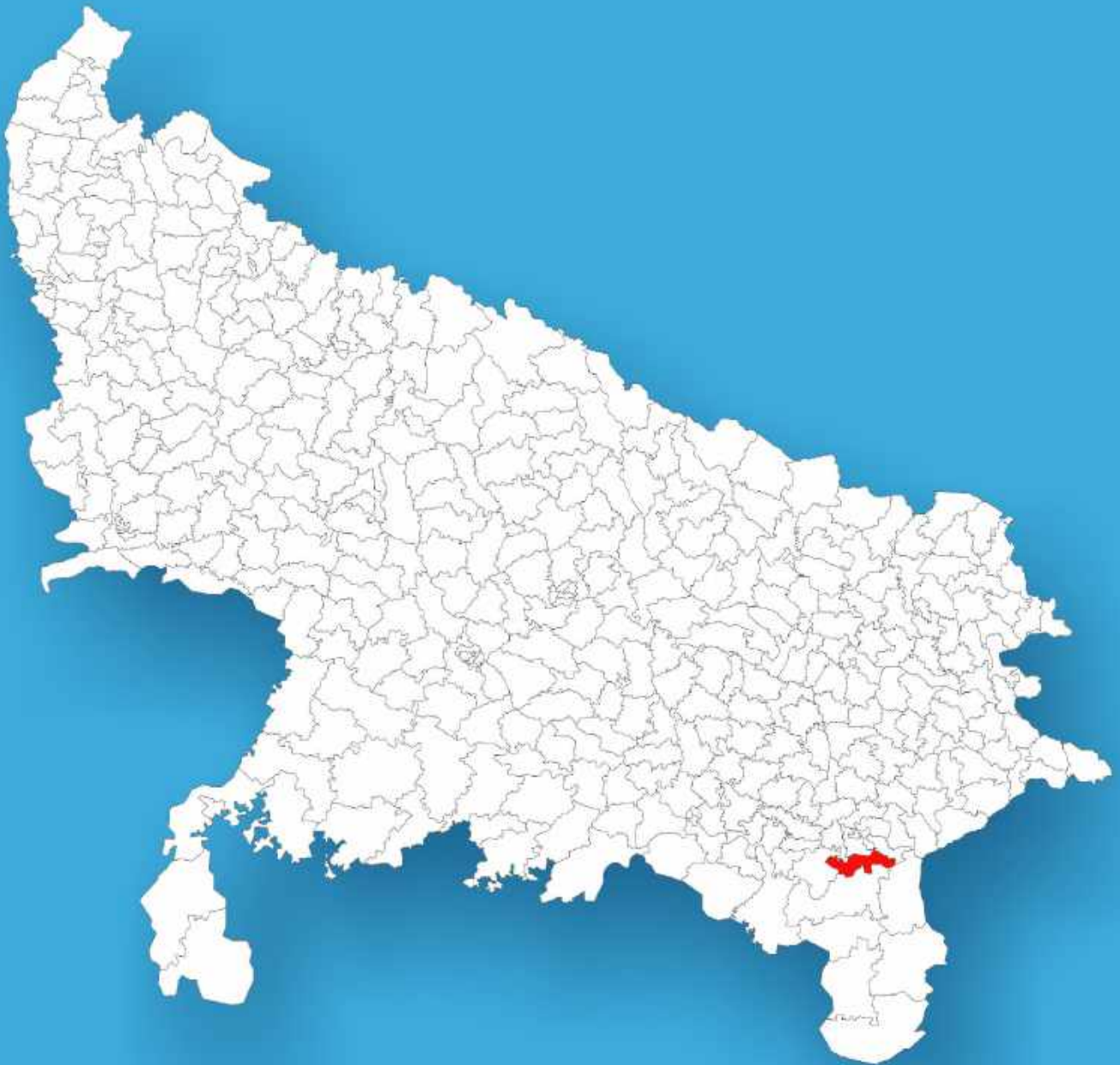




Uttar Pradesh

Assembly Factbook™

Chunar Assembly Constituency



Key Electoral Data of Chunar
Assembly Constituency (Vidhan Sabha)

Uttar Pradesh
Assembly FactbookTM
Chunar Assembly Constituency



Chunar Vidhan Sabha

Editor & Director

Dr. R.K. Thukral

Research Editor

Dr. Shafeeq Rahman

**Compiled, Researched and Published by
Datanet India Pvt. Ltd.**

D-100, 1st Floor,

Okhla Industrial Area, Phase-I,

New Delhi- 110020.

Ph.: 91-11- 43580781-84

Email : support@indiastatpublications.com

Website : www.indiastatelections.com

Online Book Store :

www.indiastatpublications.com

Report No. : AFB/UP-398-0125

ISBN : 978-93-5905-237-3

First Edition : January, 2018

Eighth Updated Edition : January, 2025

Price : Rs.11500/-

US\$ 310

© Datanet India Pvt. Ltd.

All rights reserved. No part of this book may be reproduced, stored in a retrieval system or transmitted in any form or by any means, mechanical photocopying, photographing, scanning, recording or otherwise without the prior written permission of the publisher. Please refer to Disclaimer at page no. 324 for the use of this publication.

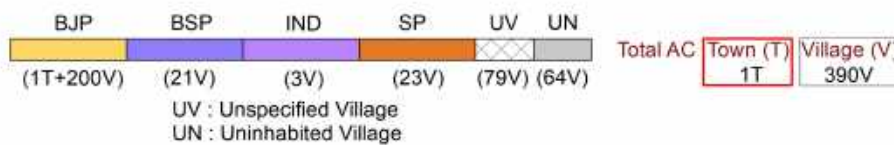
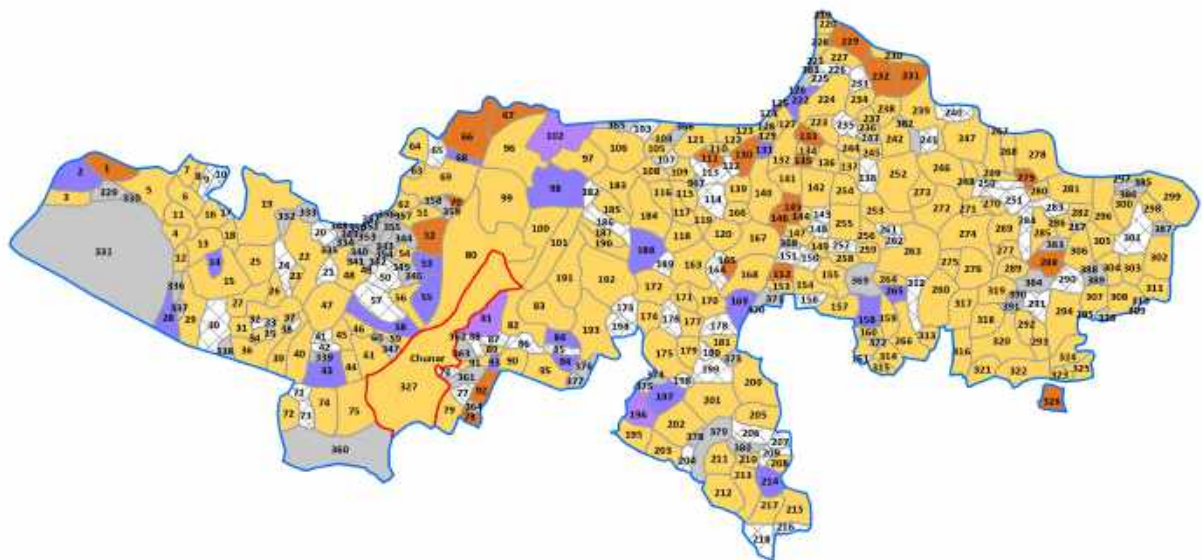
Printed in India

Contents

No.	Particulars	Page No.
	Introduction	
1	Assembly Constituency - (Vidhan Sabha) at a Glance Features of Assembly as per Delimitation Commission of India (2008)	1-2
	Location and Political Maps	
2	Location Map Boundaries of Assembly Constituency - (Vidhan Sabha) in District Boundaries of Assembly Constituency under Parliamentary Constituency - (Lok Sabha) Town & Village-wise Winner Parties-2024, 2022, 2019, 2017, 2014, 2012 and 2009	3-11
	Administrative Setup (2011)	
3	District Sub-district Towns Villages Inhabited Villages Uninhabited Villages Village Panchayat Intermediate Panchayat	12-28
	Demographics (2011)	
4	Population Households Rural/Urban Population Towns and Villages by Population Size Sex Ratio (Total & 0-6 Years) Religious Population Social Population Literacy Rate	29-30
	Electoral Features	
5	Important Dates of Last Elections Held Electors by Gender Service Electors Voters Voters Turnout Polling Stations & Average Number of Electors per Polling Station Electors by Age Group Present Elected Representatives	31-36
	Historical Summary Election Results	
6	Vote Share of Major Parties Winning Margin (Number & Percentage) Polarity of Parties Summary Result of Assembly Segment of Parliamentary Election 2024, 2019, 2014, 2009, 2004 and 1999 Summary Result of Assembly Elections 2022, 2017, 2012, 2007, 2002, 1996, 1993, 1991, 1989, 1985, 1980, 1977, 1974, 1969, 1967, 1962, 1957 and 1952	37-64
	Polling Station Level Election Results	
7	Name and Number of Polling Station 2024, 2022, 2019, 2017, 2014, 2012 and 2009 Polling Station-wise Electors, Voters & Voters Turnout 2024, 2022, 2019, 2017, 2014, 2012 and 2009 Polling Station wise Elections Results 2024, 2022, 2019, 2017, 2014, 2012 and 2009	65-283
	Panchayat and Local Bodies Election Results	
8	Panchayat Result 2015 Urban Local Bodies Result 2012	284-302
	Share of Assembly Constituency	
9	Share of Assembly Constituency - (Vidhan Sabha) in State, District and Parliamentary Constituency - (Lok Sabha)	303
	Socio-Economic Amenities (2011)	
10	Access to Administrative Units Agricultural, Manufacturing and Industrial Commodities Demographic Indicators Education Health & Manpower Drinking Water Supply Sanitation Entertainment and Recreations Infrastructure Power Food Allocation Distribution and Marketing of Agriculture Commodities Infrastructure Transport and Road Infrastructure Communication Banking and Financial Services Land Use Irrigation Source	305-319
11	Abbreviation & Sources	320-323
12	Disclaimer	324

Location & Political Map

Town & Village-wise Winner Parties in Chunar Assembly Constituency under State Assembly Election (AE) (No. 398) 2017



Administrative Setup

List of Village Panchayat & Intermediate Panchayat (Block) Name - 2011

Village Name	Village Panchayat Name	Intermediate Panchayat Name
Achitpur	Acheetpur	Jamalpur
Adalpura	Sikhar	Sikhar
Adhwar	Adhwar	Narainpur
Aebakpur Mohana	Aebakpur Muhana	Narainpur
Agarsand	Agarsand	Narainpur
Aibakpur	Goraiya	Sikhar
Ajijganj	Lalpur	Sikhar
Amarpat	Dohari	Jamalpur
Araji Auraiya	Bhadanpura	Jamalpur
Araji Dhaurahra Chaubey	Smaspur	Narainpur
Araji Dhaurahra Misir	Smaspur	Narainpur
Araji Kanchanpur	Jamalpur	Jamalpur
Araji Kandhi	Dawak	Jamalpur
Araji Lijhari	Rajauli	Narainpur
Araji Line Sultanpur	Araji Line Sultanpur	Sikhar
Araji Saraiya Sikanderpur	Saraiya Sikanderpur	Narainpur
Asharphabad	Asrafabad	Narainpur
Auraiya Nisf	Bhadanpura	Jamalpur
Bagaha	Bagaha	Sikhar
Bagahi	Bagahi	Narainpur
Baghera	Bagheri	Narainpur
Bagheri	Narayanpur	Narainpur
Bahadurpur	Kamalpur	Narainpur
Bahuar	Bahuar	Jamalpur
Baikunthpur	Narayanpur	Narainpur
Bangla	Rasoolpur	Narainpur
Baradih	Rasulpur	Jamalpur
Baraipur	Baraipur	Jamalpur
Barewa	Barewan	Narainpur

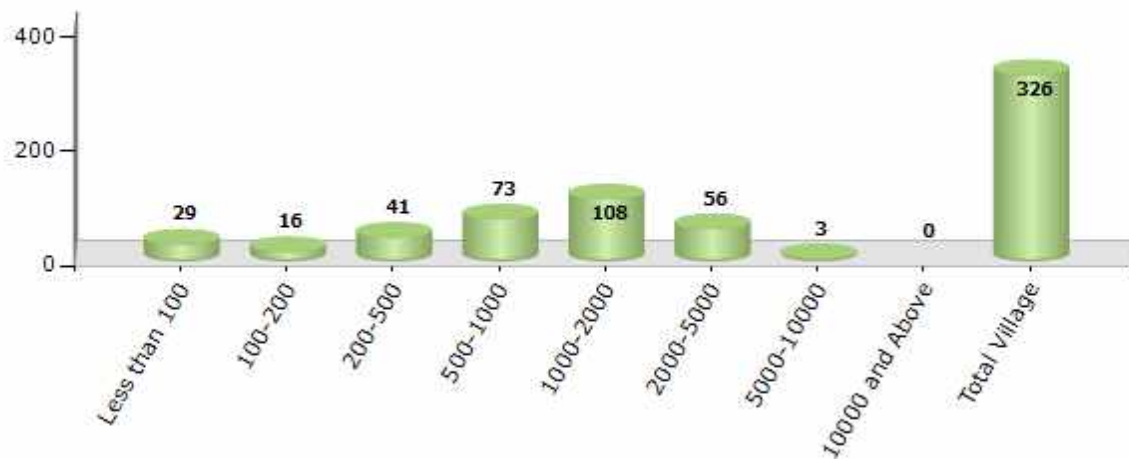
Contd....

Demographics

Number of Villages by Population Size - 2011

Less than 100	100-200	200-500	500-1000	1000-2000	2000-5000	5000-10000	10000 and Above	Total Village
29	16	41	73	108	56	3	0	326

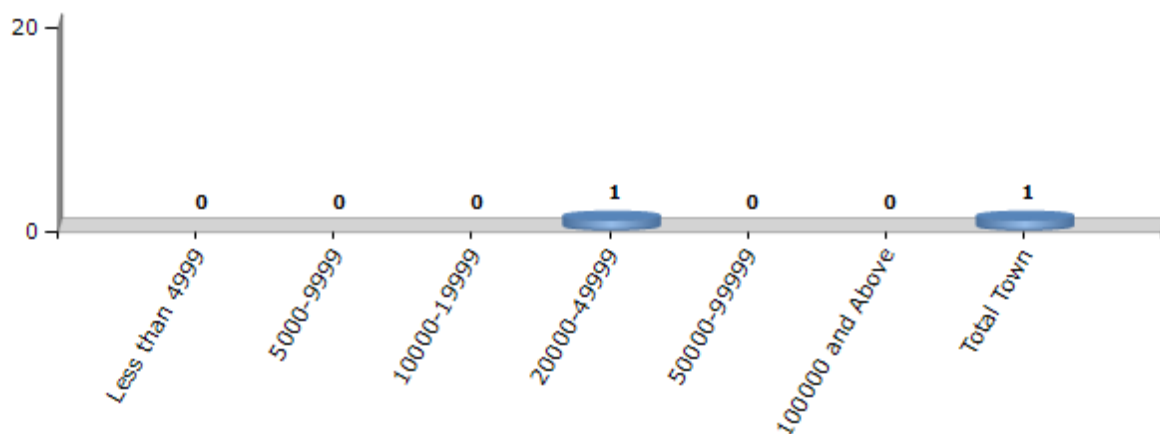
Number of Villages by Population Size - 2011



Number of Towns by Population Size - 2011

Less than 4999	5000-9999	10000-19999	20000-49999	50000-99999	100000 and Above	Total Town
0	0	0	1	0	0	1

Number of Towns by Population Size - 2011

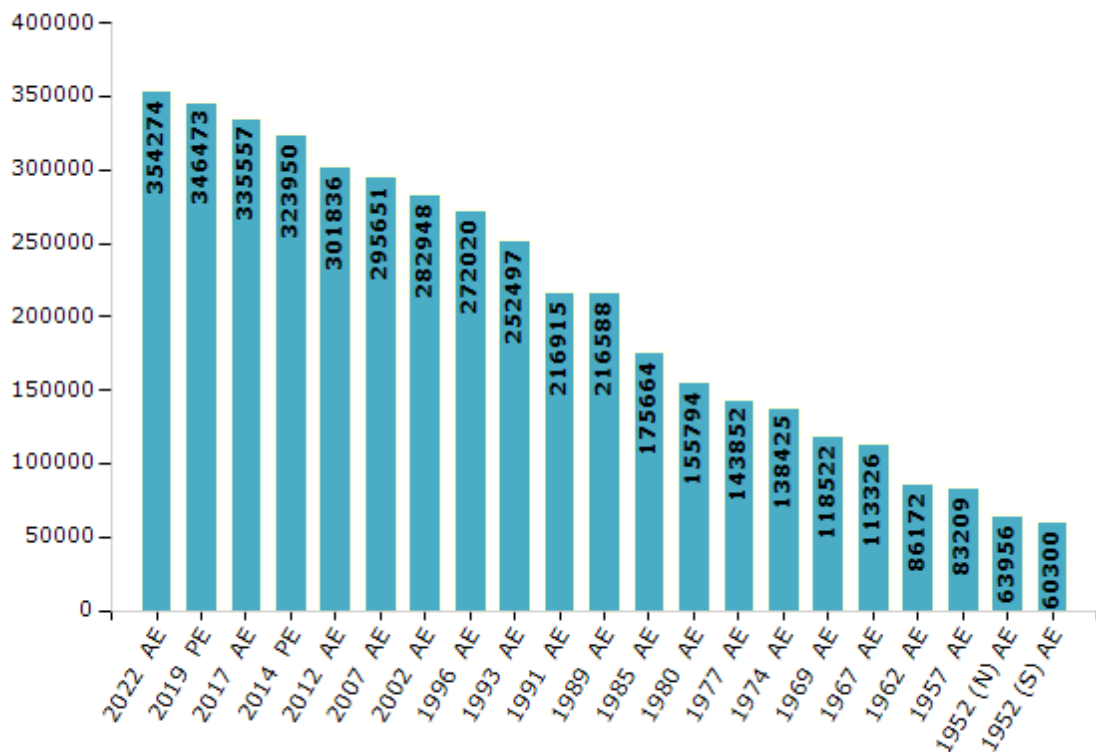


Electoral Features

Electors by Male & Female

Year	Male	Female	Others	Total	Year	Male	Female	Others	Total
2022 AE	185384	168877	13	354274	1991 AE	116963	99952	-	216915
2019 PE	181902	164549	22	346473	1989 AE	116761	99827	-	216588
2017 AE	176687	158848	22	335557	1985 AE	92652	83012	-	175664
2014 PE	175555	148384	11	323950	1980 AE	81548	74246	-	155794
2012 AE	165660	136169	7	301836	1977 AE	75780	68072	-	143852
2009 PE	-	-	-	-	1974 AE	72817	65608	-	138425
2007 AE	137799	157852	-	295651	1969 AE	59746	58776	-	118522
2004 PE	-	-	-	-	1967 AE	-	-	-	113326
2002 AE	155623	127325	-	282948	1962 AE	-	-	-	86172
1999 PE	-	-	-	-	1957 AE	-	-	-	83209
1996 AE	146844	125176	-	272020	1952 (N) AE	-	-	-	63956
1993 AE	136355	116142	-	252497	1952 (S) AE	-	-	-	60300

Number of Electors



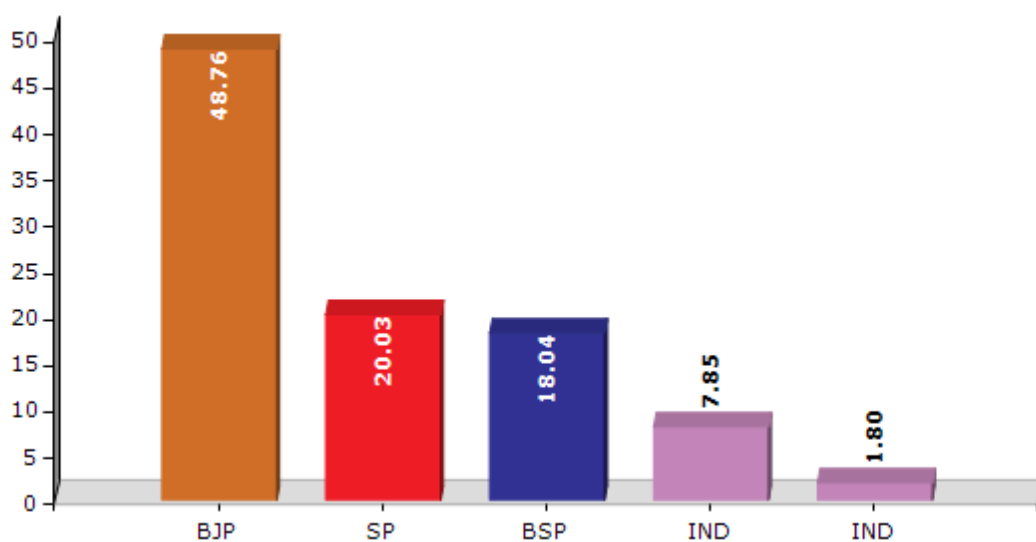
Note : AE : Assembly Election, PE : Assembly Segment of Parliamentary Election

Historical Summary Election Results

Summary Result of Assembly Election - 2017

Candidate Name	Party	Votes	Votes %
Anurag Singh	BJP	105608	48.76
Jagtamba Singh Patel	SP	43380	20.03
Anmol Singh	BSP	39067	18.04
Ramraj Singh Patel	IND	17009	7.85
Sarvesh Kumar Singh Alias Raja Bhaiya	IND	3898	1.8
Ajit	MADP	1621	0.75
Doctor Meera	IND	780	0.36
Bhakt Prakash	CPI(ML)(L)	664	0.31
Ramashankar Singh	IND	530	0.24
Mumtaz Rayeen Alias White Baba	IND	514	0.24
Ranajeet Kharwar (Baba)	RPI(A)	503	0.23
Sharada Prasad Baudh	UPRP	488	0.23
	NOTA	2541	1.17

Votes Percentage of Top Parties - 2017



Polling Station Level Election Results

Number and Name of Polling Stations (PS) (2022)

Number of Polling Stations	Name of Polling Stations	Number of Polling Stations	Name of Polling Stations
1	P.S. Premapur	22	P.S. Bagaha First
2	P.S. Premapur	23	P.S. Bagaha First
3	P. M. S. Piprahi	24	P. M. S. Bagaha
4	P.S. Dhannapur	25	K.P. M. S. Bagaha
5	P.S. Pasiyahi	26	Shivaji I C Hasipur
6	P.S. Pasiyahi	27	Shivaji I C Hasipur
7	P.S. Vidapur	28	Sa. Bh. Thilanga Situated Hasipur
8	P.S. Vidapur	29	P.S. Chhitakpur
9	P.S. Vidapur	30	P.S. Fhulha
10	P.S. Vidapur	31	P.S. Fhulha
11	P. M. S. Dhanaita	32	P.S. Ramgan Kala First
12	P. M. S. Dhanaita	33	P.S. Ramgan Kala First
13	P. M. S. Dhanaita	34	P.M.S. Ramgan Kala
14	P.S. Domanpur Situated Bagirathpur	35	P.S. Sikhan First
15	P.S. Paho	36	P.S. Sikhan First
16	P. M. S. Mukundpur	37	P.B. Sikhan
17	Baba Ram Abhilakh GGS Domanpur	38	P.S. Sikhan Second
18	Baba Ram Abhilakh GGS Domanpur	39	P.S. Sikhan Second
19	P.S. Khaira	40	P.S. Goraiya
20	P.S. Khaira	41	P.S. Viththalpur
21	P.S. Khaira	42	P.S. Viththalpur

Contd....

Polling Station Level Election Results

Polling Station-wise Votes Secured by Overall Top Five Parties in Chunar Assembly in Assembly Election (AE) under Mirzapur Parliamentary Constituency in Uttar Pradesh (2022)

Number of Polling Station	Winner - Anurag Singh (BJP)	Runner-up - Ramashankar Prasad Singh (APNDLK)	3rd - Vijay Kumar Alias A.V.Bhaiya (BSP)	4th - Seema Devi (INC)	5th - Amit Kumar Singh (VSIP)	NOTA	Other	Total Votes Secured
36	333	95	10	7	5	16	9	475
37	329	180	26	6	0	19	9	569
38	330	118	65	7	2	10	15	547
39	271	214	9	18	2	9	6	529
40	302	36	25	19	0	4	9	395
41	226	48	12	10	2	9	9	316
42	99	20	193	6	0	0	10	328
43	218	29	2	3	18	5	5	280
44	227	19	0	9	3	1	5	264
45	296	57	36	8	1	8	6	412
46	198	260	79	3	6	8	15	569
47	229	151	65	8	0	4	10	467
48	246	11	4	3	1	2	1	268
49	281	135	49	6	3	10	9	493
50	137	90	188	5	2	13	18	453
51	227	99	11	3	1	5	9	355
52	216	118	128	3	0	6	26	497
53	232	113	10	5	1	4	11	376
54	332	77	31	11	1	6	24	482
55	271	110	76	21	1	8	18	505
56	253	107	36	18	1	5	9	429
57	172	62	3	4	21	5	7	274
58	163	43	160	1	1	3	12	383
59	188	194	339	9	2	18	31	781
60	358	107	88	6	1	6	12	578
61	206	104	164	5	1	7	14	501
62	260	142	81	5	3	5	10	506
63	421	82	69	6	10	8	20	616
64	278	89	87	36	84	6	30	610
65	179	76	366	4	1	6	12	644
66	337	163	6	8	0	4	10	528
67	172	242	194	4	2	18	23	655
68	177	58	426	7	1	2	8	679
69	209	344	5	1	4	2	6	571
70	200	83	2	3	1	2	9	300

Contd....

Polling Station Level Election Results

Winner, Runner-up and 3rd Party Position & Winning Margin According to Polling Stations in Chunar Assembly in Assembly Election (AE) under Mirzapur Parliamentary Constituency in Uttar Pradesh (2022)

Polling Station Number	Winner Party	Winner Votes (%)	Runner-up Party	Runner-up Votes (%)	Winning Margin Votes (%)	Third Party	Third Party Votes (%)	Other Votes (%)
71	APNDLK	146 (44.92)	BJP	116 (35.69)	30 (9.23)	BSP	23 (7.08)	40 (12.31)
72	BJP	224 (49.34)	BSP	182 (40.09)	42 (9.25)	APNDLK	24 (5.29)	24 (5.29)
73	BJP	346 (68.11)	APNDLK	108 (21.26)	238 (46.85)	INC	26 (5.12)	28 (5.51)
74	BJP	350 (72.92)	APNDLK	73 (15.21)	277 (57.71)	BSP	40 (8.33)	17 (3.54)
75	BJP	285 (62.36)	BSP	100 (21.88)	185 (40.48)	APNDLK	51 (11.16)	21 (4.6)
76	BJP	296 (73.09)	APNDLK	73 (18.02)	223 (55.07)	BSP	14 (3.46)	22 (5.43)
77	BJP	357 (63.98)	APNDLK	101 (18.1)	256 (45.88)	BSP	70 (12.54)	30 (5.38)
78	BJP	230 (40.35)	APNDLK	208 (36.49)	22 (3.86)	BSP	90 (15.79)	42 (7.37)
79	BJP	276 (51.3)	BSP	196 (36.43)	80 (14.87)	APNDLK	32 (5.95)	34 (6.32)
80	BJP	507 (77.88)	APNDLK	69 (10.6)	438 (67.28)	VSIP	27 (4.15)	48 (7.37)
81	APNDLK	246 (43.93)	BJP	198 (35.36)	48 (8.57)	BSP	78 (13.93)	38 (6.79)
82	BJP	265 (34.82)	APNDLK	263 (34.56)	2 (0.26)	BSP	178 (23.39)	55 (7.23)
83	BJP	369 (78.51)	APNDLK	53 (11.28)	316 (67.23)	BSP	19 (4.04)	29 (6.17)
84	BSP	278 (53.56)	BJP	153 (29.48)	125 (24.08)	APNDLK	67 (12.91)	21 (4.05)
85	BSP	185 (46.48)	BJP	126 (31.66)	59 (14.82)	APNDLK	53 (13.32)	34 (8.54)
86	APNDLK	437 (77.62)	BSP	59 (10.48)	378 (67.14)	BJP	30 (5.33)	37 (6.57)
87	BJP	214 (32.38)	BSP	211 (31.92)	3 (0.46)	APNDLK	180 (27.23)	56 (8.47)
88	BJP	329 (41.38)	BSP	253 (31.82)	76 (9.56)	APNDLK	161 (20.25)	52 (6.54)
89	APNDLK	526 (63.99)	BJP	133 (16.18)	393 (47.81)	BSP	86 (10.46)	77 (9.37)
90	APNDLK	310 (64.85)	BJP	122 (25.52)	188 (39.33)	BSP	18 (3.77)	28 (5.86)
91	BJP	304 (57.36)	APNDLK	95 (17.92)	209 (39.44)	BSP	87 (16.42)	44 (8.3)
92	BJP	335 (52.67)	APNDLK	174 (27.36)	161 (25.31)	BSP	74 (11.64)	53 (8.33)
93	BJP	452 (65.04)	BSP	117 (16.83)	335 (48.21)	APNDLK	56 (8.06)	70 (10.07)
94	BJP	434 (74.44)	APNDLK	86 (14.75)	348 (59.69)	BSP	39 (6.69)	24 (4.12)
95	BJP	292 (63.89)	APNDLK	121 (26.48)	171 (37.41)	BSP	16 (3.5)	28 (6.13)
96	BJP	302 (74.57)	BSP	46 (11.36)	256 (63.21)	APNDLK	42 (10.37)	15 (3.7)
97	APNDLK	276 (50.92)	BJP	204 (37.64)	72 (13.28)	BSP	32 (5.9)	30 (5.54)
98	APNDLK	303 (70.63)	BJP	63 (14.69)	240 (55.94)	BSP	25 (5.83)	38 (8.86)
99	BJP	167 (44.41)	APNDLK	166 (44.15)	1 (0.26)	BSP	20 (5.32)	23 (6.12)
100	BJP	233 (62.3)	APNDLK	87 (23.26)	146 (39.04)	BSP	28 (7.49)	26 (6.95)
101	BJP	171 (55.34)	APNDLK	84 (27.18)	87 (28.16)	BSP	35 (11.33)	19 (6.15)
102	BJP	461 (61.14)	APNDLK	167 (22.15)	294 (38.99)	BSP	31 (4.11)	95 (12.6)
103	BJP	400 (67.91)	APNDLK	134 (22.75)	266 (45.16)	BSP	12 (2.04)	43 (7.3)
104	BJP	287 (46.97)	BSP	190 (31.1)	97 (15.87)	APNDLK	86 (14.08)	48 (7.86)
105	BJP	295 (46.53)	APNDLK	183 (28.86)	112 (17.67)	BSP	91 (14.35)	65 (10.25)

Contd....

Socio-Economic Amenities - Rural

Access to Education Facilities

Particulars	Number of Villages (% of Population)				
	Available	Not Available	If Not Available (Distance of Nearest Facility)		
			A	B	C
Govt. Primary School	227 (85)	99 (15)	39 (4)	1 (0)	2 (0)
Private Primary School	15 (7)	311 (93)	0 (0)	0 (0)	1 (0)
Govt. Middle School	113 (51)	213 (49)	115 (26)	8 (2)	4 (1)
Private Middle School	9 (4)	317 (96)	2 (1)	1 (0)	0 (0)
Govt. Secondary School	22 (11)	304 (89)	131 (38)	53 (15)	7 (2)
Private Secondary School	7 (2)	319 (98)	16 (6)	12 (3)	2 (0)
Govt. Senior Secondary School	16 (7)	310 (93)	126 (36)	70 (21)	17 (5)
Private Senior Secondary School	3 (1)	323 (99)	18 (5)	12 (4)	3 (0)
Govt. Arts and Science Degree College	8 (3)	318 (97)	32 (9)	53 (15)	78 (26)
Private Arts and Science Degree College	3 (1)	323 (99)	22 (6)	17 (5)	23 (6)
Govt. Engineering College	0 (0)	326 (100)	2 (0)	17 (6)	176 (51)
Private Engineering College	1 (0)	325 (100)	2 (0)	2 (0)	10 (4)
Govt. Medicine College	0 (0)	326 (100)	10 (4)	20 (8)	171 (48)
Private Medicine College	1 (0)	325 (100)	2 (1)	1 (0)	8 (2)
Govt. Management Institute	0 (0)	326 (100)	1 (0)	12 (4)	165 (47)
Private Management Institute	2 (1)	324 (99)	0 (0)	3 (0)	18 (7)
Govt. Polytechnic	1 (0)	325 (100)	0 (0)	16 (6)	216 (68)
Private Polytechnic	0 (0)	326 (100)	0 (0)	2 (1)	8 (1)
Govt. Vocational Training School/ITI	0 (0)	326 (100)	3 (1)	19 (7)	165 (51)
Private Vocational Training School/ITI	1 (1)	325 (99)	15 (3)	24 (6)	27 (9)
Govt. Non Formal Training Centre	3 (1)	323 (99)	11 (2)	7 (2)	120 (37)
Private Non Formal Training Centre	1 (0)	325 (100)	0 (0)	2 (0)	7 (2)
Govt. School For Disabled	1 (0)	325 (100)	1 (0)	11 (4)	124 (37)
Private School For Disabled	1 (0)	325 (100)	3 (0)	4 (1)	6 (2)
Government Others	3 (1)	323 (99)	1 (0)	1 (0)	10 (4)
Private Others	2 (1)	324 (99)	4 (1)	1 (0)	0 (0)

Note : Distance A : Less than 5 km; B : Between 5-10 km; C : 10+ km.; Source : Data Analysis is based on 2011 Census.

DISCLAIMER

The Terms of Use and Disclaimer of Datanet India Private Limited (hereinafter referred to as "Datanet") for use of this analysis report of **Chunar Assembly Constituency (Chunar Vidhan Sabha)** :-

1. **Assembly Factbook™** is a Registered Trade Mark owned by Datanet.
2. All the maps are sketched and graphical representation only and have not been drawn to the scale and also not to represent the actual geographical area or boundary of the unit.
3. The data for the aforesaid analysis is based on authentic sources and has been culled from the various publications of Census, CSO and NSSO for district and block level data, various central and state government departments, Central & State Elections Commissions and the concerned Returning Officers' releases, Electoral Rolls, Election results and allied publications, internal assessment, surveys, estimates and analysis. Therefore, certain adjustment of data at micro level may have been done to arrive closer to the macro data.
4. Data have been provided on an "As Is" and "As AVAILABLE" basis
5. The colours shown in the maps or diagram and charts of a particular party, alliance or AC are indicative and do not represent them.
6. This publication which includes maps, sheets, graphs and data would be the property under copyright of Datanet only. The user may use these for its internal study, analysis and research purposes. It's public display, re-selling or any commercial uses by the user are not allowed.
7. Datanet has taken due care and caution in compilation and processing of data and allied information, but does not guarantee the accuracy, adequacy or completeness of any information/analysis and will be not responsible for any errors or omissions or for the results obtained from the use of such information/analysis.
8. All the contents for the publication have been culled from various authentic sources and Datanet reasonably believes such sources to be reliable, but does not make any representations, express or implied as to the accuracy or fitness of use of such information. The information or contents of the information/analysis do not constitute advice and should not be relied upon in making (or refraining from making) any decision. Any reliance placed upon the information provided by Datanet is the sole responsibility and strictly at the user's risk.
9. In no event will Datanet be liable for any damages (including, without limitation, damages for loss of business projects, or loss of profits) arising in contract, tort or otherwise from the use of or inability to use any of its contents, or from any action taken (or refrained from being taken) as a result of using the analysis or any of its contents. Datanet its directors, owners, editors, officials, employees, distributor and agents or any associate will not be liable for any errors in the information contained or any consequences arising from the use of the contents of the provided information/analysis.
10. If any provision of these terms and conditions is held invalid or illegal or unenforceable for any reason by any court of competent jurisdiction, such provision shall be severed and the remainder of provisions of the terms and conditions shall continue in full force and effect as if the Term of Use had been executed with the invalid, illegal or unenforceable provision eliminated.
11. If there are any discrepancies in the information provided, please bring it to attention of Datanet for suitable rectification measures.

Buy Online This Complete Book At
Datanet India eBooks Store

www.indiastatpublications.com

or go directly at

[http://www.indiastatpublications.com/
Assembly_factbook/Uttar Pradesh/Mirzapur/ Chunar](http://www.indiastatpublications.com/Assembly_factbook/Uttar%20Pradesh/Mirzapur/Chunar)



i **india**stat**elections**

ISBN : 978-93-5905-237-3



9 789359 105237 3