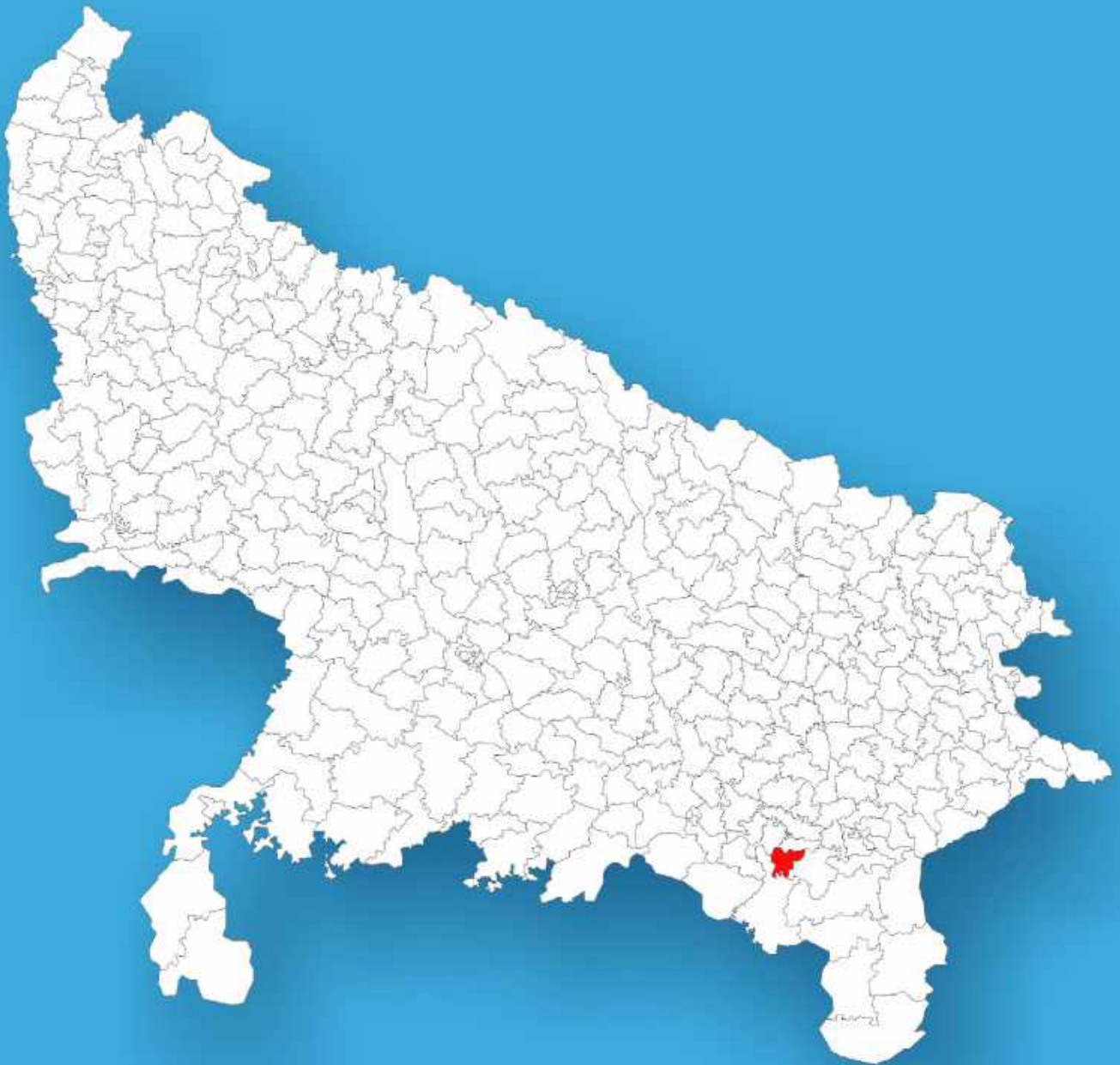




Uttar Pradesh

Assembly Factbook™

Mirzapur Assembly Constituency



Key Electoral Data of Mirzapur
Assembly Constituency (Vidhan Sabha)

Uttar Pradesh

Assembly Factbook™

Mirzapur Assembly Constituency



Mirzapur Vidhan Sabha

Editor & Director

Dr. R.K. Thukral

Research Editor

Dr. Shafeeq Rahman

**Compiled, Researched and Published by
Datanet India Pvt. Ltd.**

D-100, 1st Floor,

Okhla Industrial Area, Phase-I,

New Delhi- 110020.

Ph.: 91-11- 43580781-84

Email : support@indiastatpublications.com

Website : www.indiastatelections.com

Online Book Store :

www.indiastatpublications.com

Report No. : AFB/UP-396-0125

ISBN : 978-93-5905-019-5

First Edition : January, 2018

Eighth Updated Edition : January, 2025

Price : Rs.11500/-

US\$ 310

© Datanet India Pvt. Ltd.

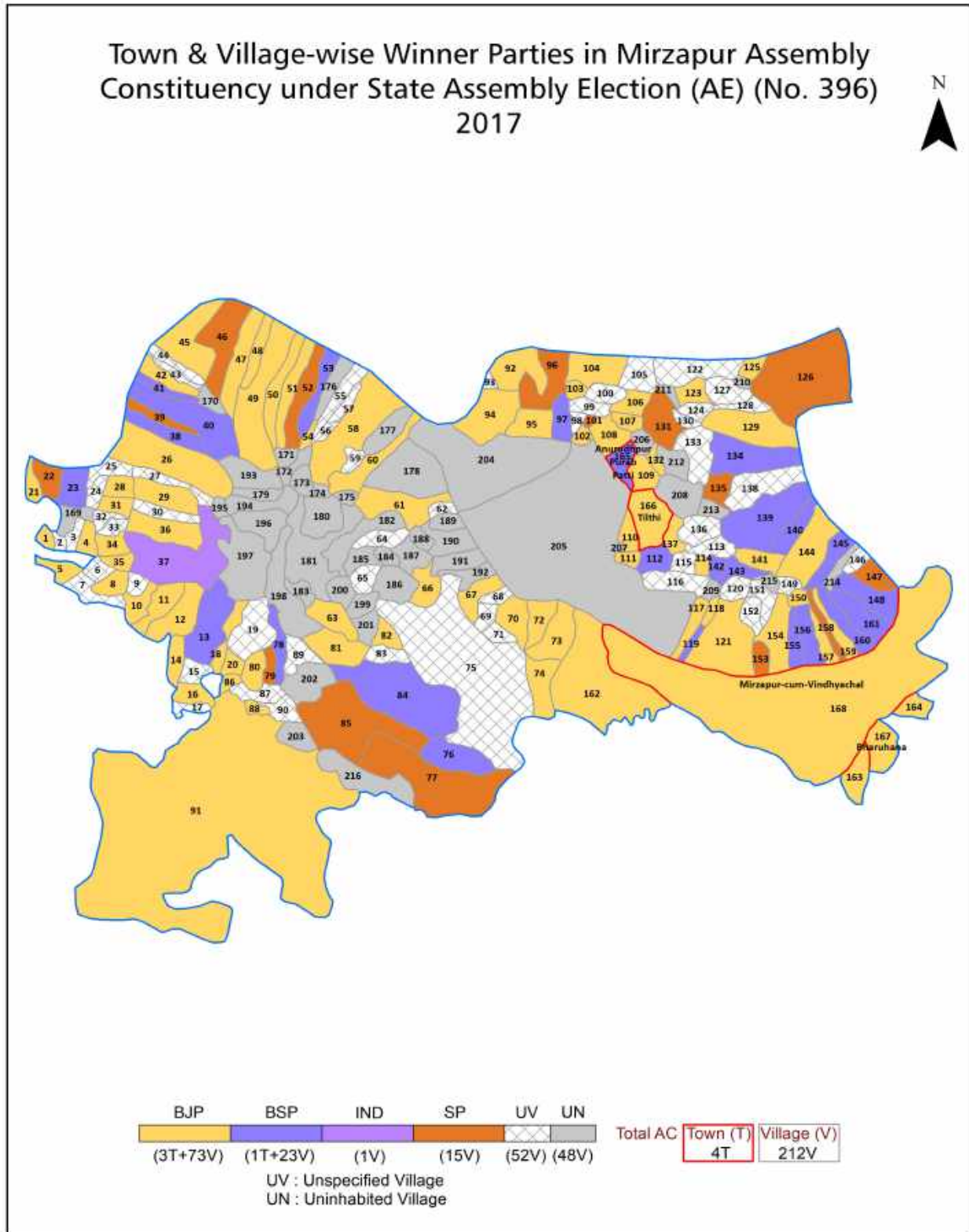
All rights reserved. No part of this book may be reproduced, stored in a retrieval system or transmitted in any form or by any means, mechanical photocopying, photographing, scanning, recording or otherwise without the prior written permission of the publisher. Please refer to Disclaimer at page no. 311 for the use of this publication.

Printed in India

Contents

No.	Particulars	Page No.
	Introduction	
1	Assembly Constituency - (Vidhan Sabha) at a Glance Features of Assembly as per Delimitation Commission of India (2008)	1-2
	Location and Political Maps	
2	Location Map Boundaries of Assembly Constituency - (Vidhan Sabha) in District Boundaries of Assembly Constituency under Parliamentary Constituency - (Lok Sabha) Town & Village-wise Winner Parties-2024, 2022, 2019, 2017, 2014, 2012 and 2009	3-11
	Administrative Setup (2011)	
3	District Sub-district Towns Villages Inhabited Villages Uninhabited Villages Village Panchayat Intermediate Panchayat	12-20
	Demographics (2011)	
4	Population Households Rural/Urban Population Towns and Villages by Population Size Sex Ratio (Total & 0-6 Years) Religious Population Social Population Literacy Rate	21-22
	Electoral Features	
5	Important Dates of Last Elections Held Electors by Gender Service Electors Voters Voters Turnout Polling Stations & Average Number of Electors per Polling Station Electors by Age Group Present Elected Representatives	23-28
	Historical Summary Election Results	
6	Vote Share of Major Parties Winning Margin (Number & Percentage) Polarity of Parties Summary Result of Assembly Segment of Parliamentary Election 2024, 2019, 2014, 2009, 2004 and 1999 Summary Result of Assembly Elections 2022, 2017, 2012, 2007, 2002, 1996, 1993, 1991, 1989, 1985, 1980, 1977, 1974, 1969, 1967, 1962, 1957 and 1952	29-56
	Polling Station Level Election Results	
7	Name and Number of Polling Station 2024, 2022, 2019, 2017, 2014, 2012 and 2009 Polling Station-wise Electors, Voters & Voters Turnout 2024, 2022, 2019, 2017, 2014, 2012 and 2009 Polling Station wise Elections Results 2024, 2022, 2019, 2017, 2014, 2012 and 2009	57-276
	Panchayat and Local Bodies Election Results	
8	Panchayat Result 2015 Urban Local Bodies Result 2012	277-289
	Share of Assembly Constituency	
9	Share of Assembly Constituency - (Vidhan Sabha) in State, District and Parliamentary Constituency - (Lok Sabha)	290
	Socio-Economic Amenities (2011)	
10	Access to Administrative Units Agricultural, Manufacturing and Industrial Commodities Demographic Indicators Education Health & Manpower Drinking Water Supply Sanitation Entertainment and Recreations Infrastructure Power Food Allocation Distribution and Marketing of Agriculture Commodities Infrastructure Transport and Road Infrastructure Communication Banking and Financial Services Land Use Irrigation Source	292-306
11	Abbreviation & Sources	307-310
12	Disclaimer	311

Location & Political Map



Administrative Setup

List of Village Panchayat & Intermediate Panchayat (Block) Name - 2011

Village Name	Village Panchayat Name	Intermediate Panchayat Name
Adampur	Adampur	Chhanvey
Adhwar	Unchdih	Chhanvey
Ahopur	Kaderua	Kon
Akabarpatti	Akbar Patti	Kon
Akorhi	Akodhi	Chhanvey
Akorhi	Karerua	Kon
Anurudhpur Pashchami Patti	Anurudhpur Patti	Kon
Argi Sarpati	Arangi Sarpati	Chhanvey
Arjunpur	Adampur	Chhanvey
Arjunpur	Shree Patti	Kon
Arjunpur	Karerua	Kon
Asman Patti	Basantpatti	Chhanvey
Aswa	Chraicha	Chhanvey
Babhani Mu. Parawa	Vabhani Mu Parwa	Chhanvey
Babura	Babura	Chhanvey
Baghara Tiwari	Badhra Tiwari	Chhanvey
Balapur	Balapur	Chhanvey
Balli Parwa	Balliparva	Kon
Baraudha	Tarkapur Gramid	Nagar (City)
Basant Patti	Basant Patti	Chhanvey
Basthan	Vishnupatti	Kon
Bedaur	Shivpur	Chhanvey
Bhagdewar	Chanave	Chhanvey
Bhaidpur	Babhani Mu Parawa	Chhanvey
Bhatewara	Bhatewara	Chhanvey
Bhatewara	Bhatewara	Kon
Bhausingh Ka Pura Urf Atraila	Bhaun Singh Ka Purwa/Atraula	Chhanvey
Bhilaura	Bhilauli	Chhanvey
Bhogaon	Bhogow	Kon

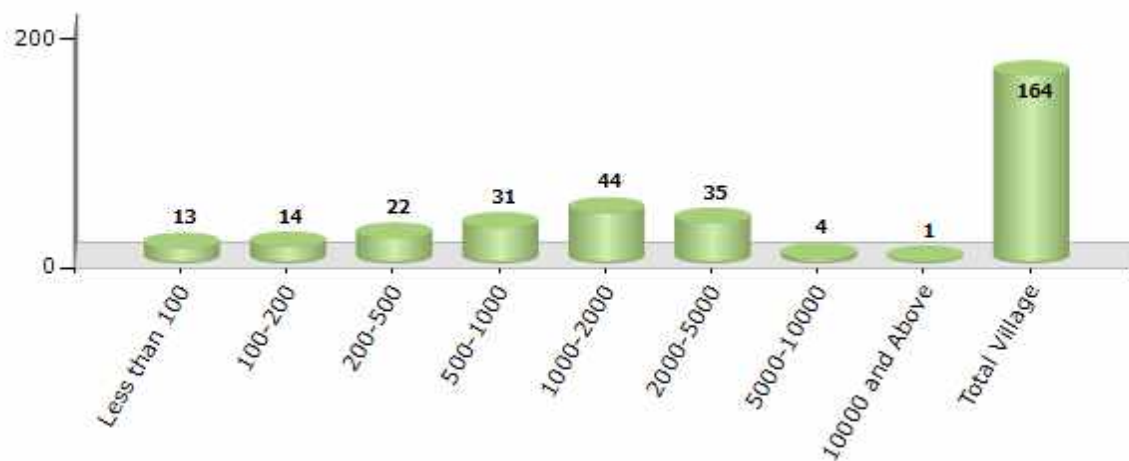
Contd....

Demographics

Number of Villages by Population Size - 2011

Less than 100	100-200	200-500	500-1000	1000-2000	2000-5000	5000-10000	10000 and Above	Total Village
13	14	22	31	44	35	4	1	164

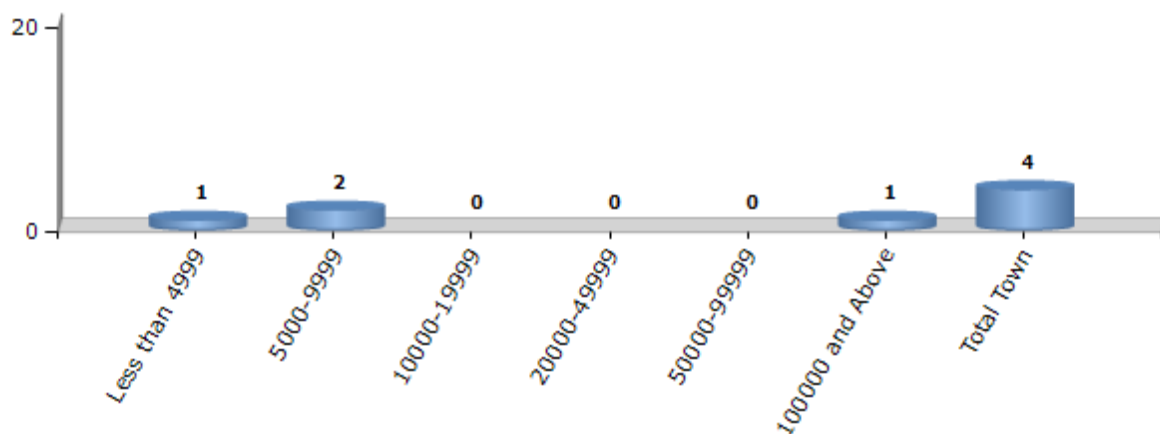
Number of Villages by Population Size - 2011



Number of Towns by Population Size - 2011

Less than 4999	5000-9999	10000-19999	20000-49999	50000-99999	100000 and Above	Total Town
1	2	0	0	0	1	4

Number of Towns by Population Size - 2011



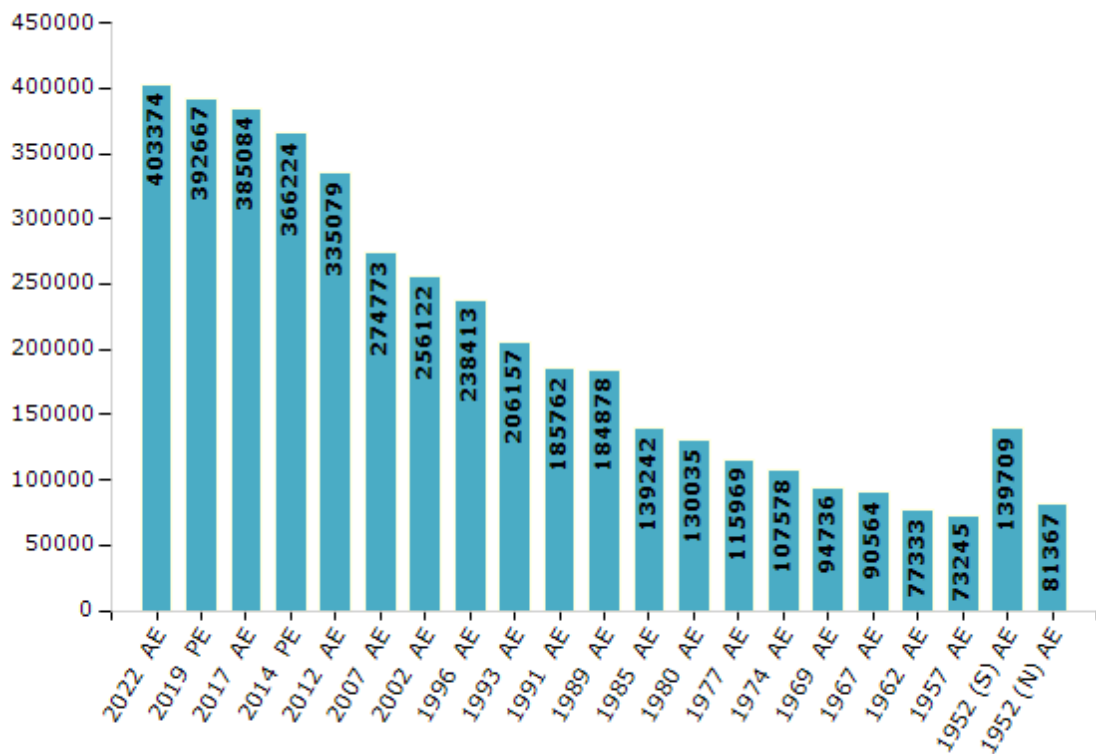
Electoral Features

Electors by Male & Female

Year	Male	Female	Others	Total
2022 AE	212753	190592	29	403374
2019 PE	208059	184574	34	392667
2017 AE	203913	181133	38	385084
2014 PE	202885	163316	23	366224
2012 AE	188628	146397	54	335079
2009 PE	-	-	-	-
2007 AE	149571	125202	-	274773
2004 PE	-	-	-	-
2002 AE	145527	110595	-	256122
1999 PE	-	-	-	-
1996 AE	128178	110235	-	238413
1993 AE	113203	92954	-	206157

Year	Male	Female	Others	Total
1991 AE	99701	86061	-	185762
1989 AE	99217	85661	-	184878
1985 AE	73478	65764	-	139242
1980 AE	68070	61965	-	130035
1977 AE	60881	55088	-	115969
1974 AE	56547	51031	-	107578
1969 AE	48020	46716	-	94736
1967 AE	-	-	-	90564
1962 AE	-	-	-	77333
1957 AE	-	-	-	73245
1952 (S) AE	-	-	-	139709
1952 (N) AE	-	-	-	81367

Number of Electors



Note : AE : Assembly Election, PE : Assembly Segment of Parliamentary Election

Historical Summary Election Results

Summary Result of Assembly Election - 2017

Candidate Name	Party	Votes	Votes %
Ratnakar Mishr	BJP	109196	48.48
Kailash Chaurasiya	SP	51784	22.99
Mo. Parvez Khan	BSP	49955	22.18
Doctor Asha Kumar	IND	2275	1.01
Rajiv Kumar	IND	1910	0.85
Ajay Kumar	IND	1364	0.61
Dinesh Kumar Yadav	CPI	1164	0.52
Amresh	BCB	1135	0.5
Manish Singh	IND	1020	0.45
Dinesh Prasad	RLD	846	0.38
Ramchander	IND	745	0.33
Mo. Sagir Bajigar	SURSAP	452	0.2
Ramesh Chandra	PMSP	444	0.2
Gyanprakash Pandey	IND	388	0.17
Dropadi Devi	BMUP	322	0.14
Parvez Khan	BHANYD	297	0.13
Rakesh Kumar	RSHJP	228	0.1
Rampal	IND	193	0.09
Shashiprakash Singh	IND	189	0.08
	NOTA	1327	0.59

Polling Station Level Election Results

Number and Name of Polling Stations (PS) (2022)

Number of Polling Stations	Name of Polling Stations	Number of Polling Stations	Name of Polling Stations
1	P.S. Pachevara Sthit Bhogaw Room No. 1	22	P.S. Husainipur Room No-1
2	P.S. Pachevara Sthit Bhogaw Room No. 2	23	P.S. Husainipur Room No-2
3	P.S.Bhogawn Room No. 1	24	P.S.Pakhawaiya
4	P.S.Bhogawn Room No. 2	25	P.S. Dhaurahara
5	P.S. Karerua	26	P.M.S. Dhaurahara
6	P.S.Mujehara Kalan Room No-1	27	P.S. Khulua Room No-1
7	P.S.Mujehara Kalan Room No-2	28	P.S. Khulua Room No-2
8	J.H.S. Mujehara Kalan Room No-1	29	P.S. Semara I Room No-1
9	J.H.S. Mujehara Kalan Room No-2	30	P.S. Semara I Room No-2
10	P.M.S. Mujehara Khurd Room No-1	31	P.S. Jagapatti Room No-1
11	P.M.S. Mujehara Khurd Room No-2	32	P.S. Jagapatti Room No-2
12	P.S. Patehara	33	P.S. Manauwa
13	P.M.S. Chindlikh	34	P.S. Majhalipatti
14	P.S. Newadiya Room No-1	35	P.S. Dhaviya
15	P.S. Newadiya Room No-2	36	P.S. Anurudhpur P. Patti
16	P.S. Sagarpur Room No-1	37	P.S. Chetganj Sthit Gobraha Room No-1
17	P.S. Sagarpur Room No-2	38	P.S. Chetganj Sthit Gobraha Room No-2
18	P.S. Saripatti Room No-1	39	P.S. Chetganj Sthit Gobraha Room No-3
19	P.S. Saripatti Room No-2	40	Panchayat Bhawan Gobraha
20	J.H.S Purjagir Mu Mawaiya Room No-1	41	P.M.S Chetganj Sthit Mahangipur Room No-1
21	J.H.S Purjagir Mu Mawaiya Room No-2	42	P.M.S Chetganj Sthit Mahangipur Room No-2

Contd....

Polling Station Level Election Results

Polling Station-wise Votes Secured by Overall Top Five Parties in Mirzapur Assembly in Assembly Election (AE) under Mirzapur Parliamentary Constituency in Uttar Pradesh (2022)

Number of Polling Station	Winner - Ratnakar Mishra (BJP)	Runner-up - Kailash Chaurasia (SP)	3rd - Rajesh Kumar Pandey (BSP)	4th - Bhagwan Dutt Pathak Alias Rajan Pathak (INC)	5th - Chandrika Prasad (IND)	NOTA	Other	Total Votes Secured
36	348	150	104	5	3	6	10	626
37	147	184	241	7	7	9	22	617
38	147	163	182	4	4	3	6	509
39	178	201	193	3	6	6	17	604
40	80	413	67	3	1	2	5	571
41	277	220	60	3	0	1	4	565
42	229	279	51	12	2	3	6	582
43	77	132	161	3	0	1	3	377
44	133	151	128	0	3	3	10	428
45	94	75	450	4	4	6	27	660
46	90	244	250	11	4	8	26	633
47	447	37	3	21	2	9	4	523
48	149	167	7	1	3	2	7	336
49	308	26	1	1	3	4	4	347
50	87	282	47	4	1	4	9	434
51	149	174	6	17	0	5	2	353
52	344	72	6	16	4	5	2	449
53	392	157	23	6	1	12	13	604
54	166	143	182	4	6	6	11	518
55	153	238	4	2	1	2	7	407
56	198	119	1	4	3	4	3	332
57	230	210	8	14	2	9	1	474
58	276	73	5	35	1	2	6	398
59	143	64	303	4	3	2	18	537
60	122	274	76	5	1	3	6	487
61	137	245	21	3	5	6	6	423
62	109	223	120	1	5	5	19	482
63	247	138	19	2	3	2	5	416
64	195	192	282	5	11	14	25	724
65	331	193	6	6	1	3	3	543
66	85	371	214	4	4	7	12	697
67	163	204	18	3	3	0	4	395
68	347	128	37	5	9	4	13	543
69	167	193	11	1	2	3	7	384
70	91	410	23	5	2	2	27	560

Contd....

Polling Station Level Election Results

Winner, Runner-up and 3rd Party Position & Winning Margin According to Polling Stations in Mirzapur Assembly in Assembly Election (AE) under Mirzapur Parliamentary Constituency in Uttar Pradesh (2022)

Polling Station Number	Winner Party	Winner Votes (%)	Runner-up Party	Runner-up Votes (%)	Winning Margin Votes (%)	Third Party	Third Party Votes (%)	Other Votes (%)
71	SP	319 (55.87)	BJP	180 (31.52)	139 (24.35)	BSP	43 (7.53)	29 (5.08)
72	BJP	203 (37.45)	BSP	171 (31.55)	32 (5.9)	SP	141 (26.01)	27 (4.98)
73	SP	231 (61.93)	BJP	124 (33.24)	107 (28.69)	INC	3 (0.8)	15 (4.02)
74	BJP	211 (61.7)	SP	106 (30.99)	105 (30.71)	INC	9 (2.63)	16 (4.68)
75	BSP	342 (57)	SP	215 (35.83)	127 (21.17)	BJP	25 (4.17)	18 (3)
76	SP	412 (59.62)	BJP	174 (25.18)	238 (34.44)	BSP	73 (10.56)	32 (4.63)
77	BJP	288 (53.83)	BSP	129 (24.11)	159 (29.72)	SP	86 (16.07)	32 (5.98)
78	BJP	276 (44.09)	SP	229 (36.58)	47 (7.51)	BSP	105 (16.77)	16 (2.56)
79	BJP	459 (63.31)	SP	133 (18.34)	326 (44.97)	BSP	92 (12.69)	41 (5.66)
80	SP	258 (41.55)	BJP	242 (38.97)	16 (2.58)	BSP	93 (14.98)	28 (4.51)
81	BJP	393 (69.19)	SP	120 (21.13)	273 (48.06)	INC	8 (1.41)	47 (8.27)
82	BJP	398 (79.13)	SP	63 (12.52)	335 (66.61)	BSP	6 (1.19)	36 (7.16)
83	BSP	267 (40.89)	SP	241 (36.91)	26 (3.98)	BJP	128 (19.6)	17 (2.6)
84	BJP	105 (51.22)	SP	56 (27.32)	49 (23.9)	BSP	33 (16.1)	11 (5.37)
85	SP	206 (40.47)	BJP	185 (36.35)	21 (4.12)	BSP	88 (17.29)	30 (5.89)
86	BSP	332 (51.96)	BJP	171 (26.76)	161 (25.2)	SP	114 (17.84)	22 (3.44)
87	BJP	289 (47.69)	SP	272 (44.88)	17 (2.81)	BSP	16 (2.64)	29 (4.79)
88	BJP	183 (47.53)	SP	171 (44.42)	12 (3.11)	BSP	16 (4.16)	15 (3.9)
89	BSP	184 (61.95)	SP	51 (17.17)	133 (44.78)	BJP	38 (12.79)	24 (8.08)
90	SP	251 (34.57)	BSP	230 (31.68)	21 (2.89)	BJP	204 (28.1)	41 (5.65)
91	SP	363 (49.52)	BSP	196 (26.74)	167 (22.78)	BJP	106 (14.46)	68 (9.28)
92	SP	323 (52.44)	BJP	225 (36.53)	98 (15.91)	BSP	19 (3.08)	49 (7.95)
93	BJP	441 (61.59)	BSP	125 (17.46)	316 (44.13)	SP	123 (17.18)	27 (3.77)
94	SP	326 (52.75)	BJP	192 (31.07)	134 (21.68)	BSP	80 (12.94)	20 (3.24)
95	BJP	188 (46.08)	SP	145 (35.54)	43 (10.54)	BSP	68 (16.67)	7 (1.72)
96	BJP	302 (60.76)	BSP	104 (20.93)	198 (39.83)	SP	73 (14.69)	18 (3.62)
97	SP	314 (64.34)	BJP	148 (30.33)	166 (34.01)	BSP	12 (2.46)	14 (2.87)
98	BJP	189 (39.05)	SP	189 (39.05)	0 (0)	BSP	77 (15.91)	29 (5.99)
99	SP	153 (45.13)	BJP	141 (41.59)	12 (3.54)	BSP	23 (6.78)	22 (6.49)
100	SP	240 (35.35)	BJP	222 (32.7)	18 (2.65)	BSP	171 (25.18)	46 (6.77)
101	BJP	243 (42.48)	SP	197 (34.44)	46 (8.04)	BSP	91 (15.91)	41 (7.17)
102	BJP	331 (55.17)	SP	243 (40.5)	88 (14.67)	INC	7 (1.17)	19 (3.17)
103	SP	519 (81.22)	BJP	83 (12.99)	436 (68.23)	AIMIM	11 (1.72)	26 (4.07)
104	BJP	282 (53.61)	SP	165 (31.37)	117 (22.24)	BSP	36 (6.84)	43 (8.17)
105	BJP	253 (47.92)	SP	163 (30.87)	90 (17.05)	BSP	64 (12.12)	48 (9.09)

Contd....

Socio-Economic Amenities - Rural

Access to Education Facilities

Particulars	Number of Villages (% of Population)				
	Available	Not Available	If Not Available (Distance of Nearest Facility)		
			A	B	C
Govt. Primary School	106 (88)	58 (12)	31 (5)	0 (0)	3 (1)
Private Primary School	8 (7)	156 (93)	2 (0)	1 (0)	0 (0)
Govt. Middle School	54 (53)	110 (47)	67 (25)	2 (0)	1 (0)
Private Middle School	9 (7)	155 (93)	8 (6)	0 (0)	0 (0)
Govt. Secondary School	14 (19)	150 (81)	48 (23)	20 (10)	2 (0)
Private Secondary School	8 (7)	156 (93)	32 (20)	16 (11)	1 (1)
Govt. Senior Secondary School	9 (14)	155 (86)	41 (24)	23 (12)	2 (0)
Private Senior Secondary School	6 (5)	158 (95)	37 (19)	23 (15)	1 (1)
Govt. Arts and Science Degree College	2 (4)	162 (96)	13 (7)	26 (16)	30 (22)
Private Arts and Science Degree College	0 (0)	164 (100)	14 (5)	25 (18)	36 (20)
Govt. Engineering College	0 (0)	164 (100)	0 (0)	5 (2)	84 (48)
Private Engineering College	0 (0)	164 (100)	0 (0)	0 (0)	8 (4)
Govt. Medicine College	0 (0)	164 (100)	5 (2)	7 (3)	81 (45)
Private Medicine College	0 (0)	164 (100)	0 (0)	2 (2)	1 (0)
Govt. Management Institute	0 (0)	164 (100)	0 (0)	9 (7)	39 (17)
Private Management Institute	0 (0)	164 (100)	0 (0)	4 (3)	71 (41)
Govt. Polytechnic	0 (0)	164 (100)	0 (0)	25 (21)	127 (74)
Private Polytechnic	0 (0)	164 (100)	0 (0)	2 (1)	0 (0)
Govt. Vocational Training School/ITI	0 (0)	164 (100)	0 (0)	25 (17)	123 (72)
Private Vocational Training School/ITI	0 (0)	164 (100)	0 (0)	0 (0)	1 (1)
Govt. Non Formal Training Centre	3 (2)	161 (98)	3 (2)	6 (4)	43 (22)
Private Non Formal Training Centre	0 (0)	164 (100)	0 (0)	0 (0)	0 (0)
Govt. School For Disabled	1 (1)	163 (99)	0 (0)	1 (1)	52 (28)
Private School For Disabled	0 (0)	164 (100)	0 (0)	0 (0)	0 (0)
Government Others	2 (1)	162 (99)	0 (0)	1 (1)	1 (0)
Private Others	1 (1)	163 (99)	0 (0)	0 (0)	0 (0)

Note : Distance A : Less than 5 km; B : Between 5-10 km; C : 10+ km.; Source : Data Analysis is based on 2011 Census.

DISCLAIMER

The Terms of Use and Disclaimer of Datanet India Private Limited (hereinafter referred to as "Datanet") for use of this analysis report of **Mirzapur Assembly Constituency (Mirzapur Vidhan Sabha)** :-

1. **Assembly Factbook™** is a Registered Trade Mark owned by Datanet.
2. All the maps are sketched and graphical representation only and have not been drawn to the scale and also not to represent the actual geographical area or boundary of the unit.
3. The data for the aforesaid analysis is based on authentic sources and has been culled from the various publications of Census, CSO and NSSO for district and block level data, various central and state government departments, Central & State Elections Commissions and the concerned Returning Officers' releases, Electoral Rolls, Election results and allied publications, internal assessment, surveys, estimates and analysis. Therefore, certain adjustment of data at micro level may have been done to arrive closer to the macro data.
4. Data have been provided on an "As Is" and "As AVAILABLE" basis
5. The colours shown in the maps or diagram and charts of a particular party, alliance or AC are indicative and do not represent them.
6. This publication which includes maps, sheets, graphs and data would be the property under copyright of Datanet only. The user may use these for its internal study, analysis and research purposes. It's public display, re-selling or any commercial uses by the user are not allowed.
7. Datanet has taken due care and caution in compilation and processing of data and allied information, but does not guarantee the accuracy, adequacy or completeness of any information/analysis and will be not responsible for any errors or omissions or for the results obtained from the use of such information/analysis.
8. All the contents for the publication have been culled from various authentic sources and Datanet reasonably believes such sources to be reliable, but does not make any representations, express or implied as to the accuracy or fitness of use of such information. The information or contents of the information/analysis do not constitute advice and should not be relied upon in making (or refraining from making) any decision. Any reliance placed upon the information provided by Datanet is the sole responsibility and strictly at the user's risk.
9. In no event will Datanet be liable for any damages (including, without limitation, damages for loss of business projects, or loss of profits) arising in contract, tort or otherwise from the use of or inability to use any of its contents, or from any action taken (or refrained from being taken) as a result of using the analysis or any of its contents. Datanet its directors, owners, editors, officials, employees, distributor and agents or any associate will not be liable for any errors in the information contained or any consequences arising from the use of the contents of the provided information/analysis.
10. If any provision of these terms and conditions is held invalid or illegal or unenforceable for any reason by any court of competent jurisdiction, such provision shall be severed and the remainder of provisions of the terms and conditions shall continue in full force and effect as if the Term of Use had been executed with the invalid, illegal or unenforceable provision eliminated.
11. If there are any discrepancies in the information provided, please bring it to attention of Datanet for suitable rectification measures.

**Buy Online This Complete Book At
Datanet India eBooks Store**

www.indiastatpublications.com

or go directly at

[http://www.indiastatpublications.com/
Assembly_factbook/Uttar Pradesh/Mirzapur/ Mirzapur](http://www.indiastatpublications.com/Assembly_factbook/Uttar%20Pradesh/Mirzapur/Mirzapur)



i **india**stat**elections**

ISBN : 978-93-5905-019-5



9 789359 050195