



Uttar Pradesh

# Assembly Factbook™

Balamau Assembly Constituency



Key Electoral Data of Balamau  
Assembly Constituency (Vidhan Sabha)

Uttar Pradesh  
**Assembly Factbook**<sup>TM</sup>  
Balamau Assembly Constituency



Balamau Vidhan Sabha

**Editor & Director**

Dr. R.K. Thukral

**Research Editor**

Dr. Shafeeq Rahman

**Compiled, Researched and Published by  
Datanet India Pvt. Ltd.**

D-100, 1st Floor,

Okhla Industrial Area, Phase-I,

New Delhi- 110020.

Ph.: 91-11- 43580781-84

Email : support@indiastatpublications.com

Website : www.indiastatelections.com

**Online Book Store :**

www.indiastatpublications.com

**Report No. :** AFB/UP-160-0125

**ISBN :** 978-93-5905-724-8

**First Edition :** January, 2018

**Eighth Updated Edition :** January, 2025

**Price :** Rs.11500/-

US\$ 310

**© Datanet India Pvt. Ltd.**

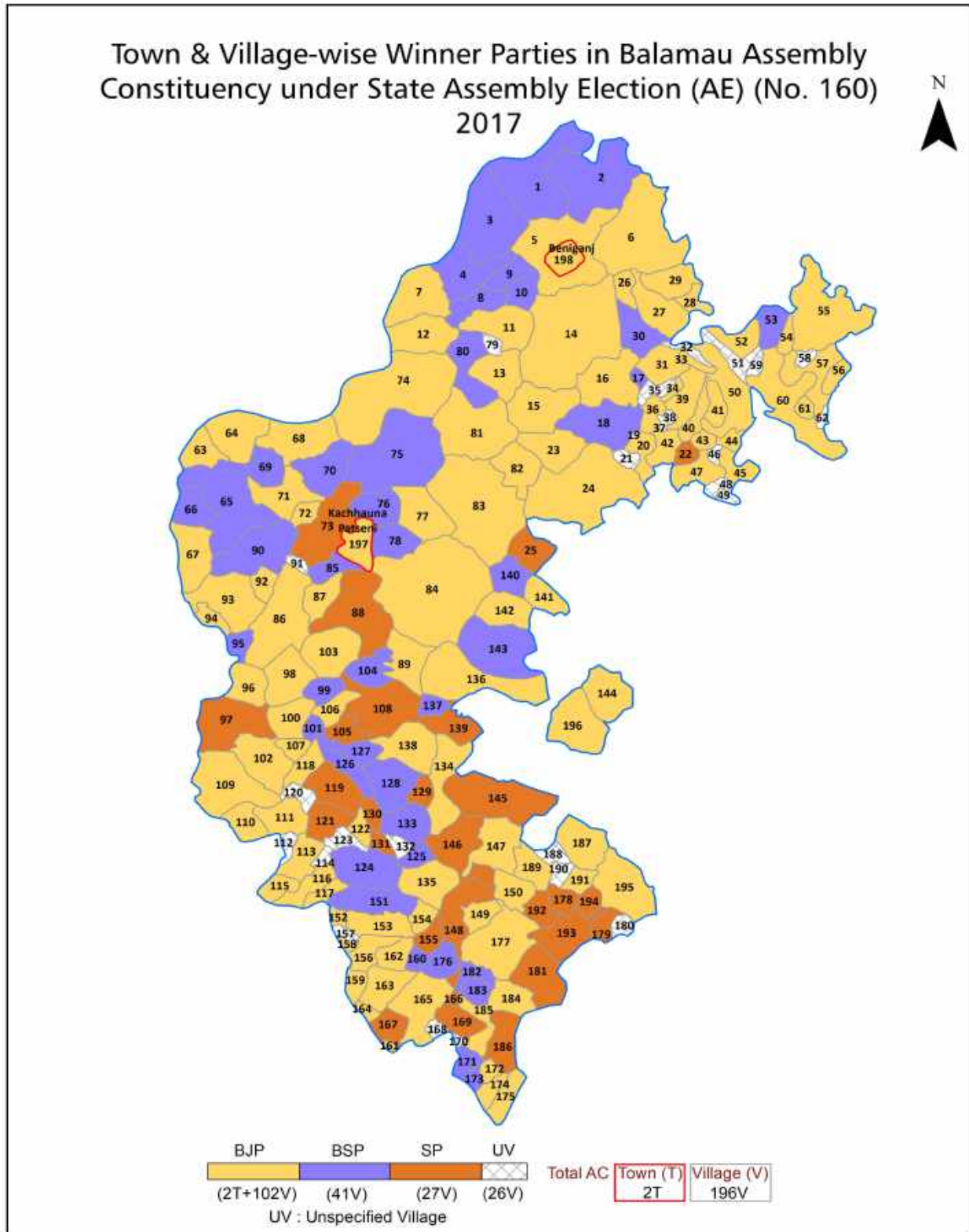
All rights reserved. No part of this book may be reproduced, stored in a retrieval system or transmitted in any form or by any means, mechanical photocopying, photographing, scanning, recording or otherwise without the prior written permission of the publisher. Please refer to Disclaimer at page no. 319 for the use of this publication.

Printed in India

## Contents

No.	Particulars	Page No.
	<b>Introduction</b>	
1	Assembly Constituency - (Vidhan Sabha) at a Glance   Features of Assembly as per Delimitation Commission of India (2008)	1-2
	<b>Location and Political Maps</b>	
2	Location Map   Boundaries of Assembly Constituency - (Vidhan Sabha) in District   Boundaries of Assembly Constituency under Parliamentary Constituency - (Lok Sabha)   Town & Village-wise Winner Parties-2024, 2022, 2019, 2017, 2014, 2012 and 2009	3-11
	<b>Administrative Setup (2011)</b>	
3	District   Sub-district   Towns   Villages   Inhabited Villages   Uninhabited Villages   Village Panchayat   Intermediate Panchayat	12-21
	<b>Demographics (2011)</b>	
4	Population   Households   Rural/Urban Population   Towns and Villages by Population Size   Sex Ratio (Total & 0-6 Years)   Religious Population   Social Population   Literacy Rate	22-23
	<b>Electoral Features</b>	
5	Important Dates of Last Elections Held   Electors by Gender   Service Electors   Voters   Voters Turnout   Polling Stations & Average Number of Electors per Polling Station   Electors by Age Group   Present Elected Representatives	24-29
	<b>Historical Summary Election Results</b>	
6	Vote Share of Major Parties   Winning Margin (Number & Percentage)   Polarity of Parties   Summary Result of Assembly Segment of Parliamentary Election 2024, 2019, 2014 and 2009   Summary Result of Assembly Elections 2022, 2017 and 2012	30-39
	<b>Polling Station Level Election Results</b>	
7	Name and Number of Polling Station 2024, 2022, 2019, 2017, 2014, 2012 and 2009   Polling Station-wise Electors, Voters & Voters Turnout 2024, 2022, 2019, 2017, 2014, 2012 and 2009   Polling Station wise Elections Results 2024, 2022, 2019, 2017, 2014, 2012 and 2009	40-279
	<b>Panchayat and Local Bodies Election Results</b>	
8	Panchayat Result 2015   Urban Local Bodies Result 2012	280-297
	<b>Share of Assembly Constituency</b>	
9	Share of Assembly Constituency - (Vidhan Sabha) in State, District and Parliamentary Constituency - (Lok Sabha)	298
	<b>Socio-Economic Amenities (2011)</b>	
10	Access to Administrative Units   Agricultural, Manufacturing and Industrial Commodities   Demographic Indicators   Education   Health & Manpower   Drinking Water Supply   Sanitation   Entertainment and Recreations Infrastructure   Power   Food Allocation Distribution and Marketing of Agriculture Commodities Infrastructure   Transport and Road Infrastructure   Communication   Banking and Financial Services   Land Use   Irrigation Source	300-314
11	<b>Abbreviation &amp; Sources</b>	315-318
12	<b>Disclaimer</b>	319

Location & Political Map



## Administrative Setup

### List of Village Panchayat & Intermediate Panchayat (Block) Name - 2011

Village Name	Village Panchayat Name	Intermediate Panchayat Name
Aant	Dularpur	Behadar
Adampur	Adampur	Kothwan
Aema	Adampur	Kothwan
Akabarpur Talhu	Akabarpur	Behadar
Akohara Newada	Rampur Bhatuali	Behadar
Aladadpur Newada	Aladapur Newada	Behadar
Alhawa	Mahmoodpur/Alhawa	Kothwan
Allawalpur	Allawalpur	Behadar
Allipur Tandwa	Dhudhera	Behadar
Anandpur	Jarowa	Kothwan
Ant Sant	Ant Sant	Kothwan
Arkha	Barsenda	Kothwan
Asahi Ajampur	Asahi Ajampur	Behadar
Ashapur	Kalhepur	Kothwan
Atiya	Atiya	Behadar
Atsaliya Bhour	Kalyanmal	Kothwan
Atuka	Atuka	Behadar
Auramau	Auramau	Behadar
Bagha Danda	Inayatpur	Behadar
Baghora	Baghora	Kachhauna
Bahadurpur	Bahadurpur	Kothwan
Bahlolpur	Bahlolpur	Behadar
Bakue	Bakue	Behadar
Balamu	Balamau	Kachhauna
Balnapur	Rasulpur	Behadar
Band	Band	Kachhauna
Baragaon	Baragaon	Behadar
Barauly	Barauli	Kachhauna
Baridhuman	Baridhuman	Kachhauna

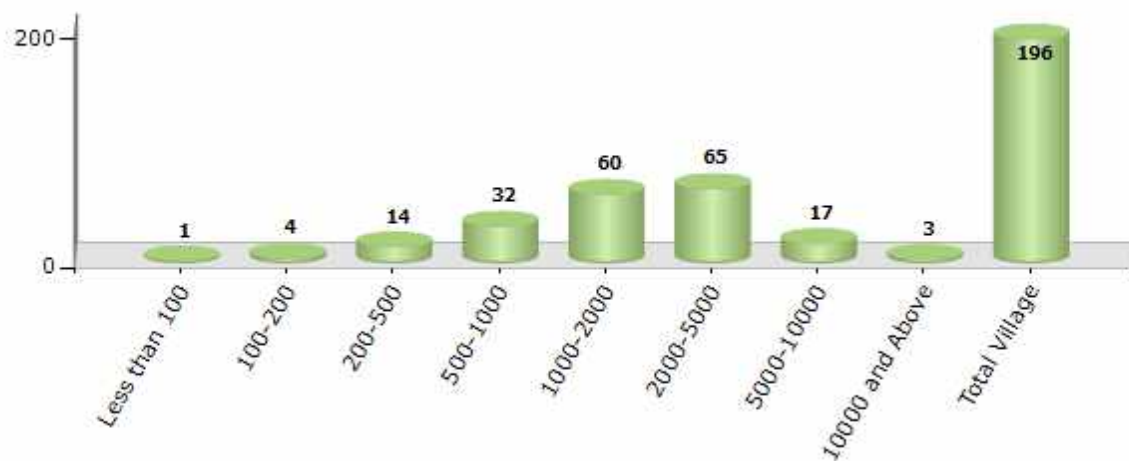
Contd....

## Demographics

### Number of Villages by Population Size - 2011

Less than 100	100-200	200-500	500-1000	1000-2000	2000-5000	5000-10000	10000 and Above	Total Village
1	4	14	32	60	65	17	3	196

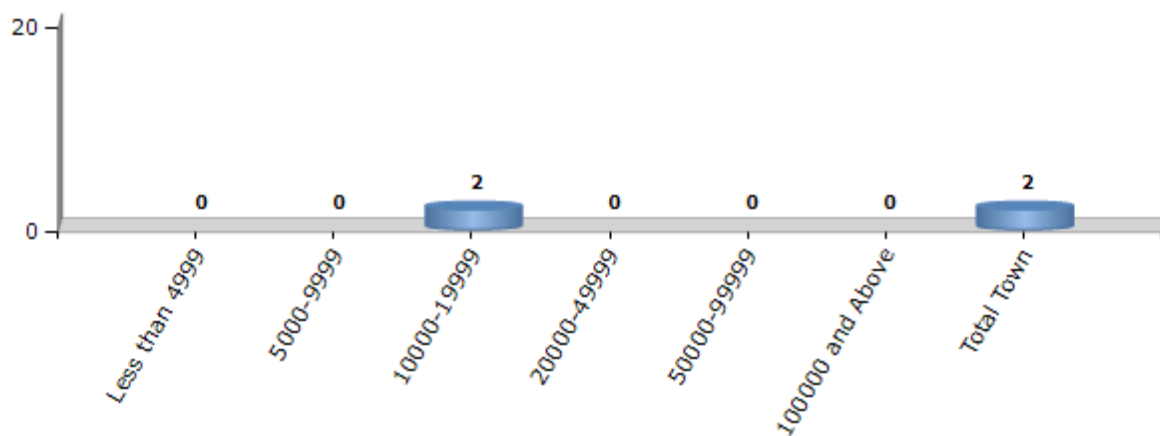
Number of Villages by Population Size - 2011



### Number of Towns by Population Size - 2011

Less than 4999	5000-9999	10000-19999	20000-49999	50000-99999	100000 and Above	Total Town
0	0	2	0	0	0	2

Number of Towns by Population Size - 2011

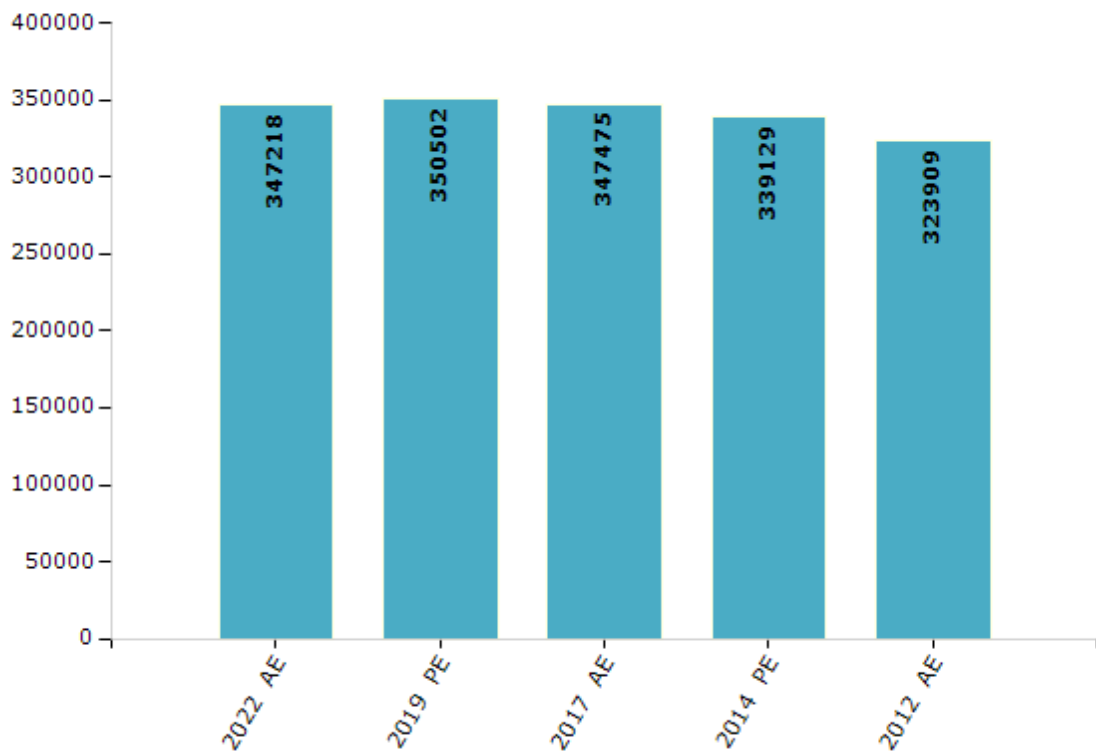


## Electoral Features

### Electors by Male & Female

Year	Male	Female	Others	Total	Year	Male	Female	Others	Total
2022 AE	188214	158998	6	347218	1991 AE	-	-	-	-
2019 PE	191458	159028	16	350502	1989 AE	-	-	-	-
2017 AE	190542	156915	18	347475	1985 AE	-	-	-	-
2014 PE	185990	153126	13	339129	1980 AE	-	-	-	-
2012 AE	179742	144166	1	323909	1977 AE	-	-	-	-
2009 PE	-	-	-	-	1974 AE	-	-	-	-
2007 AE	-	-	-	-	1969 AE	-	-	-	-
2004 PE	-	-	-	-	1967 AE	-	-	-	-
2002 AE	-	-	-	-	1962 AE	-	-	-	-
1999 PE	-	-	-	-	1957 AE	-	-	-	-
1996 AE	-	-	-	-	1952 AE	-	-	-	-
1993 AE	-	-	-	-					

Number of Electors



Note : AE : Assembly Election, PE : Assembly Segment of Parliamentary Election

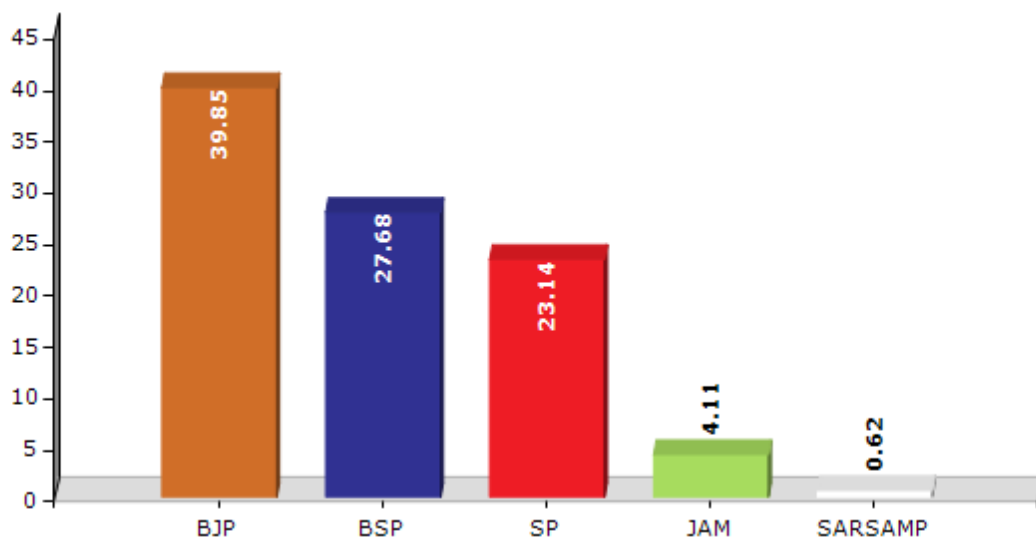


## Historical Summary Election Results

### Summary Result of Assembly Election - 2017

Candidate Name	Party	Votes	Votes %
Ram Pal Verma	BJP	74917	39.85
Neelu Satyarthi	BSP	52029	27.68
Sushila Saroj	SP	43507	23.14
Surendra Kumar	JAM	7734	4.11
Dilip Manjhi	SARSAMP	1165	0.62
Rajeswari	RLD	1087	0.58
Nawal Kishor	IND	1003	0.53
Dr. Ashok Kumar	UPRP	868	0.46
Hari Karan	IND	781	0.42
Arun Kumar	IND	688	0.37
Bhagwan Deen	BSRD	668	0.36
Pappu	BMUP	632	0.34
Tilak Chandra	LD	544	0.29
Pankaj Kumar	BKRD	369	0.2
	NOTA	2005	1.07

Votes Percentage of Top Parties - 2017



## Polling Station Level Election Results

### Number and Name of Polling Stations (PS) (2022)

Number of Polling Stations	Name of Polling Stations	Number of Polling Stations	Name of Polling Stations
1	P. P. Pipari	22	Gandhi Inter College Beniganj Nagar Panchayat Room No-4
2	P. P. Amarganj Majra Pipari	23	Gandhi Inter Coolege Beniganj Nagar Panchayat Room No-5
3	P. P. Mahdaura Majra Pipari	24	Gandhi Inter College Beniganj Nagar Panchayat Room No-6
4	Kanya P. P. Jharoiya Room No-1	25	Gandhi Inter College Beniganj N.P.P Room No-9
5	Kanya P. P. Jharoiya Room No-2	26	Gandhi Inter College Beniganj Nagar Panchayat Room No-7
6	P. P. Jharoiya Room No-1	27	P P Beniganj Nagar Panchayat Room No-1
7	P. P. Jharoiya Ka Extra Room	28	P P Beniganj Nagar Panchayat Room No-2
8	P. P. Jharoiya Room No-2	29	P P Beniganj Nagar Panchayat. Extra Room
9	P. P. Bargadiya Majra Jharoiya	30	P. P. Allipur
10	J. H. School Odajhar Majra Jharoiya	31	P. P. Sadipur
11	P. P. Mamrejpur Room No-1	32	J. H. School Sikandarpur
12	P. P. Mamrejpur Room No-2	33	P.P. Sikandarpur
13	P. P. Mamrejpur Room No-3	34	P. P. Marhpai Majra Sikandarpur
14	P. P. Mamrejpur Room No-4	35	P. P. Mishripur Majra Sikandarpur
15	J. H. School Beniganj Nagar Panchayat Room No-1	36	P. P. Chapartala
16	J. H. School Beniganj Nagar Panchayat Room No-2	37	J. H. School Mahuakola
17	Gandhi Inter College Beniganj Nagar Panchayat Room No-1	38	P. P. Alhaua Room No-1
18	Gandhi Inter College Beniganj Nagar Panchayat Room No-8	39	P. P. Alhaua Room No-2
19	Gandhi Inter College Beniganjnagar Panchayat Room No-10	40	P. P. Majhigawan Room No-1
20	Gandhi Inter College Beniganj Nagar Panchayat Room No-3	41	P. P. Majhigawan Room No-2
21	Gandhi Inter College Beniganj Nagar Panchayat Room No-11	42	J. H. School Majhigawan Room No-1

Contd....

## Polling Station Level Election Results

### Polling Station-wise Votes Secured by Overall Top Five Parties in Balamau Assembly in Assembly Election (AE) under Misrikh Parliamentary Constituency in Uttar Pradesh (2022)

Number of Polling Station	Winner - Rampal Verma (BJP)	Runner-up - Rambali Verma (SP)	3rd - Tilak Chandra (BSP)	4th - Surendra Kumar (INC)	5th - Piyush Premi (AAP)	NOTA	Other	Total Votes Secured
36	199	160	78	11	11	4	9	472
37	113	245	30	7	4	6	10	415
38	97	225	70	5	1	6	4	408
39	87	153	139	0	0	1	3	383
40	353	126	90	10	2	11	20	612
41	321	133	21	8	3	9	10	505
42	84	168	87	4	2	6	5	356
43	78	128	92	5	1	5	14	323
44	106	30	24	1	0	1	1	163
45	151	149	156	4	1	6	4	471
46	264	185	208	4	4	6	19	690
47	224	55	36	8	4	1	8	336
48	223	63	40	2	10	8	7	353
49	306	21	145	15	6	4	4	501
50	171	187	130	1	7	7	9	512
51	190	101	162	9	2	5	16	485
52	197	57	199	8	139	5	25	630
53	278	134	69	2	3	2	5	493
54	429	105	40	16	4	4	5	603
55	222	148	141	6	8	8	34	567
56	154	137	28	4	10	0	5	338
57	131	43	83	4	3	3	6	273
58	141	65	13	4	7	4	7	241
59	232	174	127	16	4	4	12	569
60	107	39	73	11	71	4	14	319
61	212	52	117	1	2	1	2	387
62	334	215	142	22	6	11	17	747
63	311	123	109	2	2	6	10	563
64	307	89	210	8	13	9	5	641
65	241	97	100	10	0	10	14	472
66	120	73	104	0	3	9	7	316
67	94	143	154	11	1	4	9	416
68	156	118	72	1	2	7	13	369
69	75	35	77	4	4	4	6	205
70	97	30	144	1	11	2	7	292

Contd....

## Polling Station Level Election Results

**Winner, Runner-up and 3rd Party Position & Winning Margin According to Polling Stations in Balamau Assembly in Assembly Election (AE) under Misrikh Parliamentary Constituency in Uttar Pradesh (2022)**

Polling Station Number	Winner Party	Winner Votes (%)	Runner-up Party	Runner-up Votes (%)	Winning Margin Votes (%)	Third Party	Third Party Votes (%)	Other Votes (%)
71	BJP	205 (51.51)	BSP	137 (34.42)	68 (17.09)	SP	32 (8.04)	24 (6.03)
72	BJP	238 (47.04)	BSP	176 (34.78)	62 (12.26)	SP	44 (8.7)	48 (9.49)
73	BJP	217 (41.57)	BSP	204 (39.08)	13 (2.49)	SP	59 (11.3)	42 (8.05)
74	BJP	401 (79.09)	SP	48 (9.47)	353 (69.62)	BSP	43 (8.48)	15 (2.96)
75	SP	227 (34.24)	BSP	202 (30.47)	25 (3.77)	BJP	189 (28.51)	45 (6.79)
76	BJP	448 (67.98)	BSP	99 (15.02)	349 (52.96)	SP	70 (10.62)	42 (6.37)
77	BJP	217 (53.06)	BSP	91 (22.25)	126 (30.81)	SP	68 (16.63)	33 (8.07)
78	BJP	360 (63.38)	SP	100 (17.61)	260 (45.77)	BSP	80 (14.08)	28 (4.93)
79	BJP	137 (65.87)	BSP	45 (21.63)	92 (44.24)	SP	22 (10.58)	4 (1.92)
80	BJP	235 (54.52)	BSP	117 (27.15)	118 (27.37)	SP	56 (12.99)	23 (5.34)
81	BJP	222 (53.24)	SP	127 (30.46)	95 (22.78)	BSP	39 (9.35)	29 (6.95)
82	BSP	181 (38.51)	BJP	177 (37.66)	4 (0.85)	SP	69 (14.68)	43 (9.15)
83	BJP	134 (34.36)	BSP	117 (30)	17 (4.36)	SP	105 (26.92)	34 (8.72)
84	BJP	217 (64.39)	SP	94 (27.89)	123 (36.5)	BSP	9 (2.67)	17 (5.04)
85	BJP	266 (70.56)	BSP	83 (22.02)	183 (48.54)	SP	15 (3.98)	13 (3.45)
86	BJP	181 (50.42)	SP	129 (35.93)	52 (14.49)	BSP	25 (6.96)	24 (6.69)
87	BJP	213 (58.68)	SP	67 (18.46)	146 (40.22)	BSP	64 (17.63)	19 (5.23)
88	BJP	345 (66.73)	SP	90 (17.41)	255 (49.32)	BSP	47 (9.09)	35 (6.77)
89	BJP	267 (55.39)	SP	154 (31.95)	113 (23.44)	BSP	23 (4.77)	38 (7.88)
90	BJP	232 (56.45)	BSP	110 (26.76)	122 (29.69)	SP	50 (12.17)	19 (4.62)
91	BJP	321 (63.82)	SP	83 (16.5)	238 (47.32)	BSP	82 (16.3)	17 (3.38)
92	BJP	318 (87.36)	SP	16 (4.4)	302 (82.96)	BSP	16 (4.4)	14 (3.85)
93	BJP	232 (66.1)	SP	101 (28.77)	131 (37.33)	BSP	8 (2.28)	10 (2.85)
94	BJP	352 (84.62)	SP	38 (9.13)	314 (75.49)	BSP	12 (2.88)	14 (3.37)
95	BJP	247 (65)	SP	83 (21.84)	164 (43.16)	BSP	36 (9.47)	14 (3.68)
96	BJP	216 (42.35)	BSP	140 (27.45)	76 (14.9)	SP	108 (21.18)	46 (9.02)
97	BJP	129 (53.09)	BSP	79 (32.51)	50 (20.58)	SP	25 (10.29)	10 (4.12)
98	BJP	266 (46.26)	BSP	183 (31.83)	83 (14.43)	SP	80 (13.91)	46 (8)
99	BJP	170 (50.75)	SP	118 (35.22)	52 (15.53)	BSP	34 (10.15)	13 (3.88)
100	BJP	151 (32.13)	SP	145 (30.85)	6 (1.28)	BSP	113 (24.04)	61 (12.98)
101	BJP	281 (64.75)	SP	94 (21.66)	187 (43.09)	BSP	35 (8.06)	24 (5.53)
102	BJP	199 (55.9)	BSP	83 (23.31)	116 (32.59)	SP	55 (15.45)	19 (5.34)
103	BJP	240 (67.23)	BSP	73 (20.45)	167 (46.78)	SP	32 (8.96)	12 (3.36)
104	BJP	143 (38.65)	BSP	121 (32.7)	22 (5.95)	SP	87 (23.51)	19 (5.14)
105	BJP	159 (75.71)	BSP	28 (13.33)	131 (62.38)	SP	19 (9.05)	4 (1.9)

Contd....

## Socio-Economic Amenities - Rural

### Access to Education Facilities

Particulars	Number of Villages (% of Population)				
	Available	Not Available	If Not Available (Distance of Nearest Facility)		
			A	B	C
Govt. Primary School	166 (96)	30 (4)	16 (2)	1 (0)	0 (0)
Private Primary School	94 (78)	102 (22)	0 (0)	0 (0)	0 (0)
Govt. Middle School	87 (64)	109 (36)	64 (15)	6 (1)	0 (0)
Private Middle School	37 (30)	159 (70)	8 (3)	4 (3)	0 (0)
Govt. Secondary School	12 (15)	184 (85)	0 (0)	0 (0)	0 (0)
Private Secondary School	42 (32)	154 (68)	88 (34)	49 (23)	2 (1)
Govt. Senior Secondary School	7 (10)	189 (90)	40 (21)	36 (15)	9 (4)
Private Senior Secondary School	24 (21)	172 (79)	40 (15)	28 (13)	2 (1)
Govt. Arts and Science Degree College	3 (3)	193 (97)	0 (0)	6 (4)	34 (13)
Private Arts and Science Degree College	16 (17)	180 (83)	38 (18)	56 (27)	41 (17)
Govt. Engineering College	0 (0)	196 (100)	0 (0)	0 (0)	159 (81)
Private Engineering College	0 (0)	196 (100)	0 (0)	0 (0)	25 (13)
Govt. Medicine College	0 (0)	196 (100)	0 (0)	0 (0)	176 (90)
Private Medicine College	0 (0)	196 (100)	0 (0)	0 (0)	9 (5)
Govt. Management Institute	0 (0)	196 (100)	0 (0)	0 (0)	173 (87)
Private Management Institute	0 (0)	196 (100)	0 (0)	0 (0)	13 (8)
Govt. Polytechnic	0 (0)	196 (100)	0 (0)	0 (0)	181 (90)
Private Polytechnic	0 (0)	196 (100)	0 (0)	0 (0)	8 (6)
Govt. Vocational Training School/ITI	0 (0)	196 (100)	0 (0)	0 (0)	169 (87)
Private Vocational Training School/ITI	0 (0)	196 (100)	1 (0)	0 (0)	17 (8)
Govt. Non Formal Training Centre	4 (2)	192 (98)	0 (0)	1 (1)	143 (75)
Private Non Formal Training Centre	0 (0)	196 (100)	1 (1)	1 (0)	4 (4)
Govt. School For Disabled	3 (2)	193 (98)	1 (0)	1 (2)	158 (76)
Private School For Disabled	0 (0)	196 (100)	0 (0)	0 (0)	8 (5)
Government Others	0 (0)	196 (100)	0 (0)	0 (0)	5 (2)
Private Others	1 (1)	195 (99)	0 (0)	1 (1)	14 (5)

Note : Distance A : Less than 5 km; B : Between 5-10 km; C : 10+ km.; Source : Data Analysis is based on 2011 Census.

## DISCLAIMER

The Terms of Use and Disclaimer of Datanet India Private Limited (hereinafter referred to as "Datanet") for use of this analysis report of **Balamau Assembly Constituency (Balamau Vidhan Sabha) :-**

1. **Assembly Factbook™** is a Registered Trade Mark owned by Datanet.
2. All the maps are sketched and graphical representation only and have not been drawn to the scale and also not to represent the actual geographical area or boundary of the unit.
3. The data for the aforesaid analysis is based on authentic sources and has been culled from the various publications of Census, CSO and NSSO for district and block level data, various central and state government departments, Central & State Elections Commissions and the concerned Returning Officers' releases, Electoral Rolls, Election results and allied publications, internal assessment, surveys, estimates and analysis. Therefore, certain adjustment of data at micro level may have been done to arrive closer to the macro data.
4. Data have been provided on an "As Is" and "As AVAILABLE" basis
5. The colours shown in the maps or diagram and charts of a particular party, alliance or AC are indicative and do not represent them.
6. This publication which includes maps, sheets, graphs and data would be the property under copyright of Datanet only. The user may use these for its internal study, analysis and research purposes. It's public display, re-selling or any commercial uses by the user are not allowed.
7. Datanet has taken due care and caution in compilation and processing of data and allied information, but does not guarantee the accuracy, adequacy or completeness of any information/analysis and will be not responsible for any errors or omissions or for the results obtained from the use of such information/analysis.
8. All the contents for the publication have been culled from various authentic sources and Datanet reasonably believes such sources to be reliable, but does not make any representations, express or implied as to the accuracy or fitness of use of such information. The information or contents of the information/analysis do not constitute advice and should not be relied upon in making (or refraining from making) any decision. Any reliance placed upon the information provided by Datanet is the sole responsibility and strictly at the user's risk.
9. In no event will Datanet be liable for any damages (including, without limitation, damages for loss of business projects, or loss of profits) arising in contract, tort or otherwise from the use of or inability to use any of its contents, or from any action taken (or refrained from being taken) as a result of using the analysis or any of its contents. Datanet its directors, owners, editors, officials, employees, distributor and agents or any associate will not be liable for any errors in the information contained or any consequences arising from the use of the contents of the provided information/analysis.
10. If any provision of these terms and conditions is held invalid or illegal or unenforceable for any reason by any court of competent jurisdiction, such provision shall be severed and the remainder of provisions of the terms and conditions shall continue in full force and effect as if the Term of Use had been executed with the invalid, illegal or unenforceable provision eliminated.
11. If there are any discrepancies in the information provided, please bring it to attention of Datanet for suitable rectification measures.

**Buy Online This Complete Book At  
Datanet India eBooks Store**

[www.indiastatpublications.com](http://www.indiastatpublications.com)

or go directly at

[http://www.indiastatpublications.com/  
Assembly\\_factbook/Uttar Pradesh/Misrikh/ Balamau](http://www.indiastatpublications.com/Assembly_factbook/Uttar%20Pradesh/Misrikh/Balamau)

 **indiastat**elections

ISBN : 978-93-5905-724-8



9 789359 057248