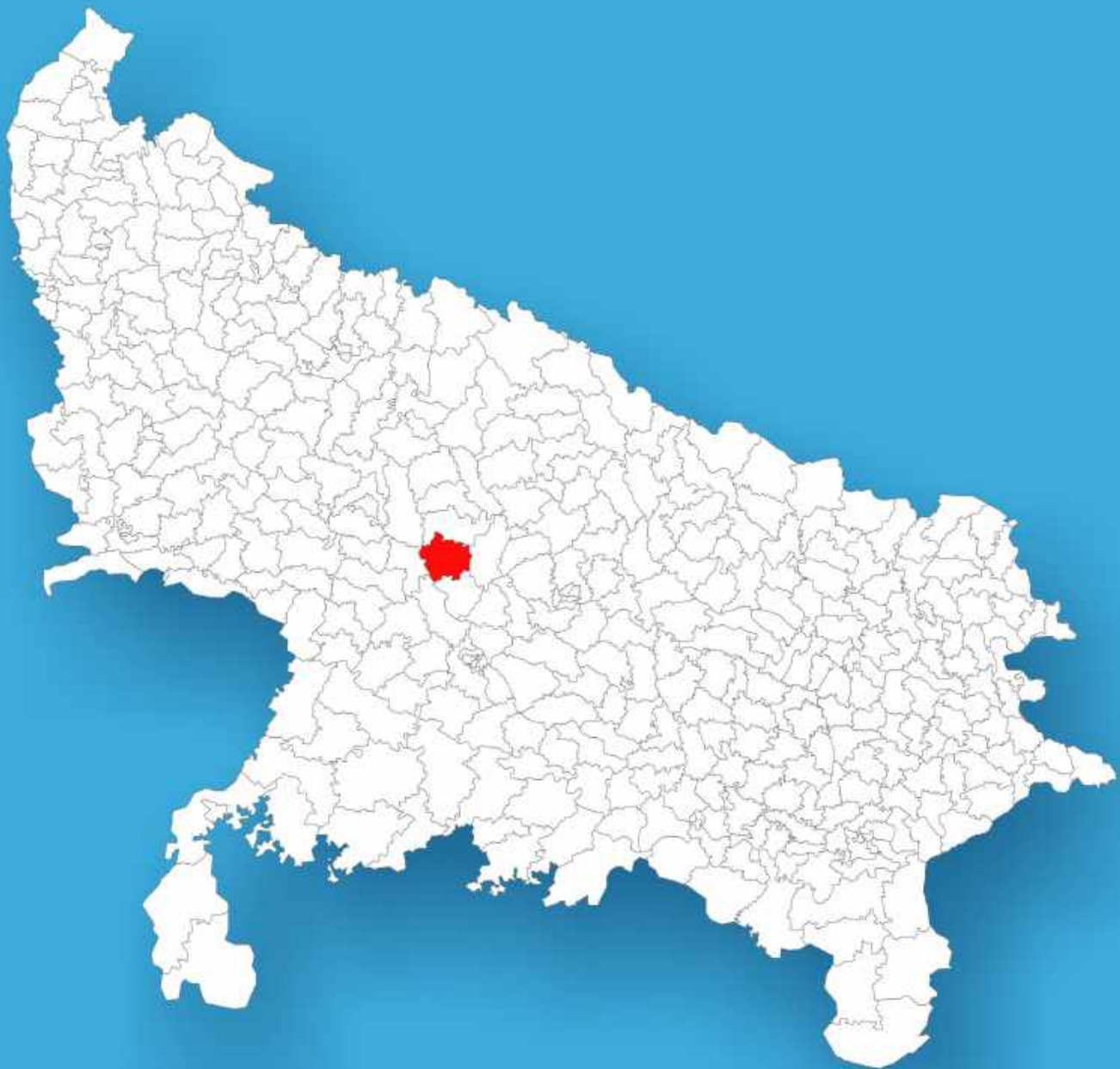




Uttar Pradesh

Assembly Factbook™

Bilgram-Mallanwan Assembly Constituency



Key Electoral Data of Bilgram-Mallanwan
Assembly Constituency (Vidhan Sabha)

Uttar Pradesh

Assembly Factbook™

Bilgram-Mallanwan Assembly Constituency



Bilgram-Mallanwan Vidhan Sabha

Editor & Director

Dr. R.K. Thukral

Research Editor

Dr. Shafeeq Rahman

**Compiled, Researched and Published by
Datanet India Pvt. Ltd.**

D-100, 1st Floor,

Okhla Industrial Area, Phase-I,

New Delhi- 110020.

Ph.: 91-11- 43580781-84

Email : support@indiastatpublications.com

Website : www.indiastatelections.com

Online Book Store :

www.indiastatpublications.com

Report No. : AFB/UP-159-0125

ISBN : 978-93-5822-373-6

First Edition : January, 2018

Eighth Updated Edition : January, 2025

Price : Rs.11500/-

US\$ 310

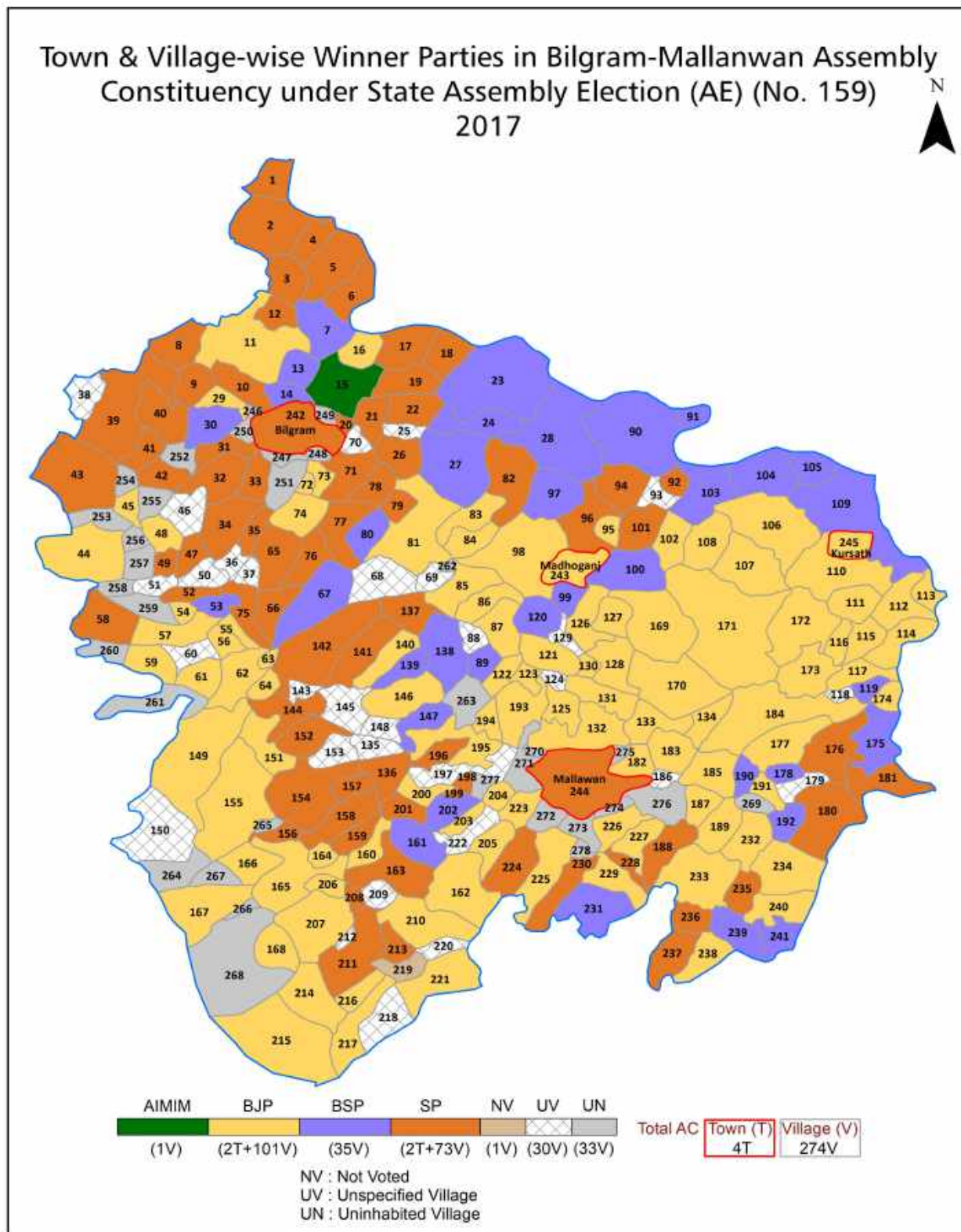
© Datanet India Pvt. Ltd.

All rights reserved. No part of this book may be reproduced, stored in a retrieval system or transmitted in any form or by any means, mechanical photocopying, photographing, scanning, recording or otherwise without the prior written permission of the publisher. Please refer to Disclaimer at page no. 343 for the use of this publication.

Printed in India

No.	Particulars	Page No.
	Introduction	
1	Assembly Constituency - (Vidhan Sabha) at a Glance Features of Assembly as per Delimitation Commission of India (2008)	1-2
	Location and Political Maps	
2	Location Map Boundaries of Assembly Constituency - (Vidhan Sabha) in District Boundaries of Assembly Constituency under Parliamentary Constituency - (Lok Sabha) Town & Village-wise Winner Parties-2024, 2022, 2019, 2017, 2014, 2012 and 2009	3-11
	Administrative Setup (2011)	
3	District Sub-district Towns Villages Inhabited Villages Uninhabited Villages Village Panchayat Intermediate Panchayat	12-24
	Demographics (2011)	
4	Population Households Rural/Urban Population Towns and Villages by Population Size Sex Ratio (Total & 0-6 Years) Religious Population Social Population Literacy Rate	25-26
	Electoral Features	
5	Important Dates of Last Elections Held Electors by Gender Service Electors Voters Voters Turnout Polling Stations & Average Number of Electors per Polling Station Electors by Age Group Present Elected Representatives	27-32
	Historical Summary Election Results	
6	Vote Share of Major Parties Winning Margin (Number & Percentage) Polarity of Parties Summary Result of Assembly Segment of Parliamentary Election 2024, 2019, 2014, 2009, 2004 and 1999 Summary Result of Assembly Elections 2022, 2017, 2012, 2007, 2002, 1996, 1993, 1991, 1989, 1985, 1980, 1977, 1974, 1969, 1967 and 1962	33-57
	Polling Station Level Election Results	
7	Name and Number of Polling Station 2024, 2022, 2019, 2017, 2014, 2012 and 2009 Polling Station-wise Electors, Voters & Voters Turnout 2024, 2022, 2019, 2017, 2014, 2012 and 2009 Polling Station wise Elections Results 2024, 2022, 2019, 2017, 2014, 2012 and 2009	58-298
8	Panchayat and Local Bodies Election Results Panchayat Result 2015 Urban Local Bodies Result 2012	299-321
	Share of Assembly Constituency	
9	Share of Assembly Constituency - (Vidhan Sabha) in State, District and Parliamentary Constituency - (Lok Sabha)	322
	Socio-Economic Amenities (2011)	
10	Access to Administrative Units Agricultural, Manufacturing and Industrial Commodities Demographic Indicators Education Health & Manpower Drinking Water Supply Sanitation Entertainment and Recreations Infrastructure Power Food Allocation Distribution and Marketing of Agriculture Commodities Infrastructure Transport and Road Infrastructure Communication Banking and Financial Services Land Use Irrigation Source	324-338
11	Abbreviation & Sources	339-342
12	Disclaimer	343

Location & Political Map



Administrative Setup

List of Village Panchayat & Intermediate Panchayat (Block) Name - 2011

Village Name	Village Panchayat Name	Intermediate Panchayat Name
Akbarpur	Akbarpur 0342	Mallawan
Akbarpur Pasnama	Akbarpur Pasnama	Bilgram
Akhtyarpur	Biraiechmau	Bilgram
Alapur	-	Mallawan
Aliapur	-	Bilgram
Aligarh	-	Bilgram
Atarchha Buzurg	Atarcha Buzurg	Bilgram
Atarchha Khurd	Bhogaita Khurd	Bilgram
Atwa Ali Mardampur	-	Madhoganj
Atwara Chak Kola	-	Mallawan
Ausanpur	Ausanpur 0320	Mallawan
Babatmau	Bavatmau	Madhoganj
Baghaurha	-	Madhoganj
Baghiyari	Baghiyari Chaugaon	Bilgram
Baifaria	Baifaria	Bilgram
Bakhaura	-	Mallawan
Balehra Kamal Nagar	-	Madhoganj
Balenda	-	Bilgram
Band	-	Bilgram
Bansa	Bansa 0276	Mallawan
Barauna	Barauna 0302	Mallawan
Bargawan	-	Bilgram
Barhanpur	Barhanpur Fatte	Madhoganj
Barhas	Baras	Madhoganj
Barhiya Kherha	-	Madhoganj
Barhnawa	Barhnawa	Madhoganj
Barhuwan	-	Mallawan
Bashar	-	Bilgram
Behti Khurd	Behati Khurd	Bilgram

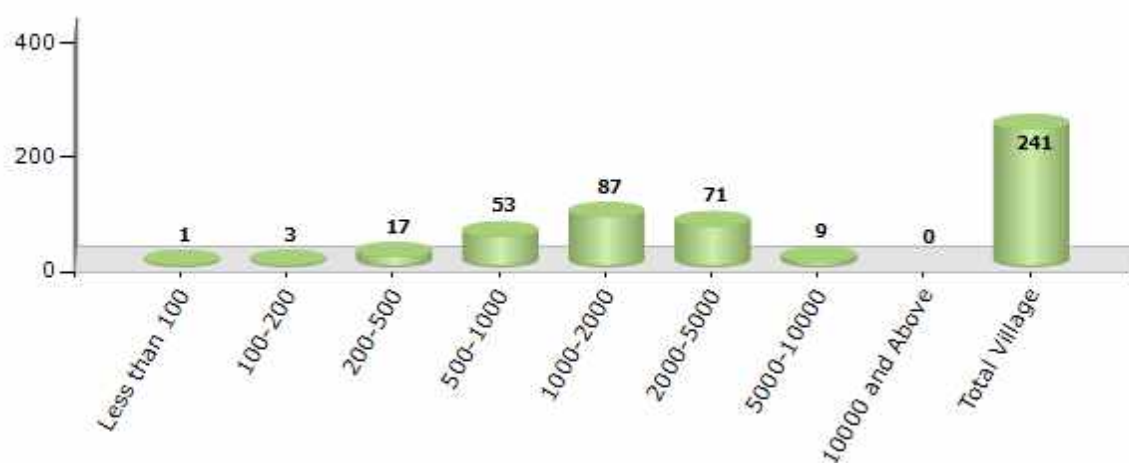
Contd....

Demographics

Number of Villages by Population Size - 2011

Less than 100	100-200	200-500	500-1000	1000-2000	2000-5000	5000-10000	10000 and Above	Total Village
1	3	17	53	87	71	9	0	241

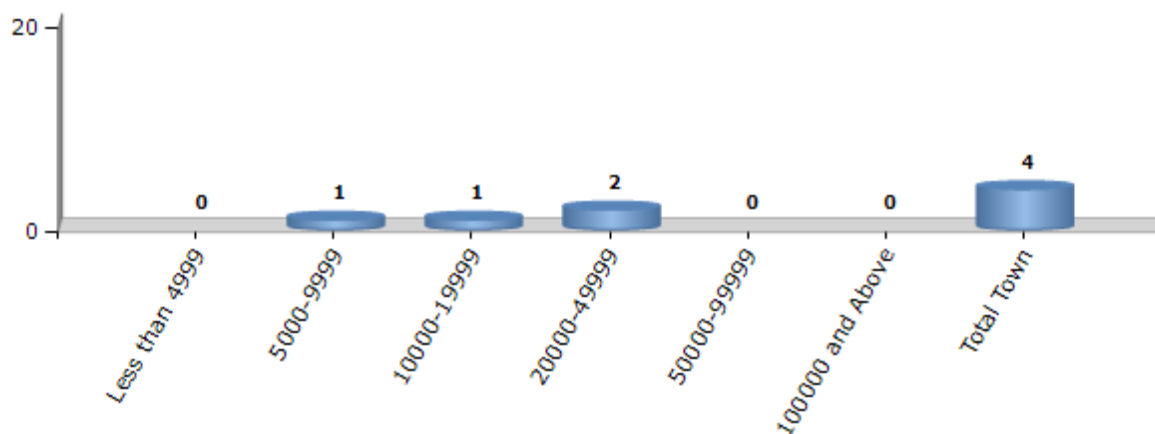
Number of Villages by Population Size - 2011



Number of Towns by Population Size - 2011

Less than 4999	5000-9999	10000-19999	20000-49999	50000-99999	100000 and Above	Total Town
0	1	1	2	0	0	4

Number of Towns by Population Size - 2011



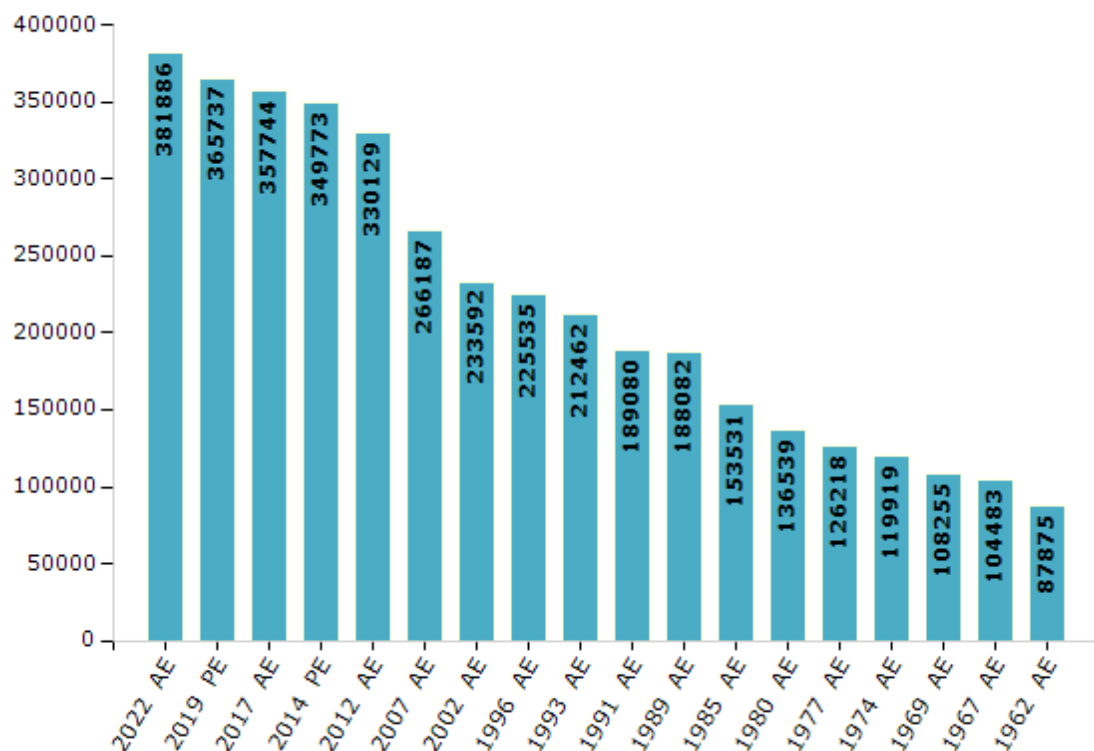
Electoral Features

Electors by Male & Female

Year	Male	Female	Others	Total
2022 AE	205161	176714	11	381886
2019 PE	198706	167021	10	365737
2017 AE	194718	163018	8	357744
2014 PE	190645	159119	9	349773
2012 AE	186798	143323	8	330129
2009 PE	-	-	-	-
2007 AE	147532	118655	-	266187
2004 PE	-	-	-	-
2002 AE	130669	102923	-	233592
1999 PE	-	-	-	-
1996 AE	126915	98620	-	225535
1993 AE	120417	92045	-	212462

Year	Male	Female	Others	Total
1991 AE	105758	83322	-	189080
1989 AE	105101	82981	-	188082
1985 AE	82913	70618	-	153531
1980 AE	73549	62990	-	136539
1977 AE	67173	59045	-	126218
1974 AE	63749	56170	-	119919
1969 AE	56991	51264	-	108255
1967 AE	-	-	-	104483
1962 AE	-	-	-	87875
1957 AE	-	-	-	-
1952 AE	-	-	-	-

Number of Electors



Note : AE : Assembly Election, PE : Assembly Segment of Parliamentary Election

Historical Summary Election Results

Summary Result of Assembly Election - 2017

Candidate Name	Party	Votes	Votes %
Ashish Kumar Singh Ashu	BJP	83405	37.61
Subhash Pal	SP	75380	33.99
Anurag Mishra	BSP	51502	23.22
Abdul Aziz	AIMIM	2716	1.22
Vimal Singh Patel	IND	1569	0.71
Ram Senehi Srivastav	IND	1336	0.6
Abdul Rauf	RLD	846	0.38
Mahesh Prasad	IND	567	0.26
Abhishek Patel	BKRD	559	0.25
Harish Chandra Yadav	IND	514	0.23
Ashwani Kumar	PECP	376	0.17
Suraj Bali	BSRD	364	0.16
Devi Charan	IND	344	0.16
Ramdin Rathaur	JAM	302	0.14
Neelam	BAHUMP	185	0.08
	NOTA	1826	0.82

Polling Station Level Election Results

Number and Name of Polling Stations (PS) (2022)

Number of Polling Stations	Name of Polling Stations	Number of Polling Stations	Name of Polling Stations
1	J.H.School Kundrauli Sadikpur Room N.1	22	J.H. School Jaraulisherpur R.N.-3
2	J H School Kundrauli Sadikpur R.N.2	23	P.P.Jarauli Sherpur R.N.-1
3	P.P.Dabha R.N.-1	24	P.P.Jarauli Sherpur R.N.-2
4	P.P. Dabha R.N.-2	25	P.P Balenda
5	Kanya J.H. School Dabha	26	P.P Akbarpur Pasnama N.1
6	P.P. Jamuniyapurwa M. Dabha	27	P.P Akbarpur Pasnama N.2
7	P.P. Lalpur Kanhari R.N.1	28	P.P.Bindhauri
8	P.P. Lalpur Kanhari R.N.2	29	P.P.Kutuvapur R.N.-1
9	P.P. Tarauli R.N.-1	30	P.P.Kutuvapur R.N. 2
10	P.P. Tarauli R.N.-2	31	P.P. Beruanijampur
11	P.P. Baifariya	32	P.P Chandpur
12	P.P. Ranena Habibnagar	33	P.P. Sadariyapur
13	P.P. Ahmdapur M. Ranena Habibnagar	34	P.P. Naumalikpur R.N.-1
14	P.P.Haibatpur R.N.-1	35	P.P. Naumalikpur R.N. 2
15	P.P. Haibatpur R.N.-2	36	J H School Roshanpur R.N. 1
16	P.P. Puseda M. Gurauli	37	J H School Roshanpur R.N-2
17	P P Gurauli	38	P.P.Behti Khurd
18	P P Kutlupur	39	P.P. Bargawan R.N.-1
19	P P Bashar	40	P.P. Bargawan R.N.-2
20	J.H. School Jaraulisherpur R.N.-1	41	P.P. Gujrai
21	J.H. School Jaraulisherpur R.N.-2	42	P.P.Hathaura

Contd....

Polling Station Level Election Results

Polling Station-wise Votes Secured by Overall Top Five Parties in Bilgram-Mallanwan Assembly in Assembly Election (AE) under Misrikh Parliamentary Constituency in Uttar Pradesh (2022)

Number of Polling Station	Winner - Ashish Kumar Singh 'Ashu' (BJP)	Runner-up - Brijesh Kumar Verma A/s Tillu Bhaiya (SP)	3rd - Subhash Pal (INC)	4th - Krishna Kumar Singh Urf Satish Verma (BSP)	5th - Deepak Kumar (AAP)	NOTA	Other	Total Votes Secured
36	114	169	343	76	2	4	7	715
37	43	6	89	152	1	0	6	297
38	305	130	148	157	2	9	10	761
39	244	78	263	30	10	8	14	647
40	94	517	97	64	1	4	5	782
41	131	230	160	82	6	3	6	618
42	304	17	172	180	4	7	17	701
43	179	76	101	118	9	3	13	499
44	122	18	74	192	1	10	19	436
45	213	141	51	195	1	1	10	612
46	138	48	238	15	5	9	9	462
47	161	104	133	20	3	2	8	431
48	107	79	244	64	5	3	5	507
49	130	112	199	65	3	4	17	530
50	51	9	169	63	25	3	8	328
51	106	93	222	89	17	2	31	560
52	211	13	193	102	5	9	9	542
53	23	54	78	102	0	3	6	266
54	192	37	149	146	1	0	10	535
55	122	121	291	59	3	3	8	607
56	165	13	201	62	4	6	11	462
57	93	224	219	118	5	5	18	682
58	55	124	141	11	2	6	10	349
59	34	138	200	53	5	6	7	443
60	51	15	55	182	2	4	2	311
61	64	13	146	111	5	1	14	354
62	97	36	93	55	0	4	4	289
63	232	189	51	198	1	8	12	691
64	308	90	64	156	0	6	8	632
65	128	454	98	57	19	2	6	764
66	74	134	135	135	3	5	9	495
67	265	259	68	121	0	5	15	733
68	90	21	10	106	0	2	3	232
69	163	45	228	132	4	5	16	593
70	96	18	116	79	2	2	3	316

Contd....

Polling Station Level Election Results

Winner, Runner-up and 3rd Party Position & Winning Margin According to Polling Stations in Bilgram-Mallanwan Assembly in Assembly Election (AE) under Misrikh Parliamentary Constituency in Uttar Pradesh (2022)

Polling Station Number	Winner Party	Winner Votes (%)	Runner-up Party	Runner-up Votes (%)	Winning Margin Votes (%)	Third Party	Third Party Votes (%)	Other Votes (%)
71	BJP	143 (35.93)	INC	113 (28.39)	30 (7.54)	BSP	87 (21.86)	55 (13.82)
72	INC	191 (40.47)	BJP	144 (30.51)	47 (9.96)	BSP	81 (17.16)	56 (11.86)
73	BJP	372 (56.97)	BSP	118 (18.07)	254 (38.9)	SP	92 (14.09)	71 (10.87)
74	BJP	300 (44.98)	SP	144 (21.59)	156 (23.39)	INC	123 (18.44)	100 (14.99)
75	BJP	255 (60.28)	BSP	76 (17.97)	179 (42.31)	INC	60 (14.18)	32 (7.57)
76	BJP	351 (49.23)	INC	150 (21.04)	201 (28.19)	BSP	117 (16.41)	95 (13.32)
77	BJP	290 (49.32)	INC	156 (26.53)	134 (22.79)	BSP	97 (16.5)	45 (7.65)
78	BJP	261 (41.89)	BSP	198 (31.78)	63 (10.11)	INC	107 (17.17)	57 (9.15)
79	SP	211 (34.36)	BJP	171 (27.85)	40 (6.51)	INC	152 (24.76)	80 (13.03)
80	INC	152 (61.04)	SP	44 (17.67)	108 (43.37)	BJP	32 (12.85)	21 (8.43)
81	BSP	100 (40.49)	SP	92 (37.25)	8 (3.24)	INC	31 (12.55)	24 (9.72)
82	INC	202 (41.91)	BJP	108 (22.41)	94 (19.5)	BSP	82 (17.01)	90 (18.67)
83	BJP	166 (41.29)	INC	159 (39.55)	7 (1.74)	BSP	43 (10.7)	34 (8.46)
84	BJP	184 (44.88)	INC	174 (42.44)	10 (2.44)	SP	28 (6.83)	24 (5.85)
85	BSP	272 (47.8)	INC	184 (32.34)	88 (15.46)	BJP	60 (10.54)	53 (9.31)
86	INC	134 (34.27)	BJP	105 (26.85)	29 (7.42)	BSP	84 (21.48)	68 (17.39)
87	INC	214 (33.02)	BJP	175 (27.01)	39 (6.01)	BSP	140 (21.6)	119 (18.36)
88	INC	255 (44.43)	BJP	137 (23.87)	118 (20.56)	BSP	93 (16.2)	89 (15.51)
89	BSP	141 (48.12)	INC	92 (31.4)	49 (16.72)	SP	29 (9.9)	31 (10.58)
90	INC	145 (46.62)	SP	69 (22.19)	76 (24.43)	BSP	52 (16.72)	45 (14.47)
91	INC	340 (49.28)	BSP	144 (20.87)	196 (28.41)	BJP	136 (19.71)	70 (10.14)
92	BJP	176 (71.84)	INC	40 (16.33)	136 (55.51)	BSP	23 (9.39)	6 (2.45)
93	BJP	219 (44.24)	INC	200 (40.4)	19 (3.84)	BSP	44 (8.89)	32 (6.46)
94	BJP	194 (51.19)	BSP	87 (22.96)	107 (28.23)	SP	50 (13.19)	48 (12.66)
95	SP	102 (42.15)	INC	67 (27.69)	35 (14.46)	BSP	51 (21.07)	22 (9.09)
96	BJP	254 (52.81)	INC	92 (19.13)	162 (33.68)	SP	83 (17.26)	52 (10.81)
97	INC	254 (65.46)	BJP	45 (11.6)	209 (53.86)	BSP	42 (10.82)	47 (12.11)
98	BJP	236 (43.14)	INC	163 (29.8)	73 (13.34)	BSP	86 (15.72)	62 (11.33)
99	BJP	204 (39.77)	INC	201 (39.18)	3 (0.59)	SP	51 (9.94)	57 (11.11)
99A	INC	370 (90.69)	BJP	14 (3.43)	356 (87.26)	SP	8 (1.96)	16 (3.92)
100	BJP	249 (51.34)	INC	161 (33.2)	88 (18.14)	BSP	36 (7.42)	39 (8.04)
101	BJP	313 (55.69)	INC	139 (24.73)	174 (30.96)	SP	81 (14.41)	29 (5.16)
102	BJP	259 (40.09)	INC	217 (33.59)	42 (6.5)	SP	149 (23.07)	21 (3.25)
103	BJP	284 (55.36)	INC	158 (30.8)	126 (24.56)	SP	51 (9.94)	20 (3.9)
104	BJP	205 (41.75)	INC	152 (30.96)	53 (10.79)	SP	108 (22)	26 (5.3)

Contd....

Socio-Economic Amenities - Rural

Access to Education Facilities

Particulars	Number of Villages (% of Population)				
	Available	Not Available	If Not Available (Distance of Nearest Facility)		
			A	B	C
Govt. Primary School	199 (94)	42 (6)	18 (2)	4 (1)	0 (0)
Private Primary School	103 (67)	138 (33)	0 (0)	1 (0)	0 (0)
Govt. Middle School	90 (53)	151 (47)	57 (16)	26 (8)	0 (0)
Private Middle School	51 (30)	190 (70)	17 (4)	11 (3)	1 (0)
Govt. Secondary School	16 (19)	225 (81)	0 (0)	0 (0)	0 (0)
Private Secondary School	46 (29)	195 (71)	110 (36)	59 (20)	7 (2)
Govt. Senior Secondary School	7 (5)	234 (95)	28 (11)	47 (17)	9 (4)
Private Senior Secondary School	29 (19)	212 (81)	74 (26)	30 (10)	5 (2)
Govt. Arts and Science Degree College	1 (0)	240 (100)	3 (1)	2 (1)	24 (8)
Private Arts and Science Degree College	6 (4)	235 (96)	67 (25)	71 (34)	28 (12)
Govt. Engineering College	0 (0)	241 (100)	0 (0)	0 (0)	123 (50)
Private Engineering College	0 (0)	241 (100)	0 (0)	0 (0)	22 (9)
Govt. Medicine College	0 (0)	241 (100)	0 (0)	0 (0)	128 (52)
Private Medicine College	0 (0)	241 (100)	0 (0)	0 (0)	19 (5)
Govt. Management Institute	0 (0)	241 (100)	0 (0)	0 (0)	130 (53)
Private Management Institute	0 (0)	241 (100)	0 (0)	0 (0)	31 (13)
Govt. Polytechnic	0 (0)	241 (100)	0 (0)	0 (0)	173 (72)
Private Polytechnic	0 (0)	241 (100)	0 (0)	0 (0)	7 (2)
Govt. Vocational Training School/ITI	0 (0)	241 (100)	0 (0)	0 (0)	174 (71)
Private Vocational Training School/ITI	0 (0)	241 (100)	0 (0)	0 (0)	7 (3)
Govt. Non Formal Training Centre	1 (0)	240 (100)	1 (0)	0 (0)	133 (53)
Private Non Formal Training Centre	0 (0)	241 (100)	0 (0)	1 (0)	5 (2)
Govt. School For Disabled	0 (0)	241 (100)	0 (0)	0 (0)	118 (49)
Private School For Disabled	0 (0)	241 (100)	0 (0)	0 (0)	5 (2)
Government Others	0 (0)	241 (100)	0 (0)	0 (0)	1 (0)
Private Others	0 (0)	241 (100)	0 (0)	0 (0)	1 (1)

Note : Distance A : Less than 5 km; B : Between 5-10 km; C : 10+ km.; Source : Data Analysis is based on 2011 Census.

DISCLAIMER

The Terms of Use and Disclaimer of Datanet India Private Limited (hereinafter referred to as "Datanet") for use of this analysis report of **Bilgram-Mallanwan Assembly Constituency (Bilgram-Mallanwan Vidhan Sabha) :-**

1. **Assembly Factbook™** is a Registered Trade Mark owned by Datanet.
2. All the maps are sketched and graphical representation only and have not been drawn to the scale and also not to represent the actual geographical area or boundary of the unit.
3. The data for the aforesaid analysis is based on authentic sources and has been culled from the various publications of Census, CSO and NSSO for district and block level data, various central and state government departments, Central & State Elections Commissions and the concerned Returning Officers' releases, Electoral Rolls, Election results and allied publications, internal assessment, surveys, estimates and analysis. Therefore, certain adjustment of data at micro level may have been done to arrive closer to the macro data.
4. Data have been provided on an "As Is" and "As AVAILABLE" basis
5. The colours shown in the maps or diagram and charts of a particular party, alliance or AC are indicative and do not represent them.
6. This publication which includes maps, sheets, graphs and data would be the property under copyright of Datanet only. The user may use these for its internal study, analysis and research purposes. It's public display, re-selling or any commercial uses by the user are not allowed.
7. Datanet has taken due care and caution in compilation and processing of data and allied information, but does not guarantee the accuracy, adequacy or completeness of any information/analysis and will be not responsible for any errors or omissions or for the results obtained from the use of such information/analysis.
8. All the contents for the publication have been culled from various authentic sources and Datanet reasonably believes such sources to be reliable, but does not make any representations, express or implied as to the accuracy or fitness of use of such information. The information or contents of the information/analysis do not constitute advice and should not be relied upon in making (or refraining from making) any decision. Any reliance placed upon the information provided by Datanet is the sole responsibility and strictly at the user's risk.
9. In no event will Datanet be liable for any damages (including, without limitation, damages for loss of business projects, or loss of profits) arising in contract, tort or otherwise from the use of or inability to use any of its contents, or from any action taken (or refrained from being taken) as a result of using the analysis or any of its contents. Datanet its directors, owners, editors, officials, employees, distributor and agents or any associate will not be liable for any errors in the information contained or any consequences arising from the use of the contents of the provided information/analysis.
10. If any provision of these terms and conditions is held invalid or illegal or unenforceable for any reason by any court of competent jurisdiction, such provision shall be severed and the remainder of provisions of the terms and conditions shall continue in full force and effect as if the Term of Use had been executed with the invalid, illegal or unenforceable provision eliminated.
11. If there are any discrepancies in the information provided, please bring it to attention of Datanet for suitable rectification measures.

Buy Online This Complete Book At
Datanet India eBooks Store

www.indiastatpublications.com

or go directly at

[http://www.indiastatpublications.com/
Assembly_factbook/Uttar Pradesh/Misrikh/ Bilgram-
Mallanwan](http://www.indiastatpublications.com/Assembly_factbook/Uttar%20Pradesh/Misrikh/Bilgram-Mallanwan)

 **india**stat**elections**

ISBN : 978-93-5822-373-6



9 789358 122373 6