



Uttar Pradesh

Assembly Factbook™

Misrikh Assembly Constituency



Key Electoral Data of Misrikh
Assembly Constituency (Vidhan Sabha)

Uttar Pradesh

Assembly Factbook™

Misrikh Assembly Constituency



Misrikh Vidhan Sabha

Editor & Director

Dr. R.K. Thukral

Research Editor

Dr. Shafeeq Rahman

**Compiled, Researched and Published by
Datanet India Pvt. Ltd.**

D-100, 1st Floor,

Okhla Industrial Area, Phase-I,

New Delhi- 110020.

Ph.: 91-11- 43580781-84

Email : support@indiastatpublications.com

Website : www.indiastatelections.com

Online Book Store :

www.indiastatpublications.com

Report No. : AFB/UP-153-0125

ISBN : 978-93-5905-011-9

First Edition : January, 2018

Eighth Updated Edition : January, 2025

Price : Rs.11500/-

US\$ 310

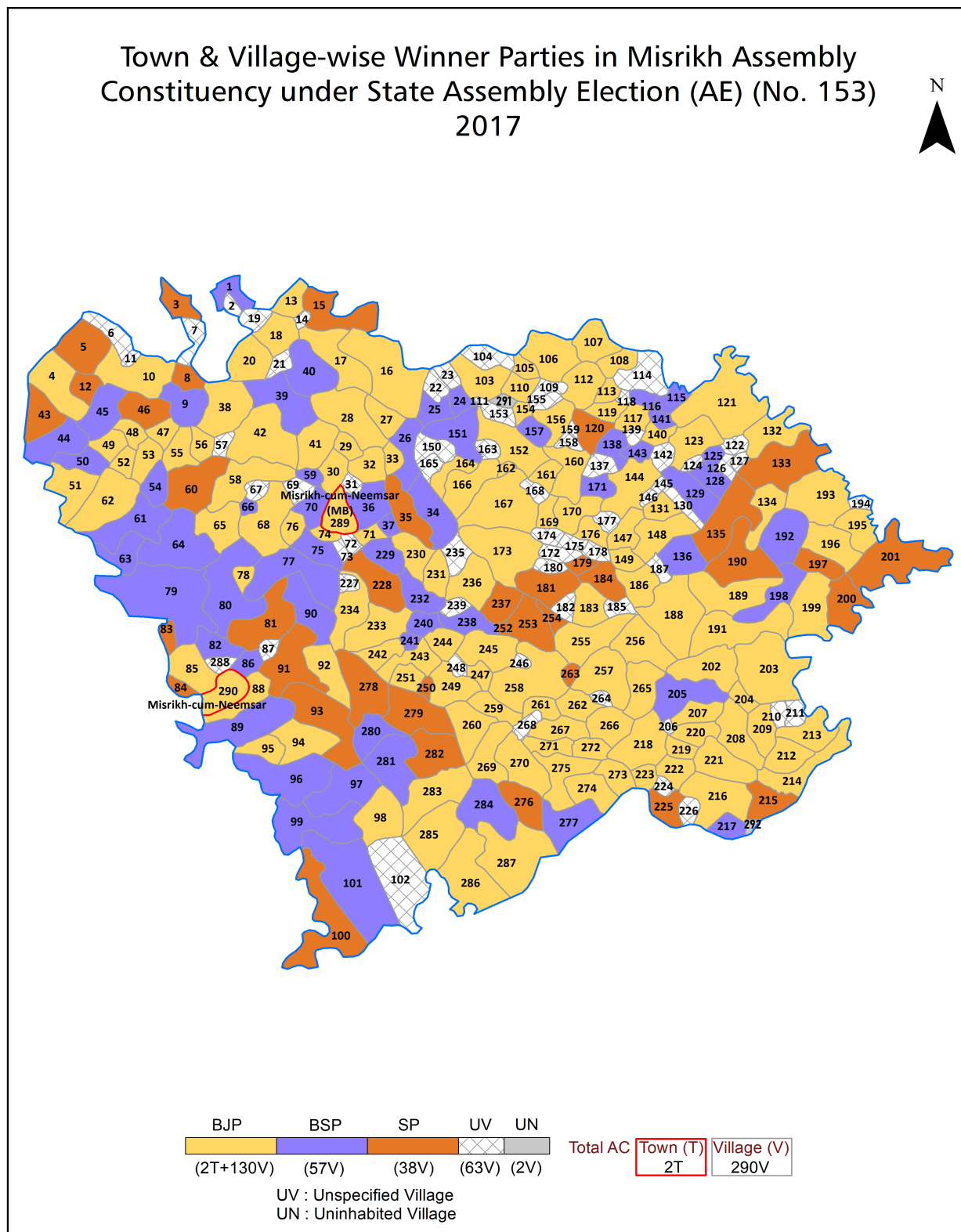
© Datanet India Pvt. Ltd.

All rights reserved. No part of this book may be reproduced, stored in a retrieval system or transmitted in any form or by any means, mechanical photocopying, photographing, scanning, recording or otherwise without the prior written permission of the publisher. Please refer to Disclaimer at page no. 333 for the use of this publication.

Printed in India

No.	Particulars	Page No.
	Introduction	
1	Assembly Constituency - (Vidhan Sabha) at a Glance Features of Assembly as per Delimitation Commission of India (2008)	1-2
	Location and Political Maps	
2	Location Map Boundaries of Assembly Constituency - (Vidhan Sabha) in District Boundaries of Assembly Constituency under Parliamentary Constituency - (Lok Sabha) Town & Village-wise Winner Parties-2024, 2022, 2019, 2017, 2014, 2012 and 2009	3-11
	Administrative Setup (2011)	
3	District Sub-district Towns Villages Inhabited Villages Uninhabited Villages Village Panchayat Intermediate Panchayat	12-26
	Demographics (2011)	
4	Population Households Rural/Urban Population Towns and Villages by Population Size Sex Ratio (Total & 0-6 Years) Religious Population Social Population Literacy Rate	27-28
	Electoral Features	
5	Important Dates of Last Elections Held Electors by Gender Service Electors Voters Voters Turnout Polling Stations & Average Number of Electors per Polling Station Electors by Age Group Present Elected Representatives	29-34
	Historical Summary Election Results	
6	Vote Share of Major Parties Winning Margin (Number & Percentage) Polarity of Parties Summary Result of Assembly Segment of Parliamentary Election 2024, 2019, 2014, 2009, 2004 and 1999 Summary Result of Assembly Elections 2022, 2017, 2012, 2007, 2002, 1996, 1993, 1991, 1989, 1985, 1980, 1977, 1974, 1969, 1967, 1962, 1957 and 1952	35-61
	Polling Station Level Election Results	
7	Name and Number of Polling Station 2024, 2022, 2019, 2017, 2014, 2012 and 2009 Polling Station-wise Electors, Voters & Voters Turnout 2024, 2022, 2019, 2017, 2014, 2012 and 2009 Polling Station wise Elections Results 2024, 2022, 2019, 2017, 2014, 2012 and 2009	62-287
8	Panchayat and Local Bodies Election Results Panchayat Result 2015 Urban Local Bodies Result 2012	288-311
	Share of Assembly Constituency	
9	Share of Assembly Constituency - (Vidhan Sabha) in State, District and Parliamentary Constituency - (Lok Sabha)	312
	Socio-Economic Amenities (2011)	
10	Access to Administrative Units Agricultural, Manufacturing and Industrial Commodities Demographic Indicators Education Health & Manpower Drinking Water Supply Sanitation Entertainment and Recreations Infrastructure Power Food Allocation Distribution and Marketing of Agriculture Commodities Infrastructure Transport and Road Infrastructure Communication Banking and Financial Services Land Use Irrigation Source	314-328
11	Abbreviation & Sources	329-332
12	Disclaimer	333

Location & Political Map



Administrative Setup

List of Village Panchayat & Intermediate Panchayat (Block) Name - 2011

Village Name	Village Panchayat Name	Intermediate Panchayat Name
Adilpur	Macherta	Machhrehta
Ahamad Nagar	Mahadaya	Machhrehta
Ajijpur	Thakur Bajar	Misrikh
Akabarpur	Akabarpur	Misrikh
Akilpur	Machereta	Machhrehta
Amatamau	Godalmau	Gondlamau
Ambaghat	Avadhar	Gondlamau
Amilia	Imliya	Misrikh
Anogi	Aanogi	Machhrehta
Ant	Ant	Misrikh
Arbapur	Phulwari	Misrikh
Arthapur	Athrpura	Misrikh
Asaraphnagar	Asrafpur	Gondlamau
Atva	Atwa	Misrikh
Awrangabad	Auranga Bad	Gondlamau
Baherakhra Khera	Gulriya	Misrikh
Baherva	Gulariha	Misrikh
Bahoranpurawa	Macherta	Machhrehta
Bahuti	Kashkarpur	Misrikh
Bakcherwa	Bakcherava	Gondlamau
Baliapur	Arseni	Misrikh
Banarawa	Macharat	Machhrehta
Baniya Mau	Bimarmau	Machhrehta
Banora	Vinora	Misrikh
Banpur	Banpur	Gondlamau
Bar Chandpur	Kunharalsri Ramji	Machhrehta
Bare Para	Batpara	Machhrehta
Barethi	Varethi	Misrikh
Barhaiya	Vadaid	Misrikh

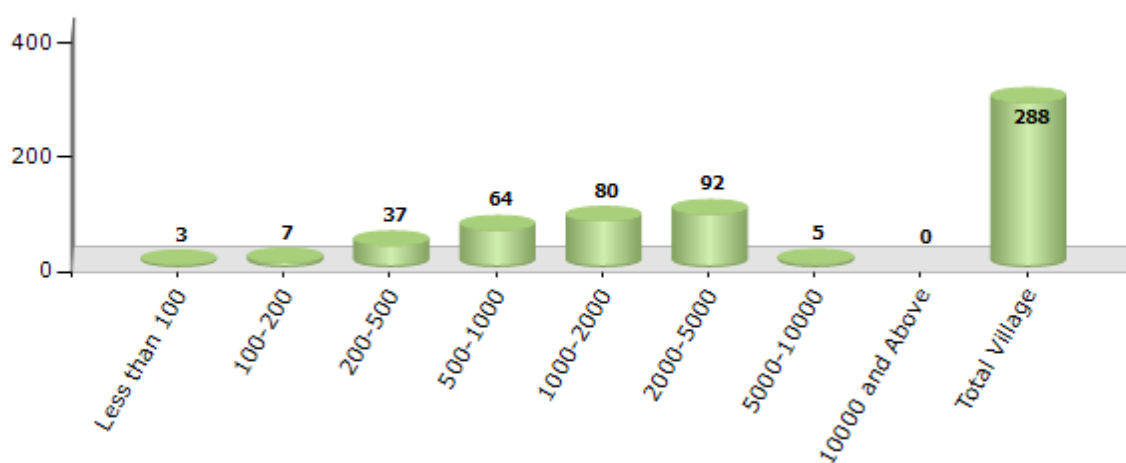
Contd....

Demographics

Number of Villages by Population Size - 2011

Less than 100	100-200	200-500	500-1000	1000-2000	2000-5000	5000-10000	10000 and Above	Total Village
3	7	37	64	80	92	5	0	288

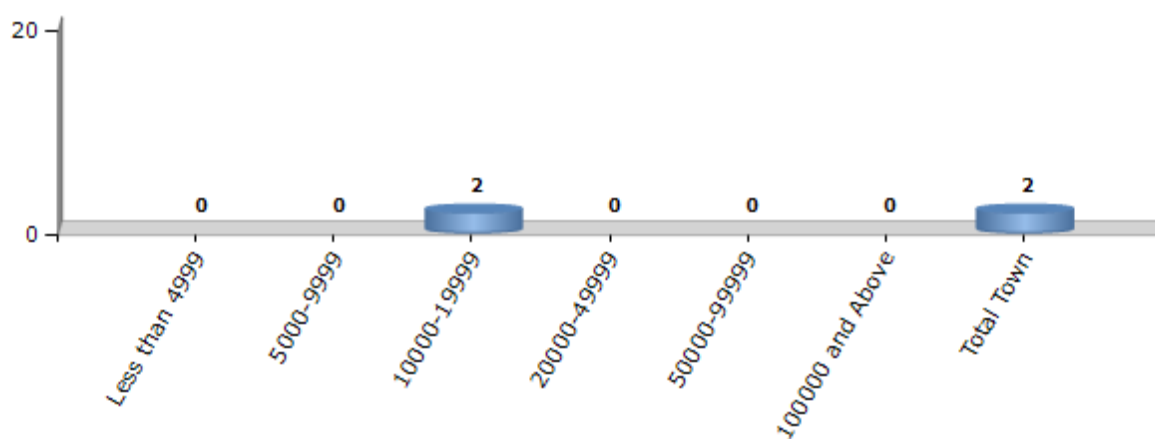
Number of Villages by Population Size - 2011



Number of Towns by Population Size - 2011

Less than 4999	5000-9999	10000-19999	20000-49999	50000-99999	100000 and Above	Total Town
0	0	2	0	0	0	2

Number of Towns by Population Size - 2011

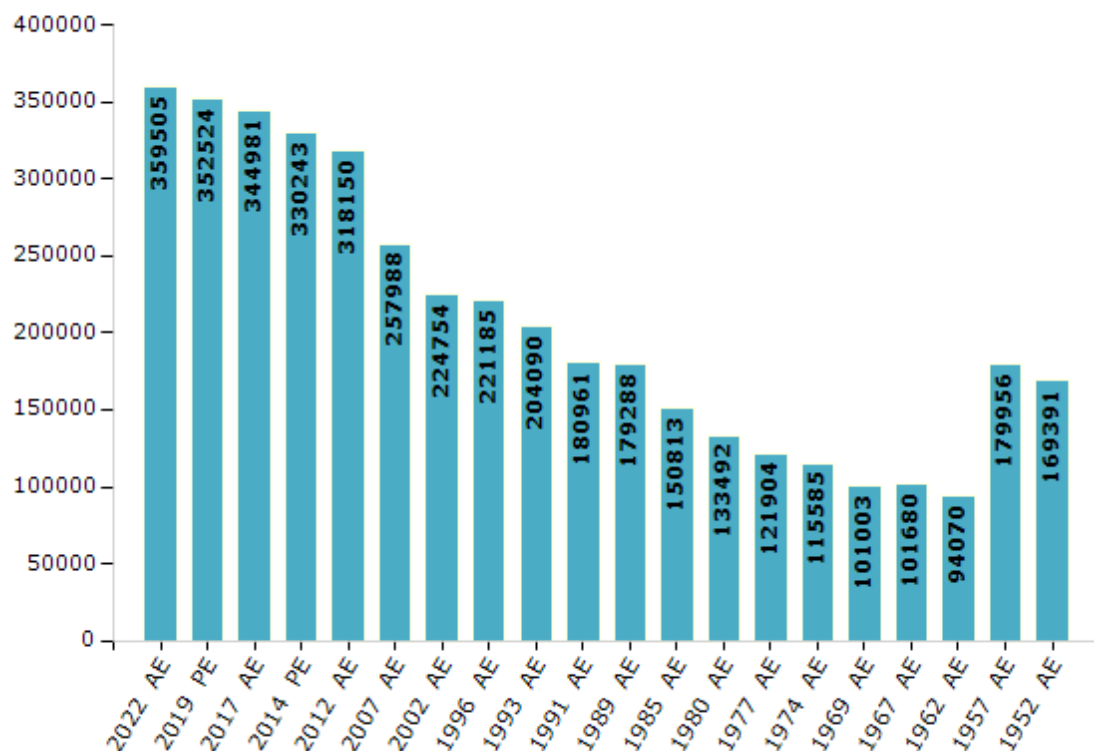


Electoral Features

Electors by Male & Female

Year	Male	Female	Others	Total	Year	Male	Female	Others	Total
2022 AE	194918	164564	23	359505	1991 AE	94102	86859	-	180961
2019 PE	191892	160610	22	352524	1989 AE	108432	70856	-	179288
2017 AE	188792	156168	21	344981	1985 AE	90490	60323	-	150813
2014 PE	184931	145291	21	330243	1980 AE	70770	62722	-	133492
2012 AE	178289	139848	13	318150	1977 AE	72806	49098	-	121904
2009 PE	-	-	-	-	1974 AE	63583	52002	-	115585
2007 AE	148770	109218	-	257988	1969 AE	57025	43978	-	101003
2004 PE	-	-	-	-	1967 AE	-	-	-	101680
2002 AE	123614	101140	-	224754	1962 AE	-	-	-	94070
1999 PE	-	-	-	-	1957 AE	-	-	-	179956
1996 AE	121661	99524	-	221185	1952 AE	-	-	-	169391
1993 AE	114059	90031	-	204090					

Number of Electors



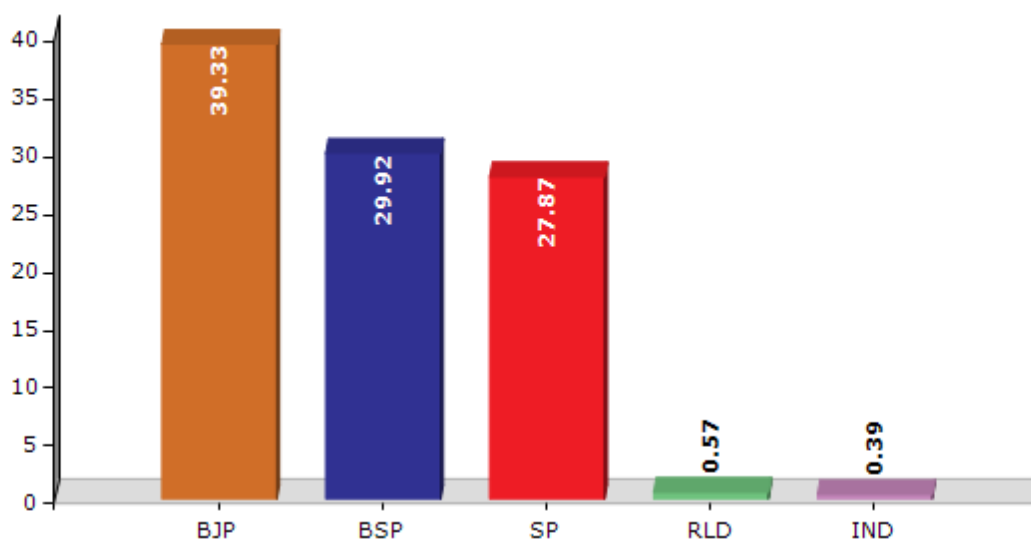
Note : AE : Assembly Election, PE : Assembly Segment of Parliamentary Election

Historical Summary Election Results

Summary Result of Assembly Election - 2017

Candidate Name	Party	Votes	Votes %
Ram Krishna Bhargava	BJP	86403	39.33
Manish Kumar Rawat	BSP	65731	29.92
Ram Pal Rajvanshi	SP	61231	27.87
Sunita Chaudhary	RLD	1243	0.57
Harinam	IND	860	0.39
Neelkanth	IND	700	0.32
Rampal Rajvanshi	IND	678	0.31
Ajay Prakash	BSRD	627	0.29
	NOTA	2222	1.01

Votes Percentage of Top Parties - 2017



Polling Station Level Election Results

Number and Name of Polling Stations (PS) (2022)

Number of Polling Stations	Name of Polling Stations	Number of Polling Stations	Name of Polling Stations
1	P.S.R.N.1 Jalepara	22	P.S. R.N.1 Goplapur
2	P.S.R.N.2 Jalepara	23	P.S. R.N.1 Parsada
3	P.S R.N.1 Haskhera	24	P.S. R.N. 2 Parsada
4	P.S.R.N.1 Devpara	25	P.S R.N.1 Paudaver
5	P.S R.N.1 Mader	26	P.S R.N.2 Paudaver
6	P.S R.N.1 Atari	27	P.S R.N.1 Chitrehata
7	P.S R,N.1 Sahasapur	28	P.S R.N. 2 Chitrehata
8	P.S R,N.2 Sahasapur	29	P.S R.N.1 Kanduvapara
9	P.S R.N.1 Dhakiya	30	P.S R.N.2 Kanduvapara
10	P.S.R.N.2 Dhakiya	31	P.S R.N.1 Jamalpur North
11	P.S R.N.1 Nighuwamu	32	P.S R.N.1 Barepara
12	P.S R.N.1 Nevadiya	33	P.S R.N.1 Dharau H/O Sakrara
13	P.S R.N.1 Bhadebhar	34	P.S. R.N. 1 Sakrara
14	P.S R.N.2 Bhadebhar	35	J.H.S. R.N. 1 Govriya
15	P.S R.N.1 Hisampur Jakriya	36	J.H.S. R.N. 2 Govriya
16	P.S R.N.1 Dadevra	37	J.H.S. R.N. 3 Govriya
17	P.S. R.N.1 Dalelnagar	38	P.S R.N.1 Akkilpur
18	P.S. R.N.1 Kinhauti	39	P.S R.N.1 Ragunathpur H/O Paidapur
19	P.S.R.N. 2 Kinhauti	40	P.S R.N.1 Ragunathpur H/O Paidapur
20	P.S R.N.1 Katiya	41	P.S R.N.1 Barsandhiya
21	P.S. R.N.1 Surjanpur	42	P.S R.N.1 Sadila

Contd....

Polling Station Level Election Results

Polling Station-wise Votes Secured by Overall Top Five Parties in Misrikh Assembly in Assembly Election (AE) under Misrikh Parliamentary Constituency in Uttar Pradesh (2022)

Number of Polling Station	Winner - Ramkrishna Bhargava (BJP)	Runner-up - Manoj Kumar Rajvanshi (SBSP)	3rd - Shyam Kishor (BSP)	4th - Manoj Kumar (IND)	5th - Dharmendra Dhangar (JDL)	NOTA	Other	Total Votes Secured
36	184	169	92	7	16	6	21	495
37	197	202	87	11	2	6	34	539
38	143	99	73	3	1	2	9	330
39	214	74	18	8	26	3	5	348
40	210	158	192	11	29	4	18	622
41	232	226	223	6	4	4	19	714
42	465	150	186	5	5	2	50	863
43	329	262	27	9	25	0	28	680
44	587	44	41	2	3	1	13	691
45	270	172	100	7	2	3	26	580
46	191	54	150	6	8	2	25	436
47	123	171	47	10	1	1	16	369
48	435	269	83	11	6	7	17	828
49	180	168	142	9	2	1	7	509
50	337	159	55	10	46	4	19	630
51	315	221	12	8	2	3	10	571
52	168	88	44	1	0	5	3	309
53	156	121	2	5	2	3	8	297
54	341	194	63	12	8	8	40	666
55	169	98	172	5	5	1	19	469
56	178	98	14	6	5	2	119	422
57	236	180	72	10	1	4	27	530
58	364	105	72	5	0	3	15	564
59	85	247	16	12	2	1	5	368
60	278	57	114	1	9	3	11	473
61	323	141	82	4	2	8	10	570
62	210	314	13	9	0	4	18	568
63	75	418	2	12	0	2	12	521
64	68	330	1	6	0	1	14	420
65	197	197	0	3	0	0	3	400
66	91	605	1	12	4	2	11	726
67	174	340	20	5	1	3	11	554
68	342	195	48	9	4	2	10	610
69	235	256	9	7	8	2	22	539
70	241	126	35	6	1	2	11	422

Contd....

Polling Station Level Election Results

Winner, Runner-up and 3rd Party Position & Winning Margin According to Polling Stations in Misrikh Assembly in Assembly Election (AE) under Misrikh Parliamentary Constituency in Uttar Pradesh (2022)

Polling Station Number	Winner Party	Winner Votes (%)	Runner-up Party	Runner-up Votes (%)	Winning Margin Votes (%)	Third Party	Third Party Votes (%)	Other Votes (%)
71	BJP	236 (54)	SBSP	137 (31.35)	99 (22.65)	BSP	18 (4.12)	46 (10.53)
72	SBSP	172 (35.54)	BJP	147 (30.37)	25 (5.17)	BSP	122 (25.21)	43 (8.88)
73	BJP	362 (70.29)	SBSP	110 (21.36)	252 (48.93)	BSP	26 (5.05)	17 (3.3)
74	SBSP	219 (36.74)	BJP	178 (29.87)	41 (6.87)	BSP	157 (26.34)	42 (7.05)
75	BJP	200 (40.82)	SBSP	188 (38.37)	12 (2.45)	BSP	58 (11.84)	44 (8.98)
76	SBSP	188 (37.9)	BSP	178 (35.89)	10 (2.01)	BJP	92 (18.55)	38 (7.66)
77	BJP	248 (48.53)	SBSP	233 (45.6)	15 (2.93)	BSP	6 (1.17)	24 (4.7)
78	SBSP	181 (48.27)	BSP	94 (25.07)	87 (23.2)	BJP	76 (20.27)	24 (6.4)
79	SBSP	300 (44.18)	BJP	263 (38.73)	37 (5.45)	BSP	35 (5.15)	81 (11.93)
80	BJP	279 (58.99)	SBSP	104 (21.99)	175 (37)	BSP	60 (12.68)	30 (6.34)
81	BJP	152 (37.53)	SBSP	122 (30.12)	30 (7.41)	BSP	105 (25.93)	26 (6.42)
82	BJP	290 (59.06)	SBSP	113 (23.01)	177 (36.05)	BSP	47 (9.57)	41 (8.35)
83	BJP	314 (91.55)	BSP	12 (3.5)	302 (88.05)	SBSP	7 (2.04)	10 (2.92)
84	BJP	202 (40)	SBSP	143 (28.32)	59 (11.68)	BSP	134 (26.53)	26 (5.15)
85	SBSP	339 (61.19)	BJP	129 (23.29)	210 (37.9)	BSP	41 (7.4)	45 (8.12)
86	BJP	268 (60.09)	SBSP	124 (27.8)	144 (32.29)	JDL	16 (3.59)	38 (8.52)
87	SBSP	189 (48.09)	BJP	83 (21.12)	106 (26.97)	BSP	81 (20.61)	40 (10.18)
88	SBSP	292 (62)	BJP	119 (25.27)	173 (36.73)	BSP	23 (4.88)	37 (7.86)
89	BJP	191 (44.32)	SBSP	188 (43.62)	3 (0.7)	BSP	17 (3.94)	35 (8.12)
90	BJP	295 (43.83)	SBSP	199 (29.57)	96 (14.26)	BSP	107 (15.9)	72 (10.7)
91	SBSP	424 (68.06)	BJP	93 (14.93)	331 (53.13)	BSP	33 (5.3)	73 (11.72)
92	SBSP	221 (40.4)	BJP	186 (34)	35 (6.4)	BSP	78 (14.26)	62 (11.33)
93	BJP	280 (43.96)	SBSP	173 (27.16)	107 (16.8)	BSP	91 (14.29)	93 (14.6)
94	SBSP	309 (47.03)	BJP	218 (33.18)	91 (13.85)	BSP	93 (14.16)	37 (5.63)
95	SBSP	426 (55.04)	BJP	211 (27.26)	215 (27.78)	JDL	54 (6.98)	83 (10.72)
96	BJP	314 (44.23)	SBSP	239 (33.66)	75 (10.57)	BSP	109 (15.35)	48 (6.76)
97	BJP	182 (56.35)	SBSP	97 (30.03)	85 (26.32)	BSP	28 (8.67)	16 (4.95)
98	SBSP	403 (78.1)	BJP	63 (12.21)	340 (65.89)	IND (MK)	18 (3.49)	32 (6.2)
99	BJP	335 (53.95)	SBSP	201 (32.37)	134 (21.58)	BSP	28 (4.51)	57 (9.18)
100	SBSP	321 (43.67)	BJP	261 (35.51)	60 (8.16)	BSP	77 (10.48)	76 (10.34)
101	BJP	251 (42.91)	SBSP	217 (37.09)	34 (5.82)	BSP	83 (14.19)	34 (5.81)
102	SBSP	274 (55.8)	BJP	180 (36.66)	94 (19.14)	IND (MK)	11 (2.24)	26 (5.3)
103	BSP	220 (40.29)	BJP	180 (32.97)	40 (7.32)	SBSP	128 (23.44)	18 (3.3)
104	SBSP	302 (50.84)	BJP	232 (39.06)	70 (11.78)	BSP	36 (6.06)	24 (4.04)
105	SBSP	236 (38.69)	BJP	206 (33.77)	30 (4.92)	BSP	67 (10.98)	101 (16.56)

Contd....

Socio-Economic Amenities - Rural

Access to Education Facilities

Particulars	Number of Villages (% of Population)				
	Available	Not Available	If Not Available (Distance of Nearest Facility)		
			A	B	C
Govt. Primary School	228 (93)	60 (7)	43 (4)	2 (0)	1 (0)
Private Primary School	47 (25)	241 (75)	2 (0)	0 (0)	0 (0)
Govt. Middle School	109 (60)	179 (40)	107 (22)	22 (6)	5 (1)
Private Middle School	27 (15)	261 (85)	12 (2)	4 (1)	0 (0)
Govt. Secondary School	22 (15)	266 (85)	92 (24)	57 (22)	25 (9)
Private Secondary School	13 (7)	275 (93)	21 (5)	27 (8)	0 (0)
Govt. Senior Secondary School	9 (7)	279 (93)	77 (22)	67 (25)	48 (16)
Private Senior Secondary School	8 (6)	280 (94)	17 (3)	12 (4)	15 (4)
Govt. Arts and Science Degree College	1 (1)	287 (99)	31 (7)	24 (8)	121 (41)
Private Arts and Science Degree College	1 (1)	287 (99)	11 (5)	25 (10)	25 (8)
Govt. Engineering College	0 (0)	288 (100)	15 (4)	11 (3)	125 (48)
Private Engineering College	0 (0)	288 (100)	7 (3)	6 (2)	48 (12)
Govt. Medicine College	0 (0)	288 (100)	4 (1)	9 (2)	158 (55)
Private Medicine College	0 (0)	288 (100)	0 (0)	0 (0)	28 (8)
Govt. Management Institute	0 (0)	288 (100)	6 (2)	9 (3)	135 (51)
Private Management Institute	0 (0)	288 (100)	1 (1)	5 (1)	39 (9)
Govt. Polytechnic	1 (0)	287 (100)	3 (1)	8 (3)	132 (50)
Private Polytechnic	1 (0)	287 (100)	2 (0)	6 (1)	35 (9)
Govt. Vocational Training School/ITI	1 (1)	287 (99)	6 (2)	9 (3)	123 (47)
Private Vocational Training School/ITI	0 (0)	288 (100)	2 (0)	8 (2)	32 (8)
Govt. Non Formal Training Centre	5 (3)	283 (97)	5 (2)	3 (1)	116 (43)
Private Non Formal Training Centre	1 (1)	287 (99)	2 (0)	8 (2)	29 (7)
Govt. School For Disabled	0 (0)	288 (100)	4 (1)	6 (2)	121 (43)
Private School For Disabled	0 (0)	288 (100)	0 (0)	1 (0)	6 (1)
Government Others	0 (0)	288 (100)	2 (1)	2 (2)	25 (9)
Private Others	0 (0)	288 (100)	0 (0)	0 (0)	2 (0)

Note : Distance A : Less than 5 km; B : Between 5-10 km; C : 10+ km.; Source : Data Analysis is based on 2011 Census.

DISCLAIMER

The Terms of Use and Disclaimer of Datanet India Private Limited (hereinafter referred to as "Datanet") for use of this analysis report of **Misrikh Assembly Constituency (Misrikh Vidhan Sabha)** :-

1. **Assembly Factbook™** is a Registered Trade Mark owned by Datanet.
2. All the maps are sketched and graphical representation only and have not been drawn to the scale and also not to represent the actual geographical area or boundary of the unit.
3. The data for the aforesaid analysis is based on authentic sources and has been culled from the various publications of Census, CSO and NSSO for district and block level data, various central and state government departments, Central & State Elections Commissions and the concerned Returning Officers' releases, Electoral Rolls, Election results and allied publications, internal assessment, surveys, estimates and analysis. Therefore, certain adjustment of data at micro level may have been done to arrive closer to the macro data.
4. Data have been provided on an "As Is" and "As AVAILABLE" basis
5. The colours shown in the maps or diagram and charts of a particular party, alliance or AC are indicative and do not represent them.
6. This publication which includes maps, sheets, graphs and data would be the property under copyright of Datanet only. The user may use these for its internal study, analysis and research purposes. It's public display, re-selling or any commercial uses by the user are not allowed.
7. Datanet has taken due care and caution in compilation and processing of data and allied information, but does not guarantee the accuracy, adequacy or completeness of any information/analysis and will be not responsible for any errors or omissions or for the results obtained from the use of such information/analysis.
8. All the contents for the publication have been culled from various authentic sources and Datanet reasonably believes such sources to be reliable, but does not make any representations, express or implied as to the accuracy or fitness of use of such information. The information or contents of the information/analysis do not constitute advice and should not be relied upon in making (or refraining from making) any decision. Any reliance placed upon the information provided by Datanet is the sole responsibility and strictly at the user's risk.
9. In no event will Datanet be liable for any damages (including, without limitation, damages for loss of business projects, or loss of profits) arising in contract, tort or otherwise from the use of or inability to use any of its contents, or from any action taken (or refrained from being taken) as a result of using the analysis or any of its contents. Datanet its directors, owners, editors, officials, employees, distributor and agents or any associate will not be liable for any errors in the information contained or any consequences arising from the use of the contents of the provided information/analysis.
10. If any provision of these terms and conditions is held invalid or illegal or unenforceable for any reason by any court of competent jurisdiction, such provision shall be severed and the remainder of provisions of the terms and conditions shall continue in full force and effect as if the Term of Use had been executed with the invalid, illegal or unenforceable provision eliminated.
11. If there are any discrepancies in the information provided, please bring it to attention of Datanet for suitable rectification measures.

Buy Online This Complete Book At
Indiastat Publication Book Store

www.indiastatpublications.com

or go directly at

[http://www.indiastatpublications.com/
Assembly_factbook/Uttar Pradesh/Misrikh/ Misrikh](http://www.indiastatpublications.com/Assembly_factbook/Uttar%20Pradesh/Misrikh/Misrikh)

 **india**stat**elections**

ISBN : 978-93-5905-011-9



9 789359 050119