



Uttar Pradesh

# Assembly Factbook™

Sandila Assembly Constituency



Key Electoral Data of Sandila  
Assembly Constituency (Vidhan Sabha)

Uttar Pradesh  
**Assembly Factbook**<sup>TM</sup>  
Sandila Assembly Constituency



Sandila Vidhan Sabha

**Editor & Director**

Dr. R.K. Thukral

**Research Editor**

Dr. Shafeeq Rahman

**Compiled, Researched and Published by  
Datanet India Pvt. Ltd.**

D-100, 1st Floor,

Okhla Industrial Area, Phase-I,

New Delhi- 110020.

Ph.: 91-11- 43580781-84

Email : support@indiastatpublications.com

Website : www.indiastatelections.com

**Online Book Store :**

www.indiastatpublications.com

**Report No. :** AFB/UP-161-0125

**ISBN :** 978-93-5905-874-0

**First Edition :** January, 2018

**Eighth Updated Edition :** January, 2025

**Price :** Rs.11500/-

US\$ 310

**© Datanet India Pvt. Ltd.**

All rights reserved. No part of this book may be reproduced, stored in a retrieval system or transmitted in any form or by any means, mechanical photocopying, photographing, scanning, recording or otherwise without the prior written permission of the publisher. Please refer to Disclaimer at page no. 334 for the use of this publication.

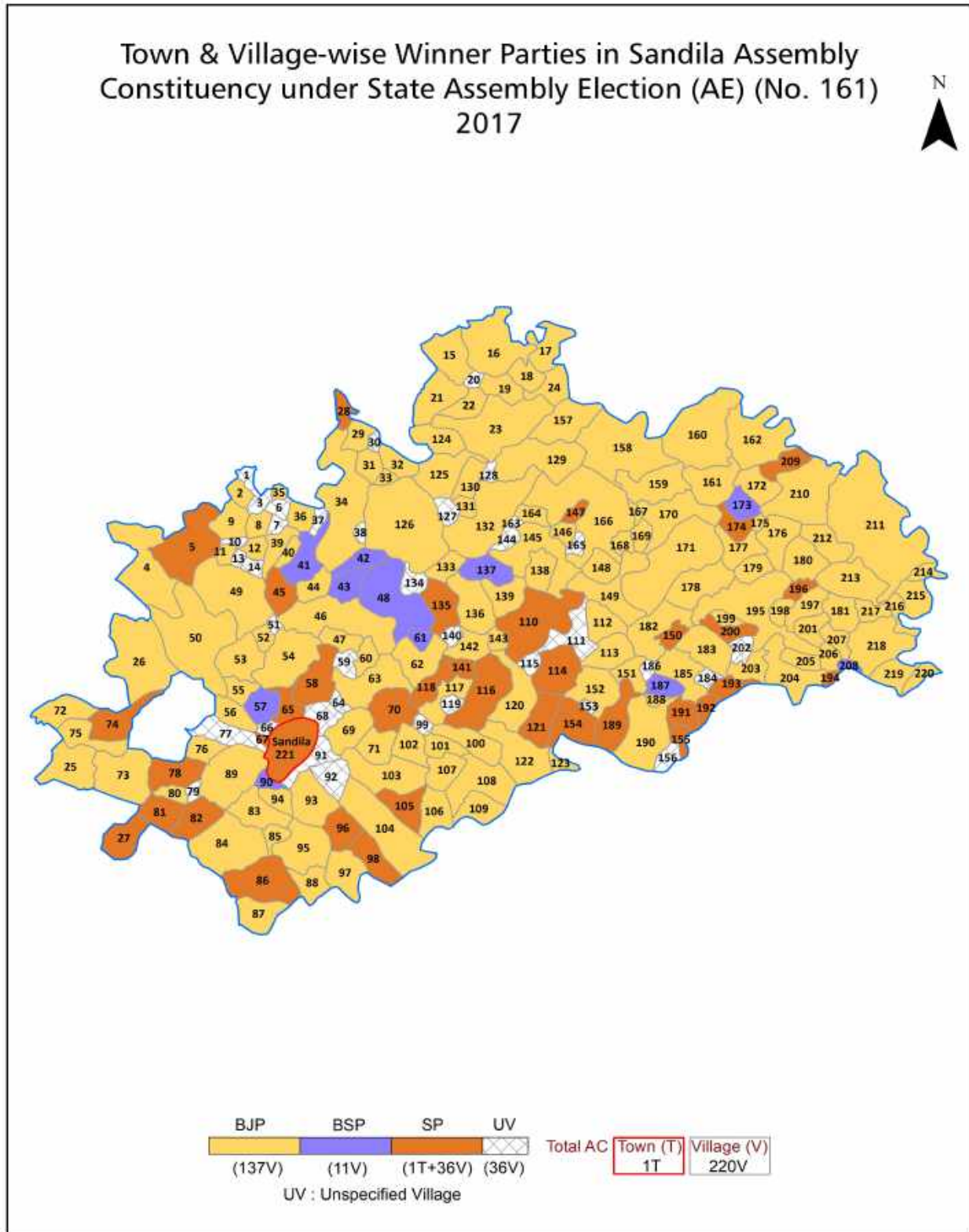
Printed in India

# Contents

No.	Particulars	Page No.
	<b>Introduction</b>	
1	Assembly Constituency - (Vidhan Sabha) at a Glance   Features of Assembly as per Delimitation Commission of India (2008)	1-2
	<b>Location and Political Maps</b>	
2	Location Map   Boundaries of Assembly Constituency - (Vidhan Sabha) in District   Boundaries of Assembly Constituency under Parliamentary Constituency - (Lok Sabha)   Town & Village-wise Winner Parties-2024, 2022, 2019, 2017, 2014, 2012 and 2009	3-11
	<b>Administrative Setup (2011)</b>	
3	District   Sub-district   Towns   Villages   Inhabited Villages   Uninhabited Villages   Village Panchayat   Intermediate Panchayat	12-22
	<b>Demographics (2011)</b>	
4	Population   Households   Rural/Urban Population   Towns and Villages by Population Size   Sex Ratio (Total & 0-6 Years)   Religious Population   Social Population   Literacy Rate	23-24
	<b>Electoral Features</b>	
5	Important Dates of Last Elections Held   Electors by Gender   Service Electors   Voters   Voters Turnout   Polling Stations & Average Number of Electors per Polling Station   Electors by Age Group   Present Elected Representatives	25-30
	<b>Historical Summary Election Results</b>	
6	Vote Share of Major Parties   Winning Margin (Number & Percentage)   Polarity of Parties   Summary Result of Assembly Segment of Parliamentary Election 2024, 2019, 2014, 2009, 2004 and 1999   Summary Result of Assembly Elections 2022, 2017, 2012, 2007, 2002, 1996, 1993, 1991, 1989, 1985, 1980, 1977, 1974, 1969, 1967, 1962, 1957 and 1952	31-57
	<b>Polling Station Level Election Results</b>	
7	Name and Number of Polling Station 2024, 2022, 2019, 2017, 2014, 2012 and 2009   Polling Station-wise Electors, Voters & Voters Turnout 2024, 2022, 2019, 2017, 2014, 2012 and 2009   Polling Station wise Elections Results 2024, 2022, 2019, 2017, 2014, 2012 and 2009	58-293
	<b>Panchayat and Local Bodies Election Results</b>	
8	Panchayat Result 2015   Urban Local Bodies Result 2012	294-312
	<b>Share of Assembly Constituency</b>	
9	Share of Assembly Constituency - (Vidhan Sabha) in State, District and Parliamentary Constituency - (Lok Sabha)	313
	<b>Socio-Economic Amenities (2011)</b>	
10	Access to Administrative Units   Agricultural, Manufacturing and Industrial Commodities   Demographic Indicators   Education   Health & Manpower   Drinking Water Supply   Sanitation   Entertainment and Recreations Infrastructure   Power   Food Allocation Distribution and Marketing of Agriculture Commodities Infrastructure   Transport and Road Infrastructure   Communication   Banking and Financial Services   Land Use   Irrigation Source	315-329
11	<b>Abbreviation &amp; Sources</b>	330-333
12	<b>Disclaimer</b>	334



Location & Political Map



## Administrative Setup

### List of Village Panchayat & Intermediate Panchayat (Block) Name - 2011

Village Name	Village Panchayat Name	Intermediate Panchayat Name
Alampur	Begumganj	Sandila
Alampur	Parsa Mohiuddin Pur	Bharawan
Andhpur	Parsa	Bharawan
Antwa	Antwa	Kothwan
Atamau	Atamau	Sandila
Atrauly	Atrauly	Bharawan
Atsaliya	Atsaliya	Sandila
Atwa Urf Madho Nagar	Rampur Atwa	Bharawan
Atwawary	Atwa Danda	Sandila
Auna	Auna	Bharawan
Aura Patty	Aura Patty	Bharawan
Bada Danda	Atwa Danda	Sandila
Baghuwamau	Baghuwamau	Sandila
Baheriya	Baheriya	Bharawan
Bahuty	Bahuty	Bharawan
Bakwa	Bakwa	Bharawan
Baky Nagar	Bamhuna Peng	Bharawan
Bamhnau Aalm Shah	Bamhnau Aalm Shah	Bharawan
Bamhnau Peng	Bamhnau Peng	Bharawan
Banjara	Dulanagar	Bharawan
Bany	Danda	Bharawan
Barahi	Barahi	Sandila
Bariya	Bariya	Sandila
Bastapur	Sonikpur	Bharawan
Begamgang	Begamganj	Sandila
Behsary	Behsary	Sandila
Bengalpur	Bengalpur	Bharawan
Beremau	Gadora	Sandila
Bhabhuwa	Bhabhuwa	Bharawan

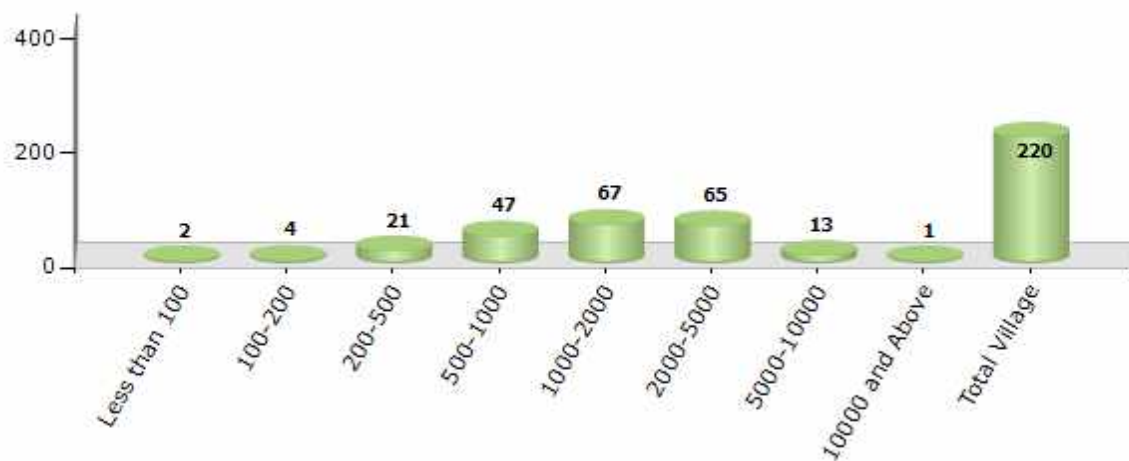
Contd....

## Demographics

### Number of Villages by Population Size - 2011

Less than 100	100-200	200-500	500-1000	1000-2000	2000-5000	5000-10000	10000 and Above	Total Village
2	4	21	47	67	65	13	1	220

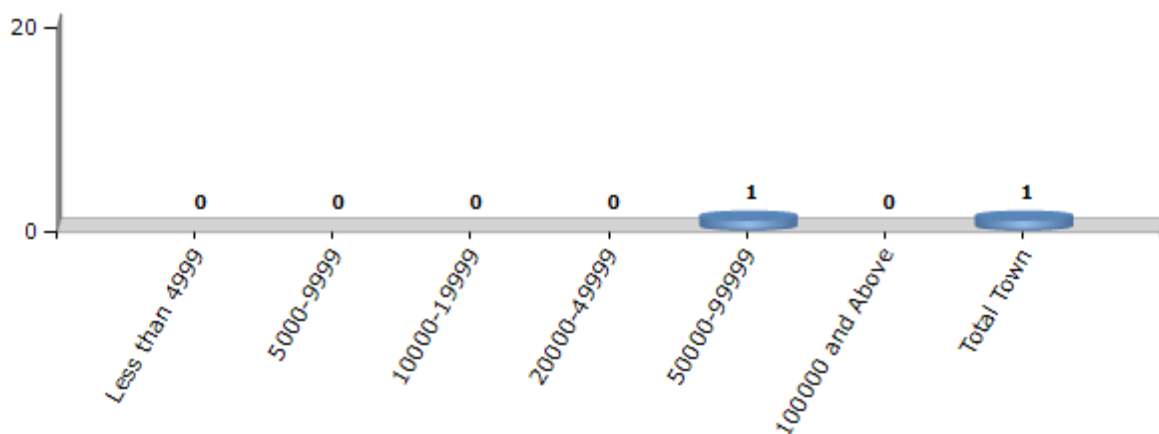
Number of Villages by Population Size - 2011



### Number of Towns by Population Size - 2011

Less than 4999	5000-9999	10000-19999	20000-49999	50000-99999	100000 and Above	Total Town
0	0	0	0	1	0	1

Number of Towns by Population Size - 2011

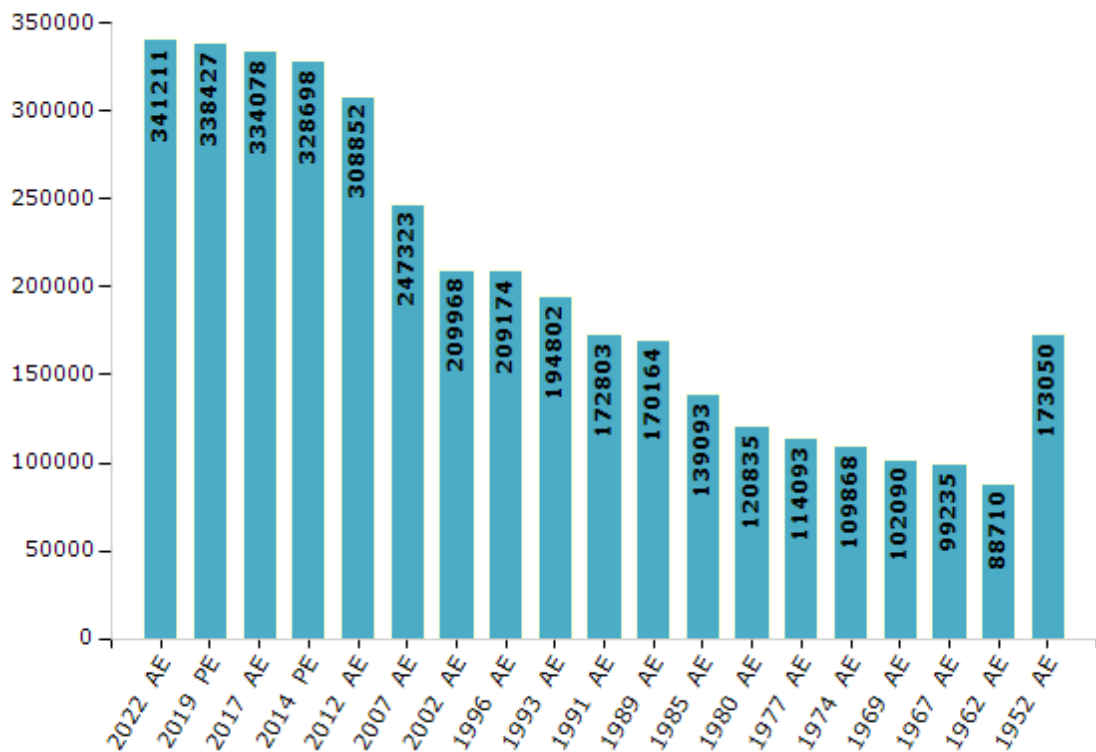


## Electoral Features

### Electors by Male & Female

Year	Male	Female	Others	Total	Year	Male	Female	Others	Total
2022 AE	182376	158830	5	341211	1991 AE	93953	78850	-	172803
2019 PE	182768	155640	19	338427	1989 AE	92359	77805	-	170164
2017 AE	181592	152468	18	334078	1985 AE	73942	65151	-	139093
2014 PE	178683	150003	12	328698	1980 AE	64065	56770	-	120835
2012 AE	171868	136970	14	308852	1977 AE	59879	54214	-	114093
2009 PE	-	-	-	-	1974 AE	57633	52235	-	109868
2007 AE	133531	113792	-	247323	1969 AE	53278	48812	-	102090
2004 PE	-	-	-	-	1967 AE	-	-	-	99235
2002 AE	115288	94680	-	209968	1962 AE	-	-	-	88710
1999 PE	-	-	-	-	1957 AE	-	-	-	-
1996 AE	114546	94628	-	209174	1952 AE	-	-	-	173050
1993 AE	106494	88308	-	194802					

Number of Electors



Note : AE : Assembly Election, PE : Assembly Segment of Parliamentary Election

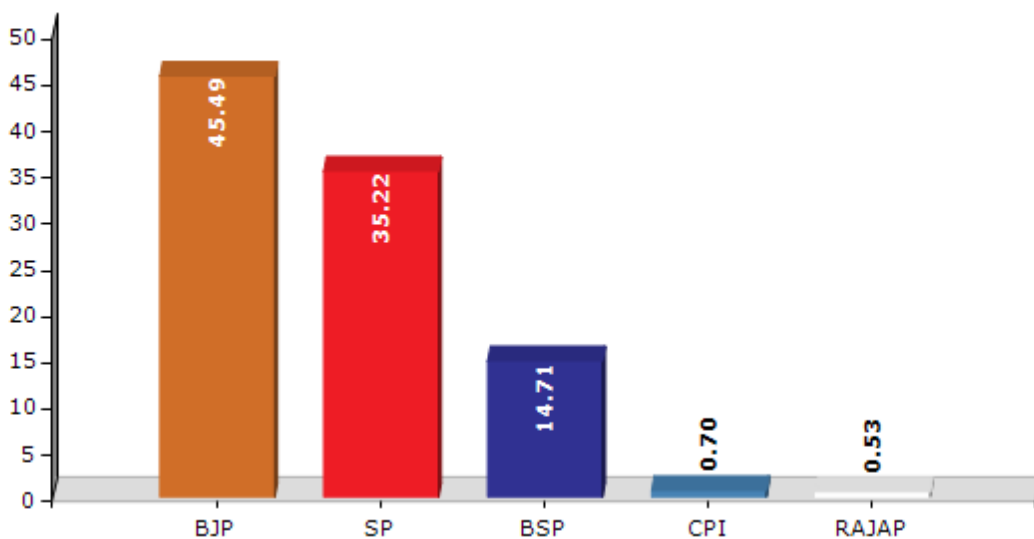


## Historical Summary Election Results

### Summary Result of Assembly Election - 2017

Candidate Name	Party	Votes	Votes %
Raj Kumar Agrawal Urf Rajaia	BJP	90362	45.49
Abdul Mannan	SP	69959	35.22
Pawan Kumar Singh	BSP	29223	14.71
Yogendra Singh	CPI	1387	0.7
Dinesh	RAJAP	1051	0.53
Shareef	IND	950	0.48
Ganga Ram	RLD	812	0.41
Vimal Kumar Pandey	IND	732	0.37
Ram Ratan Lal Verma	IND	609	0.31
Shubham	IND	528	0.27
Jagannath	IND	514	0.26
Pankaj Pandey	BKRD	356	0.18
Ramesh	BSRD	337	0.17
Mujammil	IND	297	0.15
	NOTA	1532	0.77

Votes Percentage of Top Parties - 2017



## Polling Station Level Election Results

### Number and Name of Polling Stations (PS) (2022)

Number of Polling Stations	Name of Polling Stations	Number of Polling Stations	Name of Polling Stations
1	Jhs Shahpur	22	P.P. Mahmoodpur M0 Mahgavan
2	P.P. Atiya	23	P.P. Sujaniya M0 Mahgavan
3	P.P. Thana Room No. 1	24	P.P. Bhithariya
4	P.P. Thana Room No. 2	25	P.P. Gahira
5	P.P.Mahmoodpur	26	P.P. Terva Pahalvan
6	P.P. Pirkapur	27	P.P. Bherka
7	P.P. Teriya	28	P.P. Earka
8	Panchyatghar Gopal Pur	29	P.P. Govindpur Ma0 Bahuti
9	P.P. Narendrapur	30	P.P. Bahuti Kala
10	P.P. Rasulpur Room No. 1	31	P.P. Nevada M0 Bahuti
11	P.P. Rasulpur Room No. 2	32	P.P. Bahuti Room No. 1
12	P.P. Parihavan Room No. 1	33	P.P. Bahuti Room No. 2
13	P.P. Parihavan Room No. 2	34	P.P. Golaganj M. Bahuti R.N.1
14	P.P. Mavai Brahman	35	P.P. Golaganj M. Bahuti R.N.2
15	P.P. Mahagavan Ka Extra Room	36	P.P. Rahimabad Grant
16	P.P. Mahagavan Room No. 1	37	P.P. Mavai Musalmanan
17	P.P. Mahagavan Room No. 2	38	P.P. Garindkheda
18	J.H.S. Mahgavan R.N.1	39	J.H.S. Lumamau
19	J.H.S. Mahgavan R.N.2	40	P.P. Lumamau R.N.1
20	Panchyatghar Mahagavan	41	P.P. Lumamau R.N.2
21	P.P. Devpai Ma0 Mahganav	42	P.P. Loharai

Contd....

## Polling Station Level Election Results

### Polling Station-wise Votes Secured by Overall Top Five Parties in Sandila Assembly in Assembly Election (AE) under Misrikh Parliamentary Constituency in Uttar Pradesh (2022)

Number of Polling Station	Winner - Alka Singh (BJP)	Runner-up - Abdul Mannan (BSP)	3rd - Sunil Arkvanshi (SBSP)	4th - Abhinay Gupta (BSCP)	5th - Mo. Haneef (INC)	NOTA	Other	Total Votes Secured
36	104	221	100	9	3	8	6	451
37	235	348	47	6	4	5	7	652
38	404	287	14	6	8	6	7	732
39	213	169	19	5	4	4	4	418
40	277	162	60	6	13	7	9	534
41	308	214	10	3	12	15	18	580
42	432	96	4	1	15	5	12	565
43	264	74	193	18	12	3	21	585
44	231	97	10	6	2	7	10	363
45	378	54	29	6	14	3	10	494
46	390	87	11	7	19	6	5	525
47	313	77	21	10	12	10	17	460
48	304	29	24	5	13	3	7	385
49	278	321	29	7	7	6	8	656
50	66	149	53	5	0	2	2	277
51	322	115	5	3	8	6	5	464
52	254	202	5	0	10	5	10	486
53	198	113	34	14	12	3	15	389
54	175	137	29	15	1	4	12	373
55	330	232	65	7	7	7	9	657
56	344	56	0	2	3	1	8	414
57	66	303	10	2	11	9	7	408
58	253	180	95	21	10	5	11	575
59	279	146	8	2	14	4	6	459
60	138	215	5	2	7	3	4	374
61	371	193	13	6	12	5	14	614
62	241	191	35	7	12	6	11	503
63	219	123	5	2	1	3	5	358
64	280	204	34	3	9	8	10	548
65	375	86	118	8	6	7	28	628
66	359	224	59	13	16	13	37	721
67	282	129	134	14	10	19	27	615
68	304	235	74	4	16	12	19	664
69	215	254	17	4	5	3	8	506
70	396	283	18	6	8	4	7	722

Contd....

## Polling Station Level Election Results

### Winner, Runner-up and 3rd Party Position & Winning Margin According to Polling Stations in Sandila Assembly in Assembly Election (AE) under Misrikh Parliamentary Constituency in Uttar Pradesh (2022)

Polling Station Number	Winner Party	Winner Votes (%)	Runner-up Party	Runner-up Votes (%)	Winning Margin Votes (%)	Third Party	Third Party Votes (%)	Other Votes (%)
71	BJP	302 (51.98)	SBSP	130 (22.38)	172 (29.6)	BSP	124 (21.34)	25 (4.3)
72	BJP	203 (41.51)	BSP	147 (30.06)	56 (11.45)	SBSP	116 (23.72)	23 (4.7)
73	SBSP	257 (36.98)	BSP	199 (28.63)	58 (8.35)	BJP	167 (24.03)	72 (10.36)
74	BJP	226 (39.58)	BSP	179 (31.35)	47 (8.23)	SBSP	94 (16.46)	72 (12.61)
75	BSP	476 (63.13)	BJP	150 (19.89)	326 (43.24)	SBSP	44 (5.84)	84 (11.14)
76	BJP	220 (50.34)	BSP	192 (43.94)	28 (6.4)	INC	8 (1.83)	17 (3.89)
77	BJP	324 (48.36)	BSP	293 (43.73)	31 (4.63)	SBSP	17 (2.54)	36 (5.37)
78	BJP	262 (65.01)	BSP	121 (30.02)	141 (34.99)	IND (LK)	4 (0.99)	16 (3.97)
79	BJP	259 (55.82)	BSP	177 (38.15)	82 (17.67)	IND (LK)	8 (1.72)	20 (4.31)
80	BSP	384 (56.3)	BJP	257 (37.68)	127 (18.62)	INC	8 (1.17)	33 (4.84)
81	BJP	300 (64.52)	BSP	148 (31.83)	152 (32.69)	INC	5 (1.08)	12 (2.58)
82	BJP	443 (61.36)	BSP	218 (30.19)	225 (31.17)	SBSP	21 (2.91)	40 (5.54)
83	BJP	349 (57.88)	BSP	168 (27.86)	181 (30.02)	SBSP	48 (7.96)	38 (6.3)
84	BJP	175 (57.76)	BSP	100 (33)	75 (24.76)	INC	11 (3.63)	17 (5.61)
85	BSP	96 (38.25)	BJP	83 (33.07)	13 (5.18)	SBSP	56 (22.31)	16 (6.37)
86	BSP	279 (53.14)	BJP	165 (31.43)	114 (21.71)	SBSP	52 (9.9)	29 (5.52)
87	BSP	330 (54.91)	SBSP	164 (27.29)	166 (27.62)	BJP	68 (11.31)	39 (6.49)
88	BSP	245 (51.26)	SBSP	123 (25.73)	122 (25.53)	BJP	69 (14.44)	41 (8.58)
89	BJP	348 (62.37)	BSP	141 (25.27)	207 (37.1)	SBSP	52 (9.32)	17 (3.05)
90	BSP	245 (45.2)	BJP	221 (40.77)	24 (4.43)	SBSP	28 (5.17)	48 (8.86)
91	BSP	261 (60)	BJP	109 (25.06)	152 (34.94)	SBSP	27 (6.21)	38 (8.74)
92	BJP	428 (63.31)	BSP	132 (19.53)	296 (43.78)	SBSP	59 (8.73)	57 (8.43)
93	BJP	341 (57.5)	SBSP	120 (20.24)	221 (37.26)	BSP	92 (15.51)	40 (6.75)
94	BJP	323 (73.74)	BSP	50 (11.42)	273 (62.32)	SBSP	48 (10.96)	17 (3.88)
95	BJP	269 (70.05)	BSP	76 (19.79)	193 (50.26)	SBSP	14 (3.65)	25 (6.51)
96	BSP	208 (56.68)	BJP	125 (34.06)	83 (22.62)	SBSP	12 (3.27)	22 (5.99)
97	BJP	251 (66.76)	BSP	95 (25.27)	156 (41.49)	INC	10 (2.66)	20 (5.32)
98	BJP	376 (65.39)	BSP	120 (20.87)	256 (44.52)	SBSP	50 (8.7)	29 (5.04)
99	BJP	377 (58.27)	SBSP	139 (21.48)	238 (36.79)	BSP	84 (12.98)	47 (7.26)
100	BSP	322 (75.76)	BJP	50 (11.76)	272 (64)	SBSP	19 (4.47)	34 (8)
101	BJP	315 (67.02)	BSP	109 (23.19)	206 (43.83)	SBSP	24 (5.11)	22 (4.68)
102	BJP	480 (79.21)	BSP	41 (6.77)	439 (72.44)	SBSP	35 (5.78)	50 (8.25)
103	BJP	306 (71)	BSP	100 (23.2)	206 (47.8)	SBSP	12 (2.78)	13 (3.02)
104	BJP	164 (38.5)	BSP	131 (30.75)	33 (7.75)	SBSP	96 (22.54)	35 (8.22)
105	BSP	88 (38.94)	SBSP	62 (27.43)	26 (11.51)	BJP	51 (22.57)	25 (11.06)

Contd....

## Socio-Economic Amenities - Rural

### Access to Education Facilities

Particulars	Number of Villages (% of Population)				
	Available	Not Available	If Not Available (Distance of Nearest Facility)		
			A	B	C
Govt. Primary School	176 (94)	44 (6)	24 (3)	0 (0)	0 (0)
Private Primary School	87 (72)	133 (28)	0 (0)	0 (0)	0 (0)
Govt. Middle School	89 (65)	131 (35)	63 (14)	16 (4)	0 (0)
Private Middle School	34 (19)	186 (81)	16 (4)	6 (2)	0 (0)
Govt. Secondary School	7 (7)	213 (93)	0 (0)	1 (0)	1 (0)
Private Secondary School	31 (24)	189 (76)	70 (27)	91 (40)	16 (2)
Govt. Senior Secondary School	9 (7)	211 (93)	29 (11)	65 (30)	17 (6)
Private Senior Secondary School	17 (12)	203 (88)	19 (7)	43 (20)	16 (6)
Govt. Arts and Science Degree College	4 (4)	216 (96)	1 (2)	16 (10)	58 (22)
Private Arts and Science Degree College	8 (5)	212 (95)	21 (9)	53 (25)	57 (22)
Govt. Engineering College	0 (0)	220 (100)	0 (0)	0 (0)	176 (79)
Private Engineering College	0 (0)	220 (100)	0 (0)	0 (0)	34 (15)
Govt. Medicine College	0 (0)	220 (100)	0 (0)	3 (2)	182 (81)
Private Medicine College	0 (0)	220 (100)	0 (0)	1 (0)	22 (11)
Govt. Management Institute	0 (0)	220 (100)	0 (0)	1 (1)	179 (80)
Private Management Institute	0 (0)	220 (100)	0 (0)	1 (0)	26 (13)
Govt. Polytechnic	1 (0)	219 (100)	0 (0)	2 (1)	188 (84)
Private Polytechnic	0 (0)	220 (100)	0 (0)	1 (1)	19 (8)
Govt. Vocational Training School/ITI	0 (0)	220 (100)	3 (1)	14 (8)	150 (65)
Private Vocational Training School/ITI	1 (0)	219 (100)	0 (0)	1 (1)	40 (15)
Govt. Non Formal Training Centre	7 (7)	213 (93)	0 (0)	5 (4)	127 (53)
Private Non Formal Training Centre	1 (0)	219 (100)	0 (0)	0 (0)	15 (6)
Govt. School For Disabled	4 (2)	216 (98)	0 (0)	0 (0)	177 (78)
Private School For Disabled	2 (0)	218 (100)	0 (0)	1 (0)	19 (8)
Government Others	0 (0)	220 (100)	0 (0)	0 (0)	0 (0)
Private Others	2 (1)	218 (99)	0 (0)	3 (2)	0 (0)

Note : Distance A : Less than 5 km; B : Between 5-10 km; C : 10+ km.; Source : Data Analysis is based on 2011 Census.

## DISCLAIMER

The Terms of Use and Disclaimer of Datanet India Private Limited (hereinafter referred to as "Datanet") for use of this analysis report of **Sandila Assembly Constituency (Sandila Vidhan Sabha) :-**

1. **Assembly Factbook™** is a Registered Trade Mark owned by Datanet.
2. All the maps are sketched and graphical representation only and have not been drawn to the scale and also not to represent the actual geographical area or boundary of the unit.
3. The data for the aforesaid analysis is based on authentic sources and has been culled from the various publications of Census, CSO and NSSO for district and block level data, various central and state government departments, Central & State Elections Commissions and the concerned Returning Officers' releases, Electoral Rolls, Election results and allied publications, internal assessment, surveys, estimates and analysis. Therefore, certain adjustment of data at micro level may have been done to arrive closer to the macro data.
4. Data have been provided on an "As Is" and "As AVAILABLE" basis
5. The colours shown in the maps or diagram and charts of a particular party, alliance or AC are indicative and do not represent them.
6. This publication which includes maps, sheets, graphs and data would be the property under copyright of Datanet only. The user may use these for its internal study, analysis and research purposes. It's public display, re-selling or any commercial uses by the user are not allowed.
7. Datanet has taken due care and caution in compilation and processing of data and allied information, but does not guarantee the accuracy, adequacy or completeness of any information/analysis and will be not responsible for any errors or omissions or for the results obtained from the use of such information/analysis.
8. All the contents for the publication have been culled from various authentic sources and Datanet reasonably believes such sources to be reliable, but does not make any representations, express or implied as to the accuracy or fitness of use of such information. The information or contents of the information/analysis do not constitute advice and should not be relied upon in making (or refraining from making) any decision. Any reliance placed upon the information provided by Datanet is the sole responsibility and strictly at the user's risk.
9. In no event will Datanet be liable for any damages (including, without limitation, damages for loss of business projects, or loss of profits) arising in contract, tort or otherwise from the use of or inability to use any of its contents, or from any action taken (or refrained from being taken) as a result of using the analysis or any of its contents. Datanet its directors, owners, editors, officials, employees, distributor and agents or any associate will not be liable for any errors in the information contained or any consequences arising from the use of the contents of the provided information/analysis.
10. If any provision of these terms and conditions is held invalid or illegal or unenforceable for any reason by any court of competent jurisdiction, such provision shall be severed and the remainder of provisions of the terms and conditions shall continue in full force and effect as if the Term of Use had been executed with the invalid, illegal or unenforceable provision eliminated.
11. If there are any discrepancies in the information provided, please bring it to attention of Datanet for suitable rectification measures.



**Buy Online This Complete Book At**  
**Datanet India eBooks Store**

[www.indiastatpublications.com](http://www.indiastatpublications.com)

or go directly at

[http://www.indiastatpublications.com/  
Assembly\\_factbook/Uttar Pradesh/Misrikh/ Sandila](http://www.indiastatpublications.com/Assembly_factbook/Uttar%20Pradesh/Misrikh/Sandila)

 **indiastat**elections

ISBN : 978-93-5905-874-0



9 789359 058740