



Uttar Pradesh

Assembly Factbook™

Bakshi Kaa Talab Assembly Constituency



Key Electoral Data of Bakshi Kaa Talab
Assembly Constituency (Vidhan Sabha)

Uttar Pradesh

Assembly Factbook™

Bakshi Kaa Talab Assembly Constituency



Bakshi Kaa Talab Vidhan Sabha

Editor & Director

Dr. R.K. Thukral

Research Editor

Dr. Shafeeq Rahman

**Compiled, Researched and Published by
Datanet India Pvt. Ltd.**

D-100, 1st Floor,

Okhla Industrial Area, Phase-I,

New Delhi- 110020.

Ph.: 91-11- 43580781-84

Email : support@indiastatpublications.com

Website : www.indiastatelections.com

Online Book Store :

www.indiastatpublications.com

Report No. : AFB/UP-169-0125

ISBN : 978-93-5822-996-7

First Edition : January, 2018

Eighth Updated Edition : January, 2025

Price : Rs.11500/-

US\$ 310

© Datanet India Pvt. Ltd.

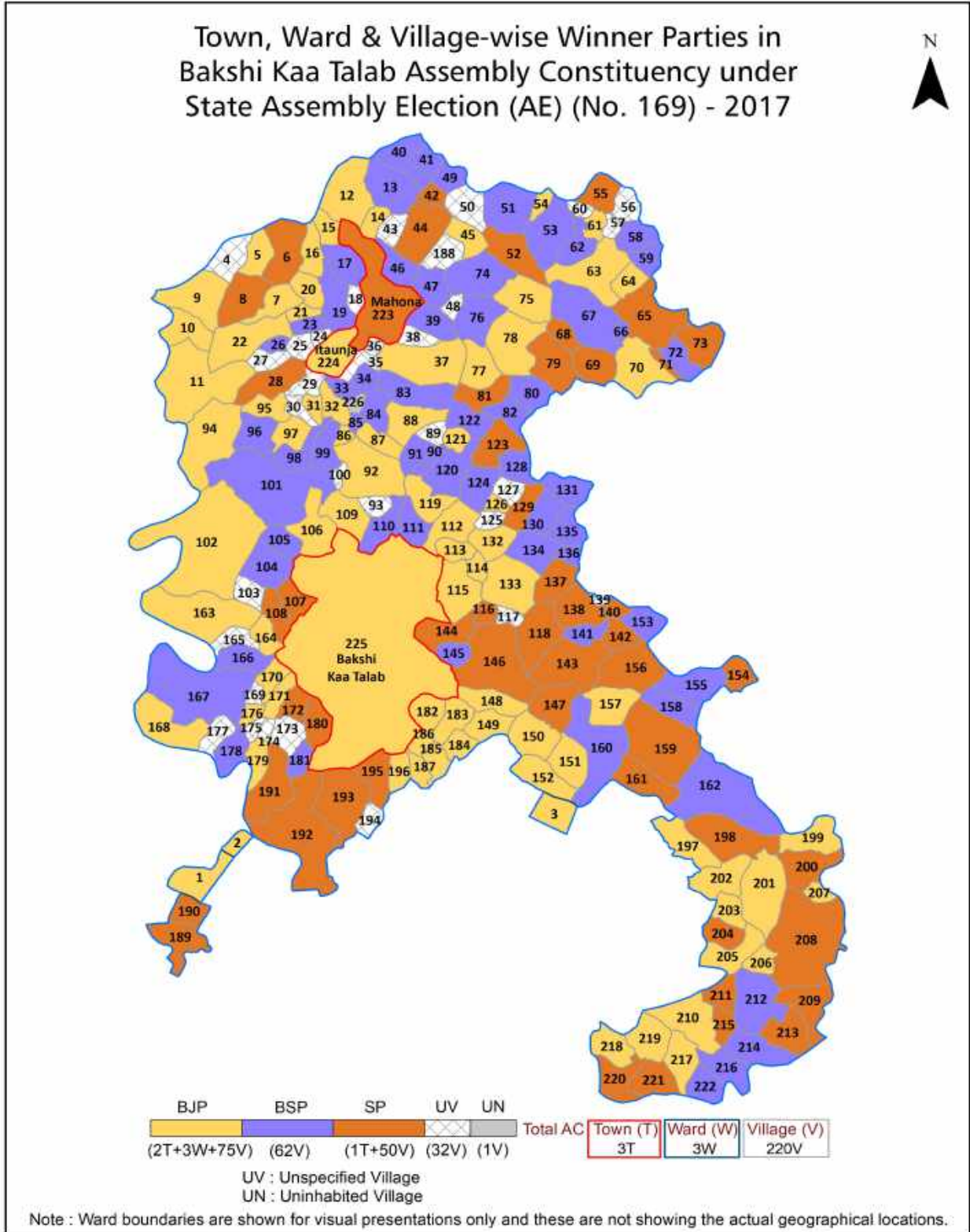
All rights reserved. No part of this book may be reproduced, stored in a retrieval system or transmitted in any form or by any means, mechanical photocopying, photographing, scanning, recording or otherwise without the prior written permission of the publisher. Please refer to Disclaimer at page no. 327 for the use of this publication.

Printed in India

Contents

No.	Particulars	Page No.
	Introduction	
1	Assembly Constituency - (Vidhan Sabha) at a Glance Features of Assembly as per Delimitation Commission of India (2008)	1-2
	Location and Political Maps	
2	Location Map Boundaries of Assembly Constituency - (Vidhan Sabha) in District Boundaries of Assembly Constituency under Parliamentary Constituency - (Lok Sabha) Town, Locality & Village-wise Winner Parties- 2024, 2022, 2019, 2017, 2014, 2012 and 2009	3-11
	Administrative Setup (2011)	
3	District Sub-district Towns Villages Inhabited Villages Uninhabited Villages Village Panchayat Intermediate Panchayat	12-24
	Demographics (2011)	
4	Population Households Rural/Urban Population Towns and Villages by Population Size Sex Ratio (Total & 0-6 Years) Religious Population Social Population Literacy Rate	25-26
	Electoral Features	
5	Important Dates of Last Elections Held Electors by Gender Service Electors Voters Voters Turnout Polling Stations & Average Number of Electors per Polling Station Electors by Age Group Present Elected Representatives	27-32
	Historical Summary Election Results	
6	Vote Share of Major Parties Winning Margin (Number & Percentage) Polarity of Parties Summary Result of Assembly Segment of Parliamentary Election 2024, 2019, 2014 and 2009 Summary Result of Assembly Elections 2022, 2017 and 2012	33-42
	Polling Station Level Election Results	
7	Name and Number of Polling Station 2024, 2022, 2019, 2017, 2014, 2012 and 2009 Polling Station-wise Electors, Voters & Voters Turnout 2024, 2022, 2019, 2017, 2014, 2012 and 2009 Polling Station wise Elections Results 2024, 2022, 2019, 2017, 2014, 2012 and 2009	43-286
	Panchayat and Local Bodies Election Results	
8	Panchayat Result 2015 Urban Local Bodies Result 2012	287-305
	Share of Assembly Constituency	
9	Share of Assembly Constituency - (Vidhan Sabha) in State, District and Parliamentary Constituency - (Lok Sabha)	306
	Socio-Economic Amenities (2011)	
10	Access to Administrative Units Agricultural, Manufacturing and Industrial Commodities Demographic Indicators Education Health & Manpower Drinking Water Supply Sanitation Entertainment and Recreations Infrastructure Power Food Allocation Distribution and Marketing of Agriculture Commodities Infrastructure Transport and Road Infrastructure Communication Banking and Financial Services Land Use Irrigation Source	308-322
11	Abbreviation & Sources	323-326
12	Disclaimer	327

Location & Political Map



Administrative Setup

List of Village Panchayat & Intermediate Panchayat (Block) Name - 2011

Village Name	Village Panchayat Name	Intermediate Panchayat Name
Adhar Khera	Akarkhera	Bakshi-Ka-Talab
Ahmedpur Khera	Ahmedpur Kheda	Bakshi-Ka-Talab
Ajanhar Kalan	Gohanakala	Bakshi-Ka-Talab
Akbarpur	Kishanpur	Bakshi-Ka-Talab
Aldampur	Aldampur	Bakshi-Ka-Talab
Alinagar	Narharpur	Chinhat
Allu Nagar Diguria	Allu Nagar Diguria	Chinhat
Ancharamau	Acharamau	Bakshi-Ka-Talab
Anora Kala	Anora Kala	Chinhat
Aramba	Aaramba	Bakshi-Ka-Talab
Arjunpur	Chakpirthipur	Bakshi-Ka-Talab
Ashnaha	Aasnaha	Bakshi-Ka-Talab
Asti	Asti	Bakshi-Ka-Talab
Ataraura	Atraura	Bakshi-Ka-Talab
Atesua	Aatesuva	Bakshi-Ka-Talab
Badhamau	Badhamau	Chinhat
Bagaha	Bamha	Bakshi-Ka-Talab
Bahadurganj	Chogva	Bakshi-Ka-Talab
Bahargaon	Bahargaon	Bakshi-Ka-Talab
Bajpur Gangaura	Daripur	Bakshi-Ka-Talab
Banauga	Banoga	Bakshi-Ka-Talab
Bangaon	Palpur	Bakshi-Ka-Talab
Barakhempur	Barakhempur	Bakshi-Ka-Talab
Bargadikala	Bargadi Kalan	Bakshi-Ka-Talab
Barkhurdaipur	Adharkhera	Bakshi-Ka-Talab
Basaha	Basha	Bakshi-Ka-Talab
Beharkaraundi	Behad Karauda	Bakshi-Ka-Talab
Behta	Behta	Bakshi-Ka-Talab
Belava	Nagar Chogava	Bakshi-Ka-Talab

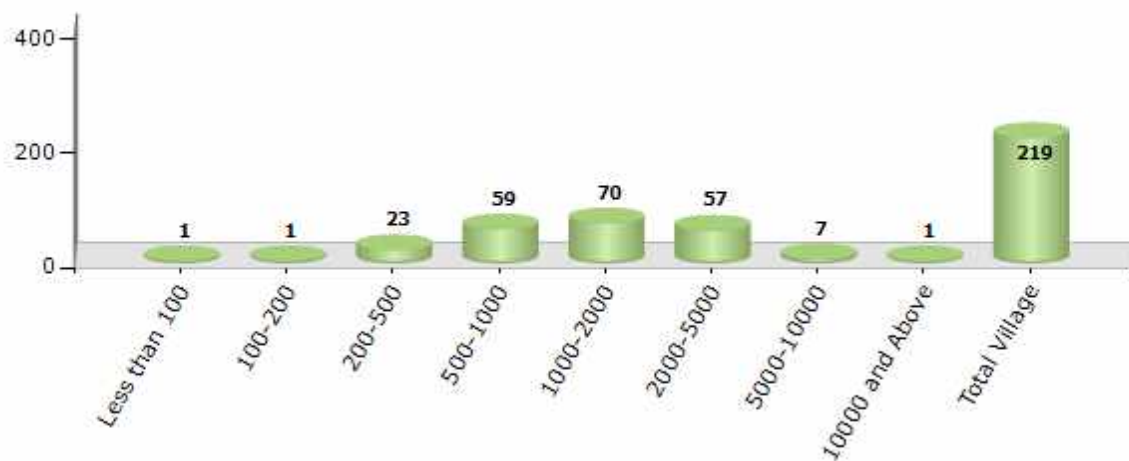
Contd....

Demographics

Number of Villages by Population Size - 2011

Less than 100	100-200	200-500	500-1000	1000-2000	2000-5000	5000-10000	10000 and Above	Total Village
1	1	23	59	70	57	7	1	219

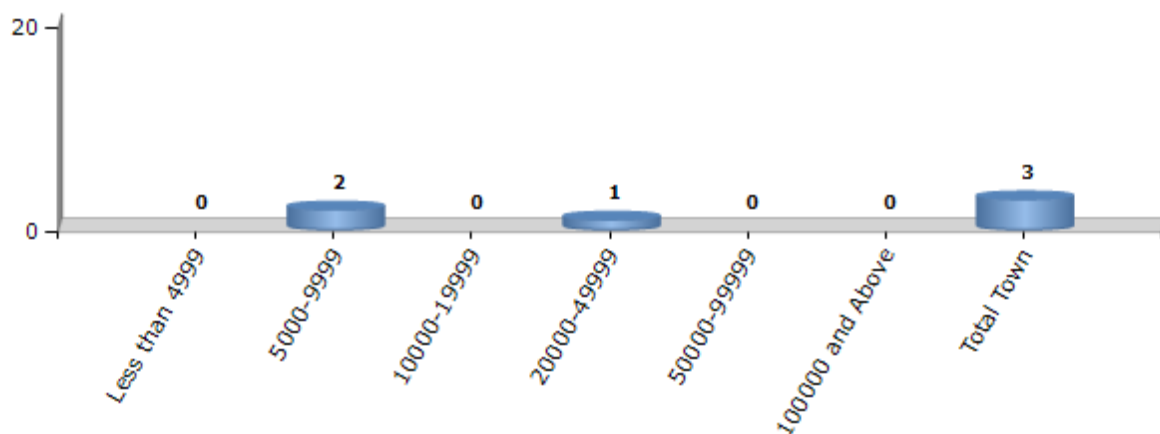
Number of Villages by Population Size - 2011



Number of Towns by Population Size - 2011

Less than 4999	5000-9999	10000-19999	20000-49999	50000-99999	100000 and Above	Total Town
0	2	0	1	0	0	3

Number of Towns by Population Size - 2011

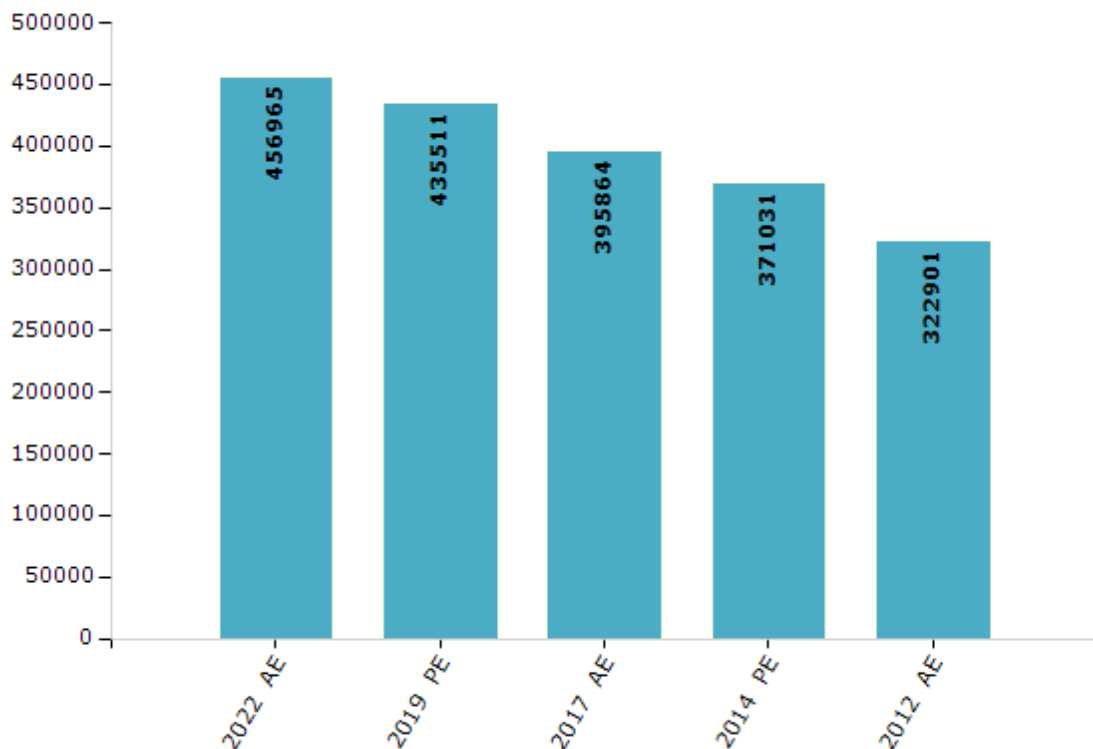


Electoral Features

Electors by Male & Female

Year	Male	Female	Others	Total	Year	Male	Female	Others	Total
2022 AE	242949	214003	13	456965	1991 AE	-	-	-	-
2019 PE	232641	202862	8	435511	1989 AE	-	-	-	-
2017 AE	213946	181913	5	395864	1985 AE	-	-	-	-
2014 PE	200881	170144	6	371031	1980 AE	-	-	-	-
2012 AE	175971	146928	2	322901	1977 AE	-	-	-	-
2009 PE	-	-	-	-	1974 AE	-	-	-	-
2007 AE	-	-	-	-	1969 AE	-	-	-	-
2004 PE	-	-	-	-	1967 AE	-	-	-	-
2002 AE	-	-	-	-	1962 AE	-	-	-	-
1999 PE	-	-	-	-	1957 AE	-	-	-	-
1996 AE	-	-	-	-	1952 AE	-	-	-	-
1993 AE	-	-	-	-					

Number of Electors



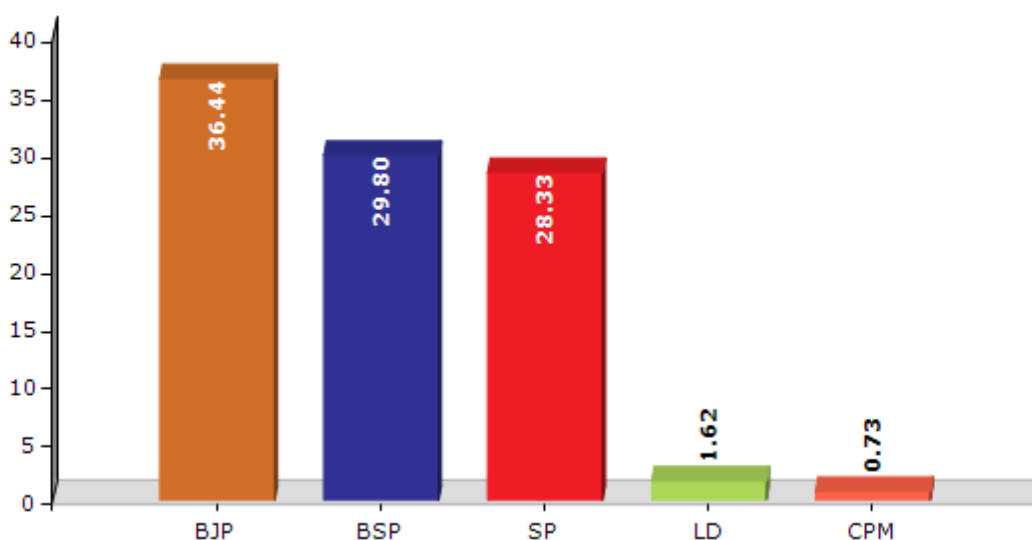
Note : AE : Assembly Election, PE : Assembly Segment of Parliamentary Election

Historical Summary Election Results

Summary Result of Assembly Election - 2017

Candidate Name	Party	Votes	Votes %
Avinash Trivedi	BJP	96482	36.44
Nakul Dubey	BSP	78898	29.8
Gomti Yadav	SP	74995	28.33
Rajendra Prasad Yadav	LD	4283	1.62
Chotelal	CPM	1932	0.73
Annpurna Jauhari	PDD	1137	0.43
Dinesh Kumar Shukla	IND	1133	0.43
Chhaya Asthana	BSCP	951	0.36
Sunil Kumar	RAJAP	852	0.32
Ajeet Kumar	IND	686	0.26
Rakes Yadav Rana	MNVP	600	0.23
Anoop Kumar	RASHVIP	542	0.2
	NOTA	2271	0.86

Votes Percentage of Top Parties - 2017



Polling Station Level Election Results

Number and Name of Polling Stations (PS) (2022)

Number of Polling Stations	Name of Polling Stations	Number of Polling Stations	Name of Polling Stations
1	Pu.Ma.Vi. Amaniganj Banauga Room No-1	22	Pra.Vi. Bhargahnaroom No-1
2	Pu.Ma.Vi. Amaniganj Banauga Room No-2	23	Pra. Vi. Mahigawan Room No-1
3	Pu.Ma.Vi. Amaniganj Banauga Room No-3	24	Pra. Vi. Mahigawan Room No-2
4	Pra.Vi. Saraydamu Rrom No-1	25	Pra.Vi. Puhuppur Room No-1
5	Pra. Vi. Bhagautipur Room No-1	26	Pra.Vi. Suwanshipur Room No-1
6	Pra.Vi. Amaniganj Banauga Room No-1	27	Pra.Vi. Rewamau Room No-1
7	Pra.Vi. Aramba Room No-1	28	Pra.Vi. Indara Room No-1
8	Pra.Vi. Bahargawan Room No-1	29	Pra.Vi. Indara Room No-2
9	Milan Center Newada Room No-1	30	Pra.Vi. Khajuri Room No-1
10	Pra.Vi. Shivri Room No-1	31	Pra.Vi. Gulalpur Room No-1
11	Pra.Vi. Lalpur Room No-1	32	Pra.Vi. Gulalpur Room No-2
12	Pra.Vi. Dhilvasi Room No-1	33	Pra.Vi. Asnha Room No-1
13	Pra.Vi. Khanpur Room No-1	34	Pra.Vi. Sarawan Room No-1
14	Pra.Vi. Pattiroom No -1	35	Pra.Vi. Parshiya Room No-1
15	Pra.Vi. Mushpipriroom No -1	36	Pra.Vi. Parshiya Room No-2
16	Pra.Vi. Muspipari Room No-2	37	Pra.Vi. Chandnapur Room No-1
17	Pra.Vi. Himmatpur Room No-1	38	Pra.Vi. Chandnapur Room No-2
18	Pra.Vi. Kunaauraroom No-1	39	Pra.Vi. Hanumantpur Room No-1
19	Pra.Vi. Umariyaroom No-1	40	Pra.Vi. Shahpur Najul Room No-1
20	Pra.Vi. Godhnaroom No-1	41	Pra.Vi. Atesuwa Room No-1
21	Pu.Ma.Vi. Raipur Babu Room No-1	42	Pra.Vi. Atesuwa Room No-2

Contd....

Polling Station Level Election Results

Polling Station-wise Votes Secured by Overall Top Five Parties in Bakshi Kaa Talab Assembly in Assembly Election (AE) under Mohanlalganj Parliamentary Constituency in Uttar Pradesh (2022)

Number of Polling Station	Winner - Yogesh Shukla (BJP)	Runner-up - Gomti Yadav (SP)	3rd - Salauddin 'Mussan' (BSP)	4th - Lalan Kumar (INC)	5th - Sunil Kumar Alias S. K. Singhaniya (ASPKR)	NOTA	Other	Total Votes Secured
36	147	326	57	20	2	0	5	557
37	395	39	14	24	2	0	3	477
38	128	93	254	39	18	0	22	554
39	470	65	207	14	3	0	23	782
40	155	141	103	7	0	0	8	414
41	315	385	98	20	7	0	39	864
42	311	309	106	8	0	0	8	742
43	151	345	73	12	2	0	7	590
44	231	497	94	15	2	0	10	849
45	114	233	19	3	0	0	0	369
46	410	236	9	3	2	0	4	664
47	177	124	43	7	2	0	4	357
48	502	184	25	16	4	0	6	737
49	214	334	72	9	1	0	2	632
50	261	157	167	15	4	0	7	611
51	472	118	18	14	3	0	9	634
52	199	312	27	12	7	0	6	563
53	86	44	294	17	2	0	11	454
54	346	122	190	62	7	0	8	735
55	298	182	14	12	1	0	7	514
56	294	79	14	27	1	0	6	421
57	537	186	12	18	5	0	11	769
58	275	335	44	178	1	0	7	840
59	554	235	24	34	5	0	22	874
60	351	197	97	27	11	0	21	704
61	258	557	22	16	1	0	8	862
62	602	122	114	55	5	0	13	911
63	353	95	54	18	1	0	11	532
64	358	100	15	12	0	0	4	489
65	482	257	56	51	3	0	13	862
66	61	472	2	12	1	0	0	548
67	411	57	18	23	3	0	11	523
68	257	247	170	71	3	0	14	762
69	260	96	4	28	2	0	9	399
70	206	86	4	29	0	0	4	329

Contd....

Polling Station Level Election Results

Winner, Runner-up and 3rd Party Position & Winning Margin According to Polling Stations in Bakshi Kaa Talab Assembly in Assembly Election (AE) under Mohanlalganj Parliamentary Constituency in Uttar Pradesh (2022)

Polling Station Number	Winner Party	Winner Votes (%)	Runner-up Party	Runner-up Votes (%)	Winning Margin Votes (%)	Third Party	Third Party Votes (%)	Other Votes (%)
71	BJP	413 (71.08)	SP	88 (15.15)	325 (55.93)	INC	40 (6.88)	40 (6.88)
72	SP	396 (55)	BJP	250 (34.72)	146 (20.28)	INC	44 (6.11)	30 (4.17)
73	BJP	358 (58.12)	SP	195 (31.66)	163 (26.46)	BSP	42 (6.82)	21 (3.41)
74	BJP	274 (51.89)	BSP	107 (20.27)	167 (31.62)	INC	82 (15.53)	65 (12.31)
75	BJP	177 (41.45)	BSP	124 (29.04)	53 (12.41)	SP	74 (17.33)	52 (12.18)
76	BJP	391 (66.27)	SP	104 (17.63)	287 (48.64)	INC	46 (7.8)	49 (8.31)
77	BJP	383 (64.81)	SP	164 (27.75)	219 (37.06)	INC	28 (4.74)	16 (2.71)
78	BJP	444 (54.55)	SP	229 (28.13)	215 (26.42)	BSP	115 (14.13)	26 (3.19)
79	BJP	304 (50.33)	SP	278 (46.03)	26 (4.3)	INC	9 (1.49)	13 (2.15)
80	BJP	236 (59.9)	SP	94 (23.86)	142 (36.04)	INC	27 (6.85)	37 (9.39)
81	BJP	504 (63.16)	SP	157 (19.67)	347 (43.49)	BSP	66 (8.27)	71 (8.9)
82	SP	269 (53.37)	BJP	109 (21.63)	160 (31.74)	INC	84 (16.67)	42 (8.33)
83	BJP	417 (69.15)	SP	99 (16.42)	318 (52.73)	BSP	47 (7.79)	40 (6.63)
84	BJP	290 (60.17)	SP	142 (29.46)	148 (30.71)	BSP	26 (5.39)	24 (4.98)
85	BJP	386 (50.26)	SP	316 (41.15)	70 (9.11)	BSP	50 (6.51)	16 (2.08)
86	BJP	368 (52.65)	SP	272 (38.91)	96 (13.74)	BSP	41 (5.87)	18 (2.58)
87	BJP	365 (56.68)	SP	205 (31.83)	160 (24.85)	BSP	57 (8.85)	17 (2.64)
88	BJP	345 (50.22)	SP	291 (42.36)	54 (7.86)	BSP	29 (4.22)	22 (3.2)
89	BJP	402 (66.89)	SP	173 (28.79)	229 (38.1)	INC	12 (2)	14 (2.33)
90	BJP	208 (63.8)	SP	109 (33.44)	99 (30.36)	BSP	6 (1.84)	3 (0.92)
91	BJP	475 (61.13)	SP	234 (30.12)	241 (31.01)	BSP	41 (5.28)	27 (3.47)
92	SP	371 (48.24)	BJP	279 (36.28)	92 (11.96)	BSP	92 (11.96)	27 (3.51)
93	BJP	521 (61.73)	SP	204 (24.17)	317 (37.56)	BSP	52 (6.16)	67 (7.94)
94	SP	117 (50.21)	BJP	109 (46.78)	8 (3.43)	BSP	2 (0.86)	5 (2.15)
95	BJP	450 (67.47)	SP	97 (14.54)	353 (52.93)	INC	64 (9.6)	56 (8.4)
96	SP	365 (55.39)	BJP	179 (27.16)	186 (28.23)	BSP	86 (13.05)	29 (4.4)
97	BJP	146 (52.14)	SP	119 (42.5)	27 (9.64)	INC	8 (2.86)	7 (2.5)
98	BJP	194 (37.6)	BSP	194 (37.6)	0 (0)	SP	96 (18.6)	32 (6.2)
99	SP	393 (77.36)	BJP	88 (17.32)	305 (60.04)	INC	9 (1.77)	18 (3.54)
100	BJP	182 (38.97)	BSP	175 (37.47)	7 (1.5)	SP	84 (17.99)	26 (5.57)
101	BJP	243 (56.64)	SP	89 (20.75)	154 (35.89)	BSP	81 (18.88)	16 (3.73)
102	SP	337 (61.16)	BJP	174 (31.58)	163 (29.58)	BSP	18 (3.27)	22 (3.99)
103	BSP	330 (56.7)	BJP	122 (20.96)	208 (35.74)	SP	105 (18.04)	25 (4.3)
104	BJP	336 (50.91)	SP	156 (23.64)	180 (27.27)	BSP	131 (19.85)	37 (5.61)
105	SP	570 (72.8)	BSP	110 (14.05)	460 (58.75)	BJP	86 (10.98)	17 (2.17)

Contd....

Socio-Economic Amenities - Rural

Access to Education Facilities

Particulars	Number of Villages (% of Population)				
	Available	Not Available	If Not Available (Distance of Nearest Facility)		
			A	B	C
Govt. Primary School	193 (96)	26 (4)	16 (3)	1 (0)	0 (0)
Private Primary School	19 (17)	200 (83)	0 (0)	0 (0)	0 (0)
Govt. Middle School	68 (45)	151 (55)	74 (23)	32 (11)	5 (2)
Private Middle School	23 (19)	196 (81)	8 (3)	1 (0)	0 (0)
Govt. Secondary School	7 (5)	212 (95)	62 (21)	73 (29)	12 (5)
Private Secondary School	19 (22)	200 (78)	13 (7)	10 (4)	1 (1)
Govt. Senior Secondary School	6 (4)	213 (96)	42 (18)	84 (34)	23 (7)
Private Senior Secondary School	16 (18)	203 (82)	18 (7)	14 (6)	1 (1)
Govt. Arts and Science Degree College	1 (2)	218 (98)	6 (2)	12 (6)	123 (51)
Private Arts and Science Degree College	7 (2)	212 (98)	10 (6)	12 (9)	11 (3)
Govt. Engineering College	1 (0)	218 (100)	7 (3)	14 (7)	110 (44)
Private Engineering College	11 (5)	208 (95)	14 (9)	19 (12)	11 (4)
Govt. Medicine College	0 (0)	219 (100)	5 (2)	24 (14)	130 (52)
Private Medicine College	2 (2)	217 (98)	8 (5)	8 (6)	4 (1)
Govt. Management Institute	0 (0)	219 (100)	11 (5)	17 (7)	129 (50)
Private Management Institute	0 (0)	219 (100)	8 (6)	4 (3)	7 (3)
Govt. Polytechnic	0 (0)	219 (100)	1 (0)	22 (16)	157 (65)
Private Polytechnic	1 (2)	218 (98)	3 (2)	2 (1)	9 (4)
Govt. Vocational Training School/ITI	1 (0)	218 (100)	6 (2)	42 (16)	133 (64)
Private Vocational Training School/ITI	4 (3)	215 (97)	4 (1)	1 (1)	5 (1)
Govt. Non Formal Training Centre	6 (6)	213 (94)	6 (4)	26 (8)	108 (48)
Private Non Formal Training Centre	1 (0)	218 (100)	1 (0)	0 (0)	0 (0)
Govt. School For Disabled	0 (0)	219 (100)	1 (1)	7 (2)	132 (62)
Private School For Disabled	0 (0)	219 (100)	0 (0)	0 (0)	0 (0)
Government Others	0 (0)	219 (100)	0 (0)	0 (0)	15 (5)
Private Others	1 (1)	218 (99)	0 (0)	0 (0)	0 (0)

Note : Distance A : Less than 5 km; B : Between 5-10 km; C : 10+ km.; Source : Data Analysis is based on 2011 Census.

DISCLAIMER

The Terms of Use and Disclaimer of Datanet India Private Limited (hereinafter referred to as "Datanet") for use of this analysis report of **Bakshi Kaa Talab Assembly Constituency (Bakshi Kaa Talab Vidhan Sabha) :-**

1. **Assembly Factbook™** is a Registered Trade Mark owned by Datanet.
2. All the maps are sketched and graphical representation only and have not been drawn to the scale and also not to represent the actual geographical area or boundary of the unit.
3. The data for the aforesaid analysis is based on authentic sources and has been culled from the various publications of Census, CSO and NSSO for district and block level data, various central and state government departments, Central & State Elections Commissions and the concerned Returning Officers' releases, Electoral Rolls, Election results and allied publications, internal assessment, surveys, estimates and analysis. Therefore, certain adjustment of data at micro level may have been done to arrive closer to the macro data.
4. Data have been provided on an "As Is" and "As AVAILABLE" basis
5. The colours shown in the maps or diagram and charts of a particular party, alliance or AC are indicative and do not represent them.
6. This publication which includes maps, sheets, graphs and data would be the property under copyright of Datanet only. The user may use these for its internal study, analysis and research purposes. It's public display, re-selling or any commercial uses by the user are not allowed.
7. Datanet has taken due care and caution in compilation and processing of data and allied information, but does not guarantee the accuracy, adequacy or completeness of any information/analysis and will be not responsible for any errors or omissions or for the results obtained from the use of such information/analysis.
8. All the contents for the publication have been culled from various authentic sources and Datanet reasonably believes such sources to be reliable, but does not make any representations, express or implied as to the accuracy or fitness of use of such information. The information or contents of the information/analysis do not constitute advice and should not be relied upon in making (or refraining from making) any decision. Any reliance placed upon the information provided by Datanet is the sole responsibility and strictly at the user's risk.
9. In no event will Datanet be liable for any damages (including, without limitation, damages for loss of business projects, or loss of profits) arising in contract, tort or otherwise from the use of or inability to use any of its contents, or from any action taken (or refrained from being taken) as a result of using the analysis or any of its contents. Datanet its directors, owners, editors, officials, employees, distributor and agents or any associate will not be liable for any errors in the information contained or any consequences arising from the use of the contents of the provided information/analysis.
10. If any provision of these terms and conditions is held invalid or illegal or unenforceable for any reason by any court of competent jurisdiction, such provision shall be severed and the remainder of provisions of the terms and conditions shall continue in full force and effect as if the Term of Use had been executed with the invalid, illegal or unenforceable provision eliminated.
11. If there are any discrepancies in the information provided, please bring it to attention of Datanet for suitable rectification measures.

**Buy Online This Complete Book At
Datanet India eBooks Store**

www.indiastatpublications.com

or go directly at

[http://www.indiastatpublications.com/
Assembly_factbook/Uttar Pradesh/Mohanlalganj/
Bakshi_Kaa_Talab](http://www.indiastatpublications.com/Assembly_factbook/Uttar%20Pradesh/Mohanlalganj/Bakshi_Kaa_Talab)

 **indiastat**elections

ISBN : 978-93-5822-996-7



9 789358 229967