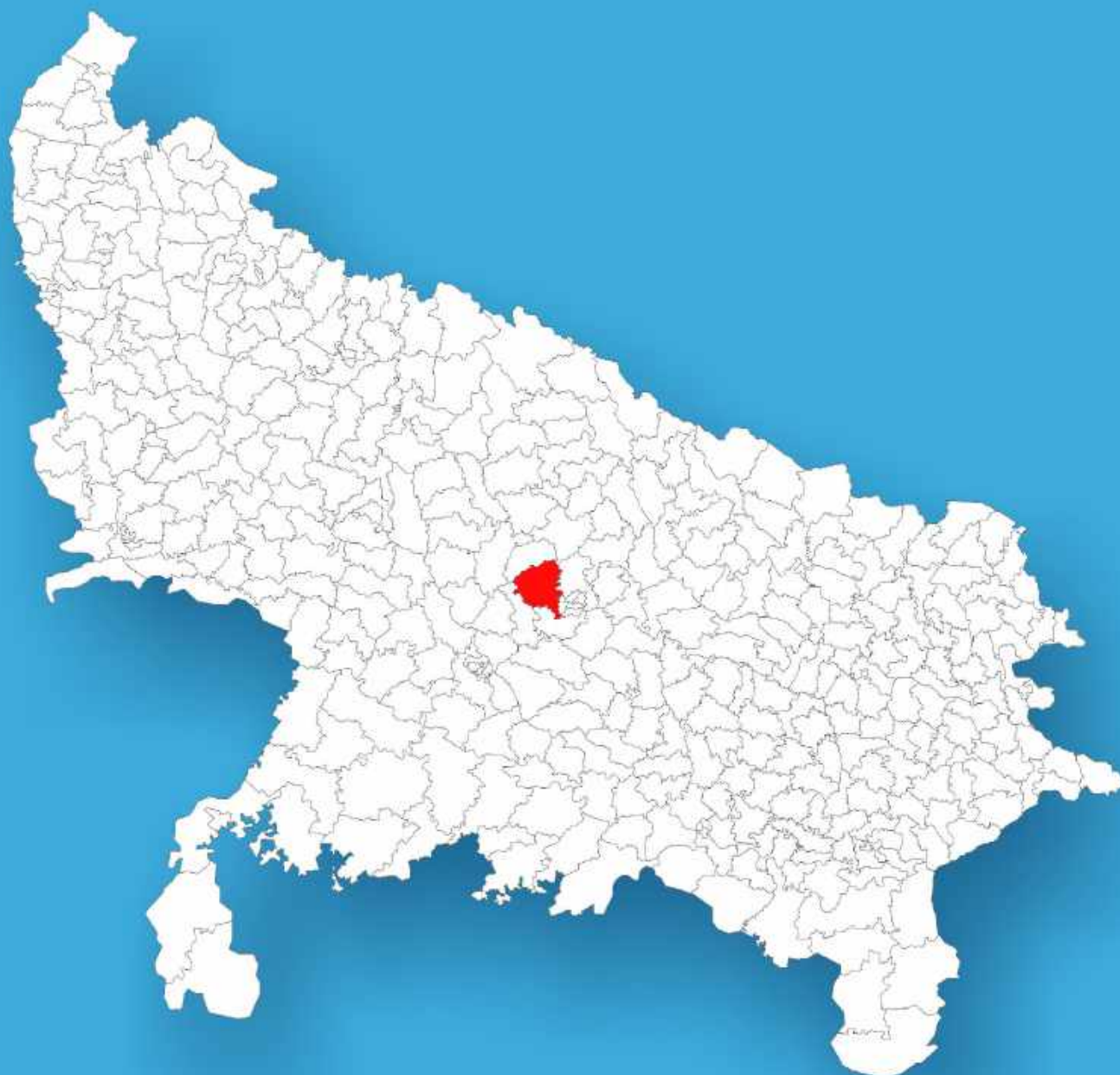




Uttar Pradesh

Assembly Factbook™

Malihabad Assembly Constituency



Key Electoral Data of Malihabad
Assembly Constituency (Vidhan Sabha)

Uttar Pradesh

Assembly Factbook™

Malihabad Assembly Constituency



Malihabad Vidhan Sabha

Editor & Director

Dr. R.K. Thukral

Research Editor

Dr. Shafeeq Rahman

**Compiled, Researched and Published by
Datanet India Pvt. Ltd.**

D-100, 1st Floor,

Okhla Industrial Area, Phase-I,

New Delhi- 110020.

Ph.: 91-11- 43580781-84

Email : support@indiastatpublications.com

Website : www.indiastatelections.com

Online Book Store :

www.indiastatpublications.com

Report No. : AFB/UP-168-0125

ISBN : 978-93-5905-189-5

First Edition : January, 2018

Eighth Updated Edition : January, 2025

Price : Rs.11500/-

US\$ 310

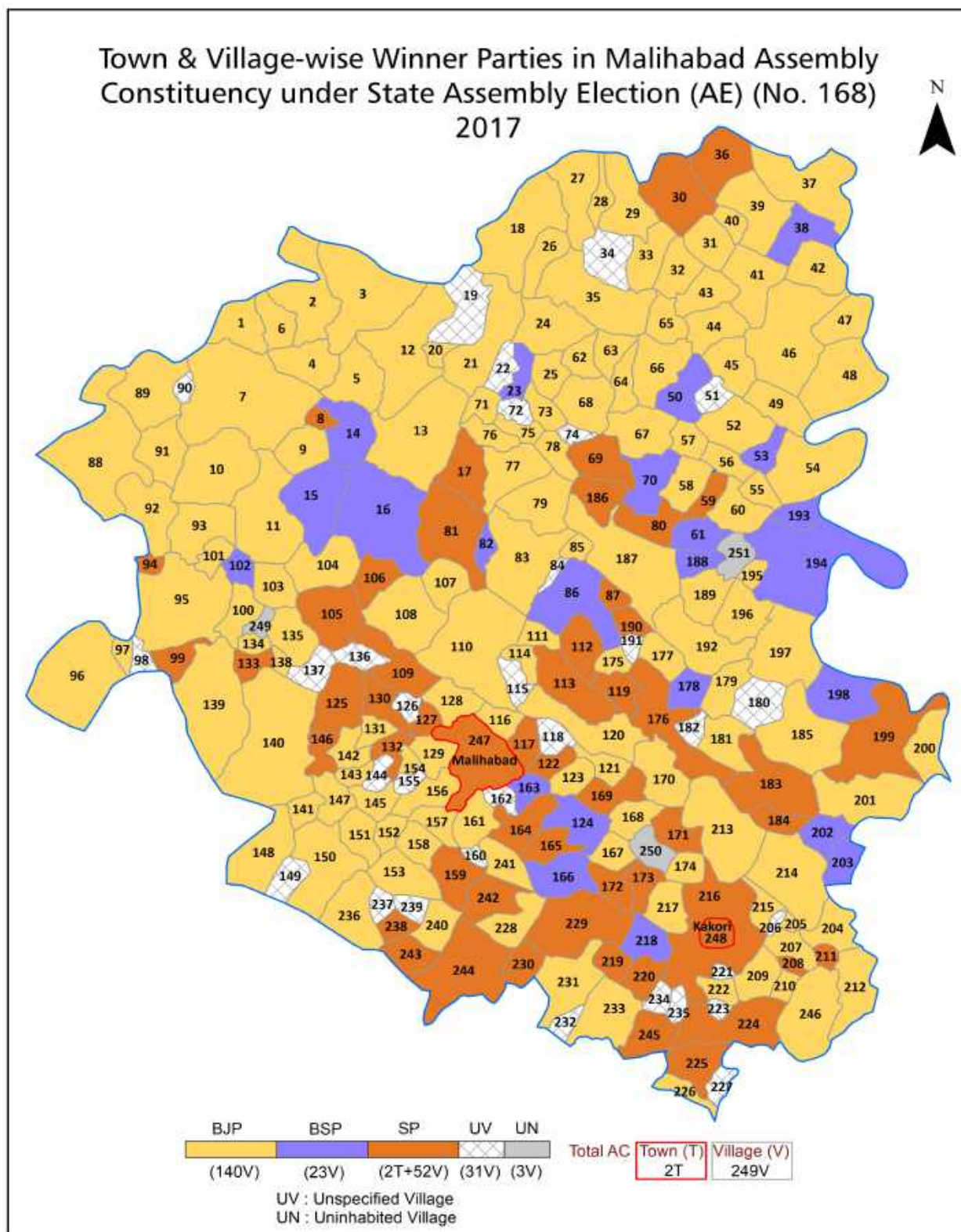
© Datanet India Pvt. Ltd.

All rights reserved. No part of this book may be reproduced, stored in a retrieval system or transmitted in any form or by any means, mechanical photocopying, photographing, scanning, recording or otherwise without the prior written permission of the publisher. Please refer to Disclaimer at page no. 336 for the use of this publication.

Printed in India

No.	Particulars	Page No.
	Introduction	
1	Assembly Constituency - (Vidhan Sabha) at a Glance Features of Assembly as per Delimitation Commission of India (2008)	1-2
	Location and Political Maps	
2	Location Map Boundaries of Assembly Constituency - (Vidhan Sabha) in District Boundaries of Assembly Constituency under Parliamentary Constituency - (Lok Sabha) Town & Village-wise Winner Parties-2024, 2022, 2019, 2017, 2014, 2012 and 2009	3-11
	Administrative Setup (2011)	
3	District Sub-district Towns Villages Inhabited Villages Uninhabited Villages Village Panchayat Intermediate Panchayat	12-24
	Demographics (2011)	
4	Population Households Rural/Urban Population Towns and Villages by Population Size Sex Ratio (Total & 0-6 Years) Religious Population Social Population Literacy Rate	25-26
	Electoral Features	
5	Important Dates of Last Elections Held Electors by Gender Service Electors Voters Voters Turnout Polling Stations & Average Number of Electors per Polling Station Electors by Age Group Present Elected Representatives	27-32
	Historical Summary Election Results	
6	Vote Share of Major Parties Winning Margin (Number & Percentage) Polarity of Parties Summary Result of Assembly Segment of Parliamentary Election 2024, 2019, 2014, 2009, 2004 and 1999 Summary Result of Assembly Elections 2022, 2017, 2012, 2007, 2002, 1996, 1993, 1991, 1989, 1985, 1980, 1977, 1974, 1969, 1967, 1962, 1957 and 1952	33-59
	Polling Station Level Election Results	
7	Name and Number of Polling Station 2024, 2022, 2019, 2017, 2014, 2012 and 2009 Polling Station-wise Electors, Voters & Voters Turnout 2024, 2022, 2019, 2017, 2014, 2012 and 2009 Polling Station wise Elections Results 2024, 2022, 2019, 2017, 2014, 2012 and 2009	60-294
8	Panchayat and Local Bodies Election Results Panchayat Result 2015 Urban Local Bodies Result 2012	295-314
	Share of Assembly Constituency	
9	Share of Assembly Constituency - (Vidhan Sabha) in State, District and Parliamentary Constituency - (Lok Sabha)	315
	Socio-Economic Amenities (2011)	
10	Access to Administrative Units Agricultural, Manufacturing and Industrial Commodities Demographic Indicators Education Health & Manpower Drinking Water Supply Sanitation Entertainment and Recreations Infrastructure Power Food Allocation Distribution and Marketing of Agriculture Commodities Infrastructure Transport and Road Infrastructure Communication Banking and Financial Services Land Use Irrigation Source	317-331
11	Abbreviation & Sources	332-335
12	Disclaimer	336

Location & Political Map



Administrative Setup

List of Village Panchayat & Intermediate Panchayat (Block) Name - 2011

Village Name	Village Panchayat Name	Intermediate Panchayat Name
Adampur	Kolava Bhanaura	Mal
Ahindar	Ahindar	Mal
Ahmedabad	Ahmedabad	Malihabad
Ajmatnagar	Karjhan	Kakori
Akbar Pur	Devari Ganja	Mal
Allupur	Allupur	Malihabad
Allupur	Allupur	Kakori
Amethiasalempur	Amethiasalempur	Kakori
Amlauli	Keraura	Mal
Atari	Atari	Mal
Ataria	Madwana	Mal
Ataura	Datali	Malihabad
Aumau	Aumau	Mal
Aunt	Saidapur	Mal
Auntgarhi Saura	Auntgarhi Saura	Mal
Badaura	Badaura	Malihabad
Badiya	Badiya	Mal
Bahelia	Bahelia	Malihabad
Bahraura	Bahraura	Mal
Bakhtiyar Nagar	Bakhtiyar Nagar	Malihabad
Banshigarhi	Banshigarhi	Kakori
Baragoan	Baragoan	Kakori
Barhi Garhi	Barhi Garhi	Malihabad
Bari Jalalpur	Bakhatyar Nagar	Malihabad
Barkhorava	Barkhorava	Mal
Basant Pur	Basant Pur	Mal
Basrela	Basrela	Kakori
Behru	Behru	Kakori
Belgarha	Belgarha	Malihabad

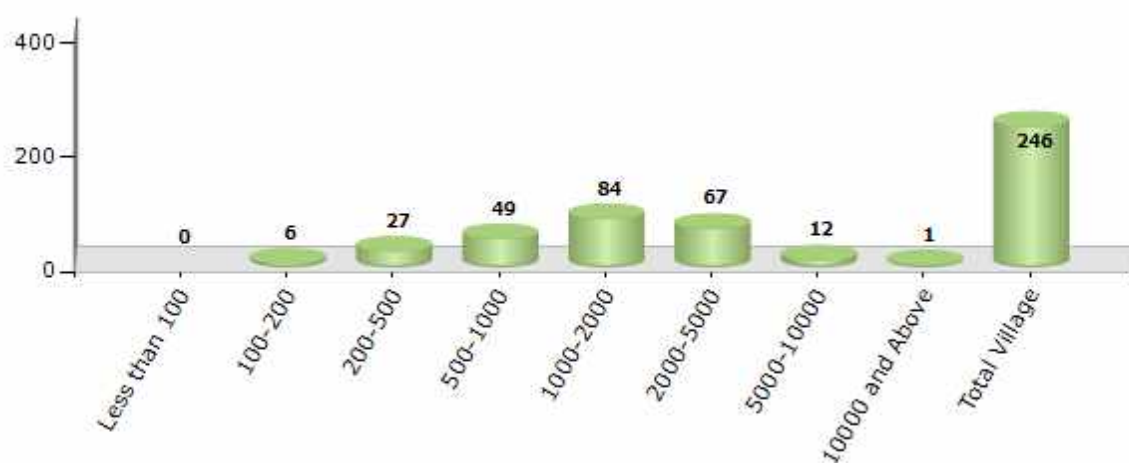
Contd....

Demographics

Number of Villages by Population Size - 2011

Less than 100	100-200	200-500	500-1000	1000-2000	2000-5000	5000-10000	10000 and Above	Total Village
0	6	27	49	84	67	12	1	246

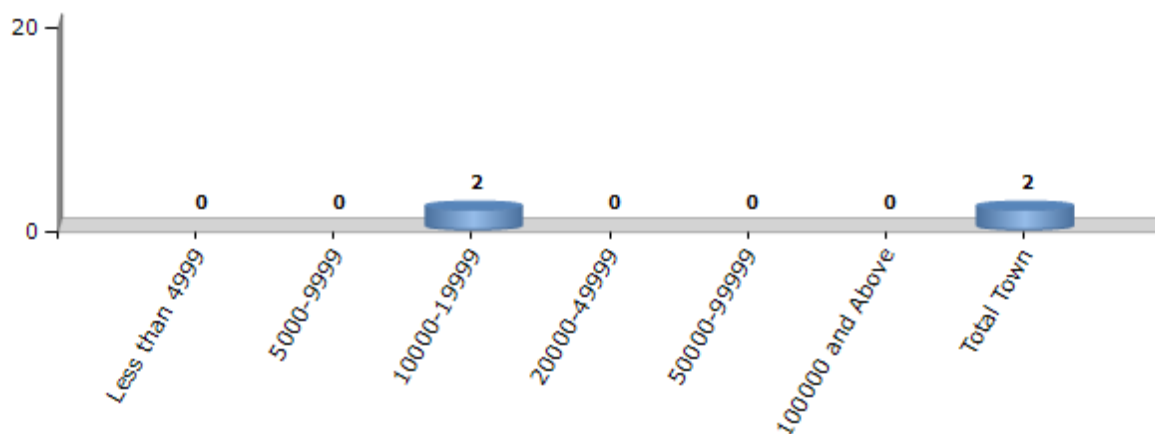
Number of Villages by Population Size - 2011



Number of Towns by Population Size - 2011

Less than 4999	5000-9999	10000-19999	20000-49999	50000-99999	100000 and Above	Total Town
0	0	2	0	0	0	2

Number of Towns by Population Size - 2011

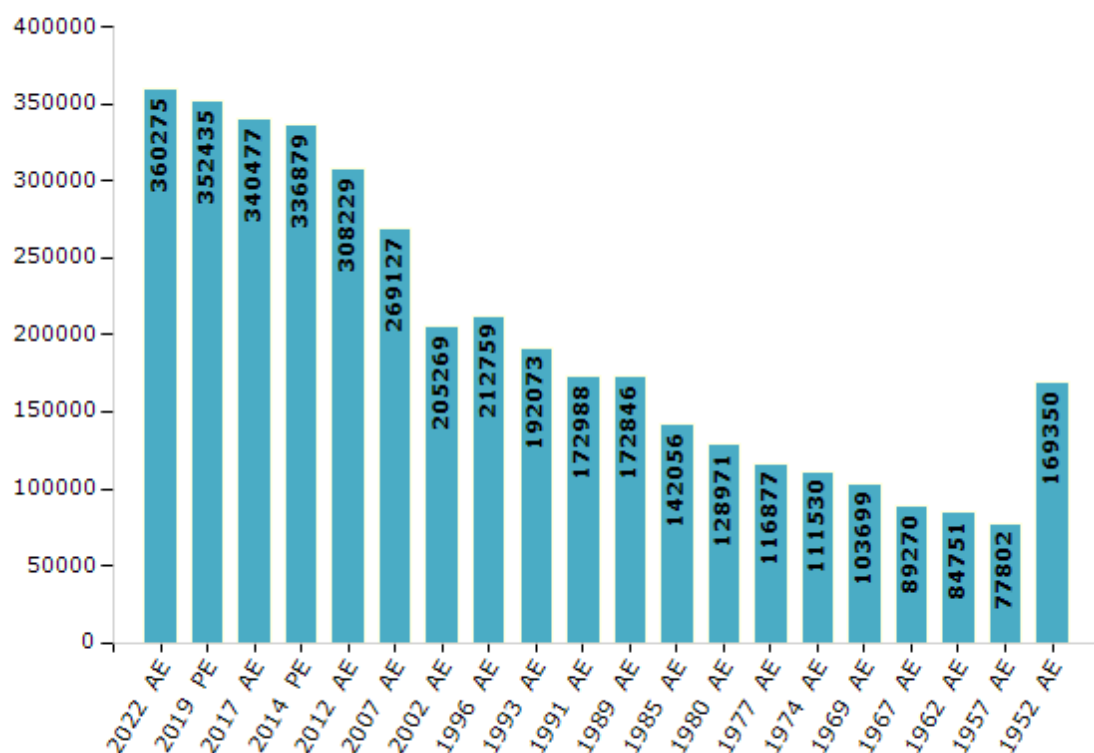


Electoral Features

Electors by Male & Female

Year	Male	Female	Others	Total	Year	Male	Female	Others	Total
2022 AE	192570	167675	30	360275	1991 AE	97880	75108	-	172988
2019 PE	189095	163305	35	352435	1989 AE	97884	74962	-	172846
2017 AE	183644	156829	4	340477	1985 AE	75464	66592	-	142056
2014 PE	182106	154771	2	336879	1980 AE	67726	61245	-	128971
2012 AE	168149	140076	4	308229	1977 AE	65707	51170	-	116877
2009 PE	-	-	-	-	1974 AE	62963	48567	-	111530
2007 AE	144073	125054	-	269127	1969 AE	58220	45479	-	103699
2004 PE	-	-	-	-	1967 AE	-	-	-	89270
2002 AE	111757	93512	-	205269	1962 AE	-	-	-	84751
1999 PE	-	-	-	-	1957 AE	-	-	-	77802
1996 AE	117722	95037	-	212759	1952 AE	-	-	-	169350
1993 AE	108194	83879	-	192073					

Number of Electors



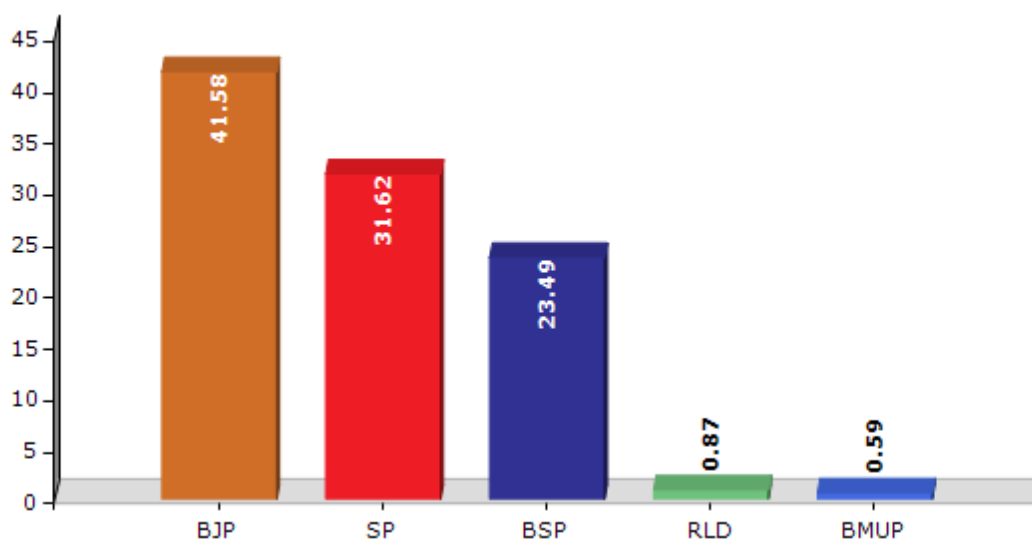
Note : AE : Assembly Election, PE : Assembly Segment of Parliamentary Election

Historical Summary Election Results

Summary Result of Assembly Election - 2017

Candidate Name	Party	Votes	Votes %
Jai Devi	BJP	94677	41.58
Rajbala	SP	72009	31.62
Satya Kumar Gautam	BSP	53481	23.49
Jagdish Rawat	RLD	1972	0.87
Kallu	BMUP	1351	0.59
Pawan Kumar Saroj	RASHVIP	897	0.39
Ramesh Kumar	IND	853	0.37
Jitendra Kumar	IND	792	0.35
	NOTA	1692	0.74

Votes Percentage of Top Parties - 2017



Polling Station Level Election Results

Number and Name of Polling Stations (PS) (2022)

Number of Polling Stations	Name of Polling Stations	Number of Polling Stations	Name of Polling Stations
1	P. S. Ahindar Room No. 1	22	U. P. S. Aantgadhi Saura Room No. 2
2	P. S. Ahindar Room NO. 2	23	U. P. S. Aant Gadhi Saura Room No. 3
3	P.S. Mahima Kheda Room No. 1	24	P. S. Janki Nagar Room NO. 1
4	P.S. Amrit Kheda Room No. 1	25	P. S. Jindana Room No. 1
5	P. S. Khabha Room No. 1	26	P. S. Jindana Room No. 2
6	P. S. Umrawal Room No. 1	27	P. S.Nawai Khurd Room No.1
7	P. S. Umrawal Room No. 2	28	P. S. Basantpur Room No. 1
8	P. S. Bahir Room No. 1	29	U. P. S. Basantpur Room NO. 1
9	P. S. Bagwara Room NO. 1	30	P. S. Jagdishpur Room No. 1
10	P. S. Godwa Barauki Room No. 1	31	P. S. Veerpur Room No. 1
11	P. S. Godwa Barauki Room No. 2	32	P. S. Veerpur Room No. 2
12	P. S. Kalyanpur Room No. 1	33	P. S. Shankerpur Room No.1
13	P. S. Kaluwa Kheda Room No. 1	34	P. S. Shankerpur Room No.2
14	P. S. Gahdo Room No. 1	35	P. S. Devrigaja Room No. 1
15	P. S. Gahdo Room No. 2	36	P. S. Akbarpur Room No. 1
16	U. P. S. Siswara Room No. 1	37	P. S.Raipur Room No. 1
17	U. P. S. Siswara Room No. 2	38	P.S. Kamalpur Lodhaura Room No. 1
18	P. S. Badhkhoriwa (Dholbaja) Room No. 1	39	P. S. Dighara Room NO. 1
19	P. S. Rahta Room No. 1	40	P. S. Badaian Room No. 1
20	P. S. Rahta Room No. 2	41	P. S. Badaian Room No. 2
21	U. P. S. Aantgadhi Saura Room No. 1	42	P. S. Tikari Kala Room No. 1

Contd....

Polling Station Level Election Results

Polling Station-wise Votes Secured by Overall Top Five Parties in Malihabad Assembly in Assembly Election (AE) under Mohanlalganj Parliamentary Constituency in Uttar Pradesh (2022)

Number of Polling Station	Winner - Jai Devi (BJP)	Runner-up - Surendra Kumar (SP)	3rd - Jagdish (BSP)	4th - Indal Kumar (INC)	5th - Ajay Kumar Rawat (IND)	NOTA	Other	Total Votes Secured
36	281	160	115	5	5	4	3	573
37	311	343	69	4	3	6	5	741
38	214	85	2	6	0	3	5	315
39	326	282	84	4	2	4	11	713
40	422	83	10	10	3	9	10	547
41	197	154	52	8	5	2	8	426
42	230	90	105	8	3	2	4	442
43	159	196	120	47	3	5	7	537
44	213	112	84	9	1	4	3	426
45	209	146	85	10	2	2	10	464
46	299	215	18	4	2	1	9	548
47	165	258	90	2	3	3	9	530
48	44	106	43	6	1	0	1	201
49	480	232	79	6	1	7	6	811
50	277	202	251	9	3	2	22	766
51	269	57	29	3	3	2	6	369
52	243	96	43	7	1	3	11	404
53	350	268	48	3	5	4	10	688
54	208	138	63	4	1	2	2	418
55	236	108	6	1	0	0	3	354
56	299	77	20	3	1	3	10	413
57	NV	NV	NV	NV	NV	NV	NV	NV
58	314	286	83	6	7	6	12	714
59	343	223	14	4	6	6	7	603
60	173	230	284	9	6	3	14	719
61	168	194	2	0	1	3	6	374
62	356	232	61	3	3	0	7	662
63	360	303	4	1	1	4	11	684
64	239	125	82	1	5	4	6	462
65	181	314	199	10	3	5	6	718
66	338	237	102	3	4	2	8	694
67	280	258	40	3	2	3	26	612
68	216	109	35	2	1	1	6	370
69	224	309	109	5	6	2	18	673
70	157	119	193	7	5	6	8	495

Contd....

Polling Station Level Election Results

Winner, Runner-up and 3rd Party Position & Winning Margin According to Polling Stations in Malihabad Assembly in Assembly Election (AE) under Mohanlalganj Parliamentary Constituency in Uttar Pradesh (2022)

Polling Station Number	Winner Party	Winner Votes (%)	Runner-up Party	Runner-up Votes (%)	Winning Margin Votes (%)	Third Party	Third Party Votes (%)	Other Votes (%)
71	BJP	156 (49.52)	BSP	97 (30.79)	59 (18.73)	SP	49 (15.56)	13 (4.13)
72	BJP	346 (50.81)	SP	278 (40.82)	68 (9.99)	BSP	26 (3.82)	31 (4.55)
73	SP	341 (51.51)	BJP	282 (42.6)	59 (8.91)	IND (AKR)	13 (1.96)	26 (3.93)
74	BJP	361 (62.89)	SP	157 (27.35)	204 (35.54)	BSP	35 (6.1)	21 (3.66)
75	SP	256 (41.09)	BJP	249 (39.97)	7 (1.12)	BSP	91 (14.61)	27 (4.33)
76	SP	328 (55.41)	BJP	204 (34.46)	124 (20.95)	BSP	36 (6.08)	24 (4.05)
77	BJP	408 (50.62)	SP	342 (42.43)	66 (8.19)	BSP	24 (2.98)	32 (3.97)
78	SP	305 (54.86)	BJP	129 (23.2)	176 (31.66)	BSP	106 (19.06)	16 (2.88)
79	BJP	241 (52.97)	SP	131 (28.79)	110 (24.18)	BSP	50 (10.99)	33 (7.25)
80	SP	508 (63.9)	BJP	181 (22.77)	327 (41.13)	BSP	72 (9.06)	34 (4.28)
81	BJP	297 (52.11)	SP	148 (25.96)	149 (26.15)	BSP	99 (17.37)	26 (4.56)
82	SP	250 (47.8)	BJP	201 (38.43)	49 (9.37)	BSP	57 (10.9)	15 (2.87)
83	BJP	504 (71.59)	SP	169 (24.01)	335 (47.58)	BSP	8 (1.14)	23 (3.27)
84	SP	277 (58.69)	BJP	164 (34.75)	113 (23.94)	BSP	10 (2.12)	21 (4.45)
85	BJP	277 (44.11)	SP	236 (37.58)	41 (6.53)	BSP	88 (14.01)	27 (4.3)
86	BJP	381 (53.74)	SP	249 (35.12)	132 (18.62)	BSP	51 (7.19)	28 (3.95)
87	BJP	158 (53.2)	SP	92 (30.98)	66 (22.22)	BSP	34 (11.45)	13 (4.38)
88	SP	144 (45.86)	BJP	101 (32.17)	43 (13.69)	BSP	52 (16.56)	17 (5.41)
89	BJP	221 (44.92)	SP	124 (25.2)	97 (19.72)	BSP	117 (23.78)	30 (6.1)
90	BJP	112 (33.63)	BSP	109 (32.73)	3 (0.9)	SP	104 (31.23)	8 (2.4)
91	BJP	154 (46.25)	SP	104 (31.23)	50 (15.02)	BSP	65 (19.52)	10 (3)
92	BJP	249 (50.71)	SP	123 (25.05)	126 (25.66)	BSP	90 (18.33)	29 (5.91)
93	BJP	135 (62.21)	SP	47 (21.66)	88 (40.55)	BSP	26 (11.98)	9 (4.15)
94	BJP	237 (49.38)	BSP	126 (26.25)	111 (23.13)	SP	100 (20.83)	17 (3.54)
95	BJP	294 (54.55)	SP	176 (32.65)	118 (21.9)	BSP	46 (8.53)	23 (4.27)
96	BJP	448 (58.64)	SP	207 (27.09)	241 (31.55)	BSP	86 (11.26)	23 (3.01)
97	SP	170 (54.31)	BJP	123 (39.3)	47 (15.01)	BSP	9 (2.88)	11 (3.51)
98	BJP	280 (50.54)	SP	164 (29.6)	116 (20.94)	BSP	80 (14.44)	30 (5.42)
99	BJP	146 (76.84)	BSP	22 (11.58)	124 (65.26)	SP	19 (10)	3 (1.58)
100	BJP	379 (68.04)	SP	143 (25.67)	236 (42.37)	BSP	17 (3.05)	18 (3.23)
101	BJP	325 (87.37)	SP	36 (9.68)	289 (77.69)	BSP	2 (0.54)	9 (2.42)
102	BJP	263 (79.94)	SP	47 (14.29)	216 (65.65)	INC	3 (0.91)	16 (4.86)
103	BJP	375 (53.8)	SP	255 (36.59)	120 (17.21)	BSP	48 (6.89)	19 (2.73)
104	SP	274 (60.75)	BJP	161 (35.7)	113 (25.05)	INC	4 (0.89)	12 (2.66)
105	BJP	344 (51.96)	SP	240 (36.25)	104 (15.71)	BSP	54 (8.16)	24 (3.63)

Contd....

Socio-Economic Amenities - Rural

Access to Education Facilities

Particulars	Number of Villages (% of Population)				
	Available	Not Available	If Not Available (Distance of Nearest Facility)		
			A	B	C
Govt. Primary School	203 (90)	43 (10)	21 (3)	2 (0)	0 (0)
Private Primary School	72 (34)	174 (66)	4 (1)	1 (1)	0 (0)
Govt. Middle School	87 (54)	159 (46)	57 (13)	13 (5)	2 (1)
Private Middle School	57 (30)	189 (70)	28 (6)	6 (3)	3 (2)
Govt. Secondary School	9 (11)	237 (89)	49 (15)	53 (21)	8 (2)
Private Secondary School	20 (11)	226 (89)	49 (15)	30 (15)	4 (2)
Govt. Senior Secondary School	7 (9)	239 (91)	50 (14)	62 (21)	12 (6)
Private Senior Secondary School	14 (9)	232 (91)	34 (12)	34 (15)	6 (3)
Govt. Arts and Science Degree College	0 (0)	246 (100)	2 (1)	12 (7)	110 (40)
Private Arts and Science Degree College	3 (4)	243 (96)	8 (2)	32 (17)	42 (15)
Govt. Engineering College	0 (0)	246 (100)	3 (1)	2 (1)	173 (68)
Private Engineering College	0 (0)	246 (100)	1 (0)	10 (7)	25 (12)
Govt. Medicine College	22 (10)	224 (90)	8 (3)	8 (5)	155 (60)
Private Medicine College	0 (0)	246 (100)	2 (1)	7 (5)	13 (5)
Govt. Management Institute	0 (0)	246 (100)	0 (0)	5 (2)	147 (63)
Private Management Institute	12 (3)	234 (97)	0 (0)	11 (4)	30 (15)
Govt. Polytechnic	1 (1)	245 (99)	2 (1)	6 (3)	200 (80)
Private Polytechnic	0 (0)	246 (100)	1 (0)	0 (0)	6 (2)
Govt. Vocational Training School/ITI	1 (1)	245 (99)	1 (0)	0 (0)	205 (84)
Private Vocational Training School/ITI	0 (0)	246 (100)	0 (0)	0 (0)	8 (3)
Govt. Non Formal Training Centre	3 (2)	243 (98)	10 (2)	14 (6)	136 (61)
Private Non Formal Training Centre	0 (0)	246 (100)	0 (0)	0 (0)	6 (2)
Govt. School For Disabled	3 (2)	243 (98)	0 (0)	16 (6)	147 (64)
Private School For Disabled	0 (0)	246 (100)	0 (0)	0 (0)	5 (2)
Government Others	2 (0)	244 (100)	0 (0)	0 (0)	1 (0)
Private Others	0 (0)	246 (100)	0 (0)	0 (0)	0 (0)

Note : Distance A : Less than 5 km; B : Between 5-10 km; C : 10+ km.; Source : Data Analysis is based on 2011 Census.

DISCLAIMER

The Terms of Use and Disclaimer of Datanet India Private Limited (hereinafter referred to as "Datanet") for use of this analysis report of **Malihabad Assembly Constituency (Malihabad Vidhan Sabha)** :-

1. **Assembly Factbook™** is a Registered Trade Mark owned by Datanet.
2. All the maps are sketched and graphical representation only and have not been drawn to the scale and also not to represent the actual geographical area or boundary of the unit.
3. The data for the aforesaid analysis is based on authentic sources and has been culled from the various publications of Census, CSO and NSSO for district and block level data, various central and state government departments, Central & State Elections Commissions and the concerned Returning Officers' releases, Electoral Rolls, Election results and allied publications, internal assessment, surveys, estimates and analysis. Therefore, certain adjustment of data at micro level may have been done to arrive closer to the macro data.
4. Data have been provided on an "As Is" and "As AVAILABLE" basis
5. The colours shown in the maps or diagram and charts of a particular party, alliance or AC are indicative and do not represent them.
6. This publication which includes maps, sheets, graphs and data would be the property under copyright of Datanet only. The user may use these for its internal study, analysis and research purposes. It's public display, re-selling or any commercial uses by the user are not allowed.
7. Datanet has taken due care and caution in compilation and processing of data and allied information, but does not guarantee the accuracy, adequacy or completeness of any information/analysis and will be not responsible for any errors or omissions or for the results obtained from the use of such information/analysis.
8. All the contents for the publication have been culled from various authentic sources and Datanet reasonably believes such sources to be reliable, but does not make any representations, express or implied as to the accuracy or fitness of use of such information. The information or contents of the information/analysis do not constitute advice and should not be relied upon in making (or refraining from making) any decision. Any reliance placed upon the information provided by Datanet is the sole responsibility and strictly at the user's risk.
9. In no event will Datanet be liable for any damages (including, without limitation, damages for loss of business projects, or loss of profits) arising in contract, tort or otherwise from the use of or inability to use any of its contents, or from any action taken (or refrained from being taken) as a result of using the analysis or any of its contents. Datanet its directors, owners, editors, officials, employees, distributor and agents or any associate will not be liable for any errors in the information contained or any consequences arising from the use of the contents of the provided information/analysis.
10. If any provision of these terms and conditions is held invalid or illegal or unenforceable for any reason by any court of competent jurisdiction, such provision shall be severed and the remainder of provisions of the terms and conditions shall continue in full force and effect as if the Term of Use had been executed with the invalid, illegal or unenforceable provision eliminated.
11. If there are any discrepancies in the information provided, please bring it to attention of Datanet for suitable rectification measures.

Buy Online This Complete Book At
Datanet India eBooks Store

www.indiastatpublications.com

or go directly at

[http://www.indiastatpublications.com/
Assembly_factbook/Uttar Pradesh/Mohanlalganj/ Malihabad](http://www.indiastatpublications.com/Assembly_factbook/Uttar%20Pradesh/Mohanlalganj/Malihabad)

 **indiastat**elections

ISBN : 978-93-5905-189-5



9 789359 051895