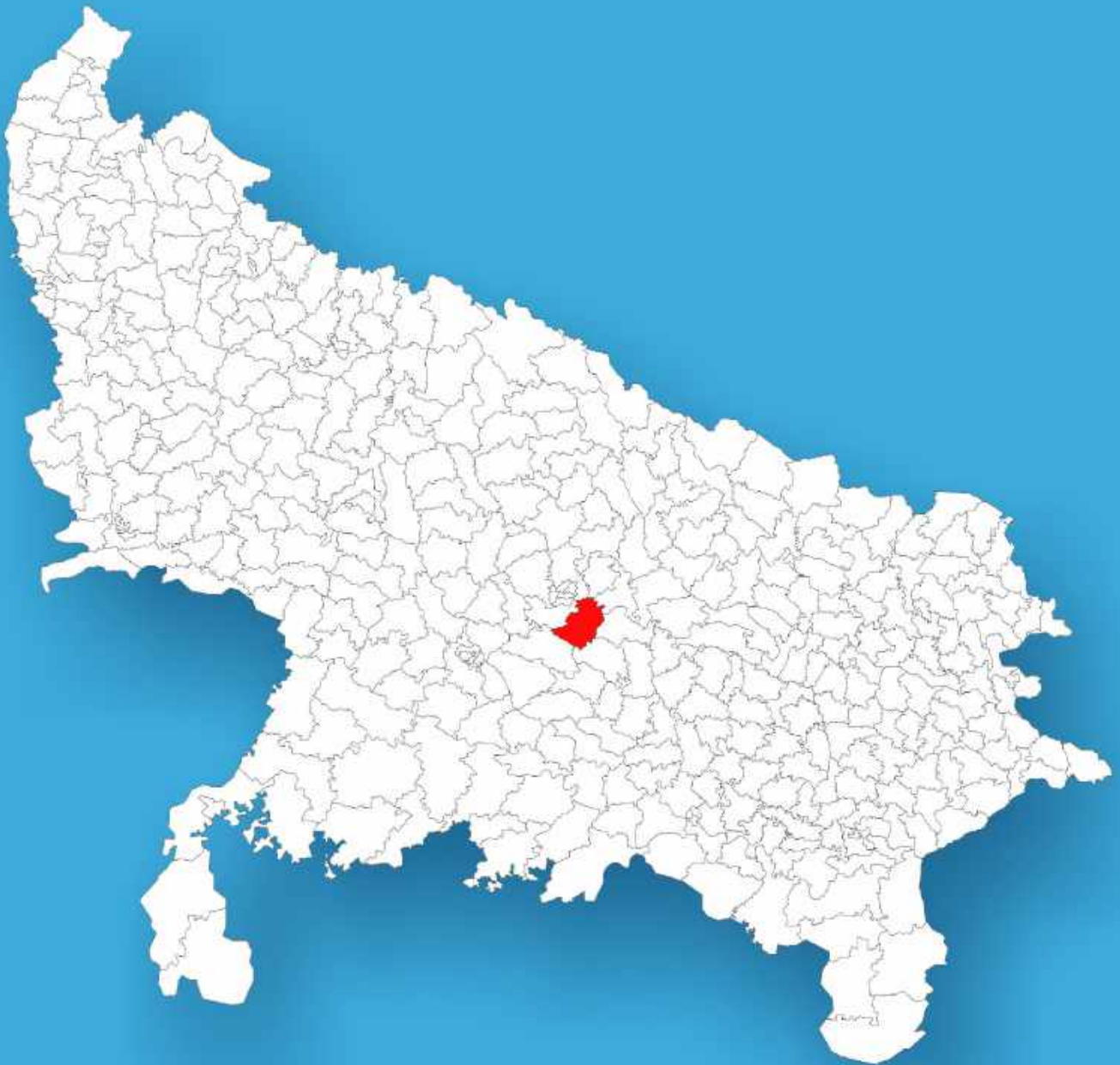




Uttar Pradesh

Assembly Factbook™

Mohanlalganj Assembly Constituency



Key Electoral Data of Mohanlalganj
Assembly Constituency (Vidhan Sabha)

Uttar Pradesh
Assembly FactbookTM
Mohanlalganj Assembly Constituency



Mohanlalganj Vidhan Sabha

Editor & Director

Dr. R.K. Thukral

Research Editor

Dr. Shafeeq Rahman

**Compiled, Researched and Published by
Datanet India Pvt. Ltd.**

D-100, 1st Floor,

Okhla Industrial Area, Phase-I,

New Delhi- 110020.

Ph.: 91-11- 43580781-84

Email : support@indiastatpublications.com

Website : www.indiastatelections.com

Online Book Store :

www.indiastatpublications.com

Report No. : AFB/UP-176-0125

ISBN : 978-93-5905-218-2

First Edition : January, 2018

Eighth Updated Edition : January, 2025

Price : Rs.11500/-

US\$ 310

© Datanet India Pvt. Ltd.

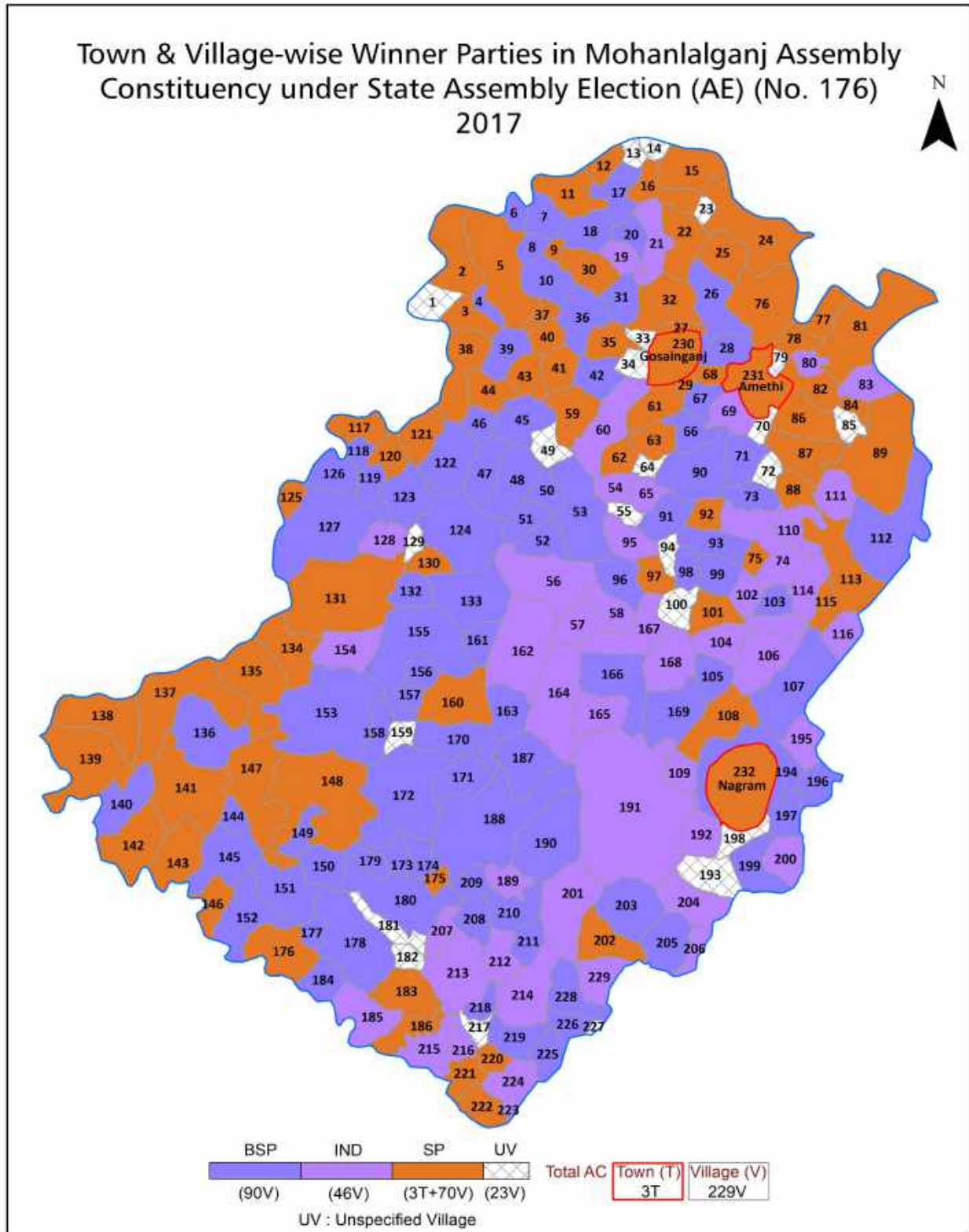
All rights reserved. No part of this book may be reproduced, stored in a retrieval system or transmitted in any form or by any means, mechanical photocopying, photographing, scanning, recording or otherwise without the prior written permission of the publisher. Please refer to Disclaimer at page no. 329 for the use of this publication.

Printed in India

Contents

No.	Particulars	Page No.
	Introduction	
1	Assembly Constituency - (Vidhan Sabha) at a Glance Features of Assembly as per Delimitation Commission of India (2008)	1-2
	Location and Political Maps	
2	Location Map Boundaries of Assembly Constituency - (Vidhan Sabha) in District Boundaries of Assembly Constituency under Parliamentary Constituency - (Lok Sabha) Town & Village-wise Winner Parties-2024, 2022, 2019, 2017, 2014, 2012 and 2009	3-11
	Administrative Setup (2011)	
3	District Sub-district Towns Villages Inhabited Villages Uninhabited Villages Village Panchayat Intermediate Panchayat	12-22
	Demographics (2011)	
4	Population Households Rural/Urban Population Towns and Villages by Population Size Sex Ratio (Total & 0-6 Years) Religious Population Social Population Literacy Rate	23-24
	Electoral Features	
5	Important Dates of Last Elections Held Electors by Gender Service Electors Voters Voters Turnout Polling Stations & Average Number of Electors per Polling Station Electors by Age Group Present Elected Representatives	25-30
	Historical Summary Election Results	
6	Vote Share of Major Parties Winning Margin (Number & Percentage) Polarity of Parties Summary Result of Assembly Segment of Parliamentary Election 2024, 2019, 2014, 2009, 2004 and 1999 Summary Result of Assembly Elections 2022, 2017, 2012, 2007, 2002, 1996, 1993, 1991, 1989, 1985, 1980, 1977, 1974, 1969, 1967, 1962, 1957 and 1952	31-57
	Polling Station Level Election Results	
7	Name and Number of Polling Station 2024, 2022, 2019, 2017, 2014, 2012 and 2009 Polling Station-wise Electors, Voters & Voters Turnout 2024, 2022, 2019, 2017, 2014, 2012 and 2009 Polling Station wise Elections Results 2024, 2022, 2019, 2017, 2014, 2012 and 2009	58-290
	Panchayat and Local Bodies Election Results	
8	Panchayat Result 2015 Urban Local Bodies Result 2012	291-307
	Share of Assembly Constituency	
9	Share of Assembly Constituency - (Vidhan Sabha) in State, District and Parliamentary Constituency - (Lok Sabha)	308
	Socio-Economic Amenities (2011)	
10	Access to Administrative Units Agricultural, Manufacturing and Industrial Commodities Demographic Indicators Education Health & Manpower Drinking Water Supply Sanitation Entertainment and Recreations Infrastructure Power Food Allocation Distribution and Marketing of Agriculture Commodities Infrastructure Transport and Road Infrastructure Communication Banking and Financial Services Land Use Irrigation Source	310-324
11	Abbreviation & Sources	325-328
12	Disclaimer	329

Location & Political Map



Administrative Setup

List of Village Panchayat & Intermediate Panchayat (Block) Name - 2011

Village Name	Village Panchayat Name	Intermediate Panchayat Name
Abbas Nagar	Abbas Nagar	Mohanlalganj
Achalikhera	Achli Khera	Mohanlalganj
Adampur Naubasta	Adampur	Gosaiganj
Adhaeya	Adhaiya	Mohanlalganj
Ahmadpur Aihsan Ali	Ahamad Pur	Gosaiganj
Ahmadpur Ajamli	Samesi	Mohanlalganj
Ahmadpur Khalsa	Bendauwa	Mohanlalganj
Akarhandoo	Mitauli Adampur	Gosaiganj
Akbarpur Beniganj	Dayak Pur	Mohanlalganj
Aliya Mau	Begariya	Gosaiganj
Amba Muratajapur	Amva Murtsapur	Mohanlalganj
Amleha Khera	Aniliha Khera	Mohanlalganj
Aneya Khargapur	Anaiya Khargapur	Gosaiganj
Aslam Nagar	Gagha	Mohanlalganj
Asti	Asti	Gosaiganj
Atrauli	Atrauli	Mohanlalganj
Badhault	Badhault	Gosaiganj
Badhauna	Badhauna	Mohanlalganj
Bahrauli	Bahrauli	Gosaiganj
Bairisal Pur	Bairisalpur	Mohanlalganj
Bajgaheya	Bajagahiya	Gosaiganj
Bajoopur	Bajupur	Gosaiganj
Bakhari	Najupur	Gosaiganj
Bakkas	Bakkas	Gosaiganj
Baliyakhera	Chand Saray	Gosaiganj
Balsingh Khera	Balsingh	Mohanlalganj
Barbaliya	Bakhliya	Mohanlalganj
Baruwa	Rahmat Nagar	Gosaiganj
Basrheya	Bashariya	Gosaiganj

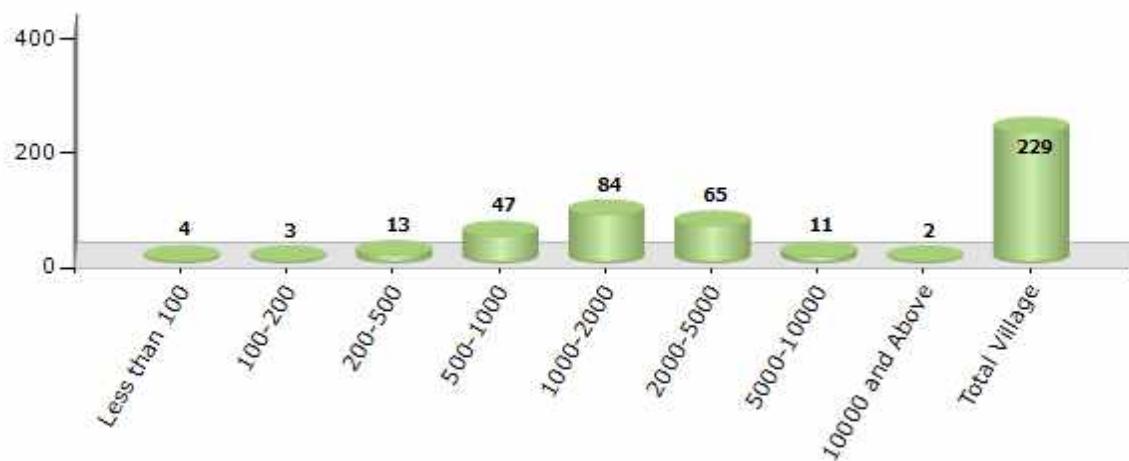
Contd....

Demographics

Number of Villages by Population Size - 2011

Less than 100	100-200	200-500	500-1000	1000-2000	2000-5000	5000-10000	10000 and Above	Total Village
4	3	13	47	84	65	11	2	229

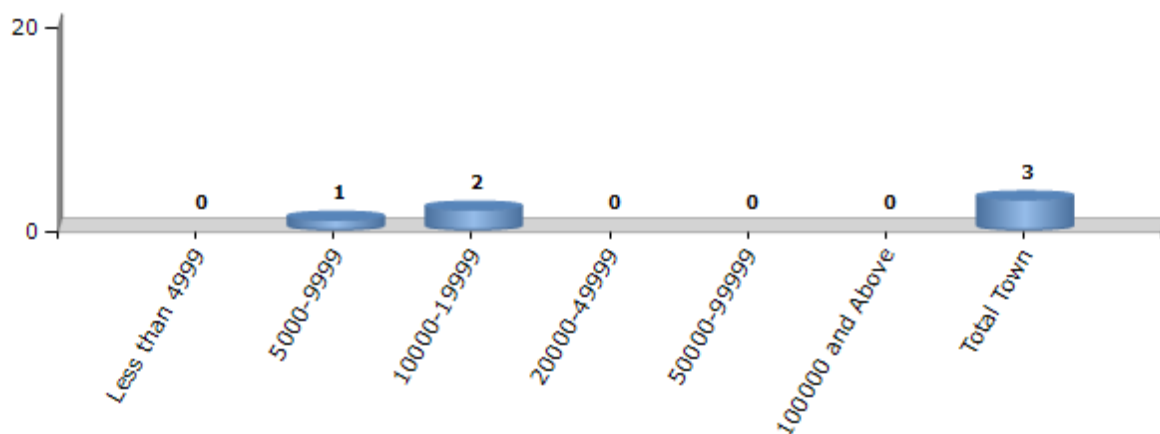
Number of Villages by Population Size - 2011



Number of Towns by Population Size - 2011

Less than 4999	5000-9999	10000-19999	20000-49999	50000-99999	100000 and Above	Total Town
0	1	2	0	0	0	3

Number of Towns by Population Size - 2011

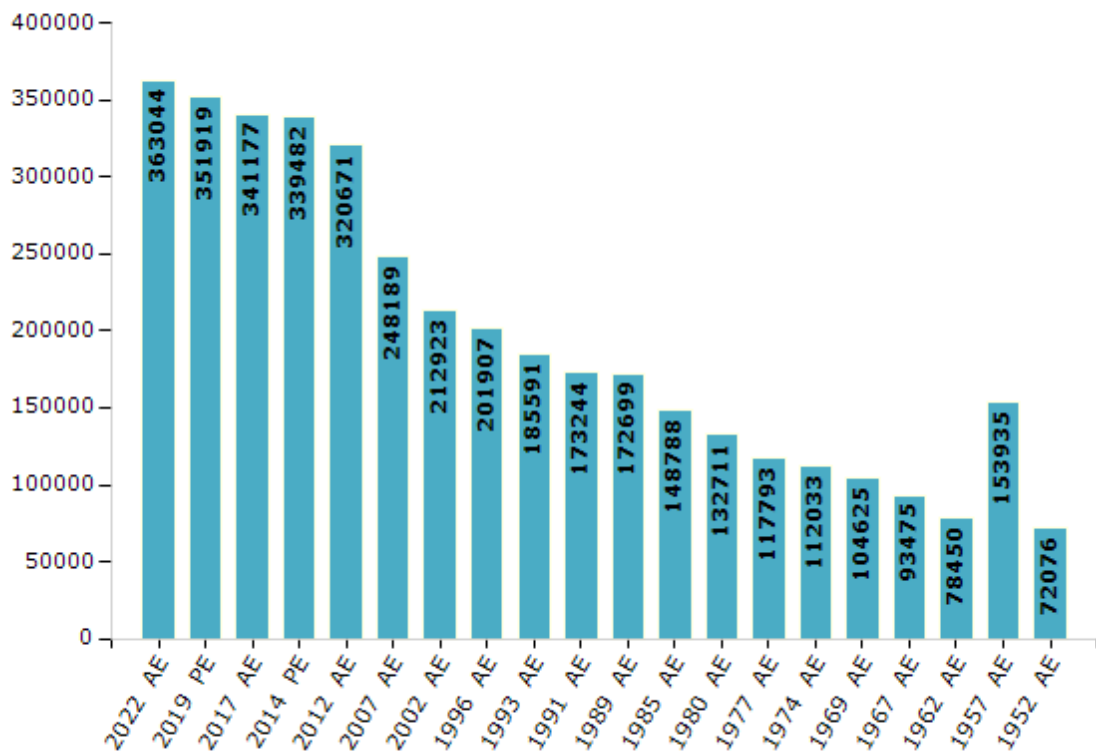


Electoral Features

Electors by Male & Female

Year	Male	Female	Others	Total	Year	Male	Female	Others	Total
2022 AE	189623	173393	28	363044	1991 AE	96768	76476	-	173244
2019 PE	185138	166759	22	351919	1989 AE	96352	76347	-	172699
2017 AE	181544	159617	16	341177	1985 AE	82479	66309	-	148788
2014 PE	180750	158718	14	339482	1980 AE	72841	59870	-	132711
2012 AE	171860	148800	11	320671	1977 AE	66649	51144	-	117793
2009 PE	-	-	-	-	1974 AE	64155	47878	-	112033
2007 AE	131484	116705	-	248189	1969 AE	58776	45849	-	104625
2004 PE	-	-	-	-	1967 AE	-	-	-	93475
2002 AE	112173	100750	-	212923	1962 AE	-	-	-	78450
1999 PE	-	-	-	-	1957 AE	-	-	-	153935
1996 AE	105868	96039	-	201907	1952 AE	-	-	-	72076
1993 AE	100394	85197	-	185591					

Number of Electors



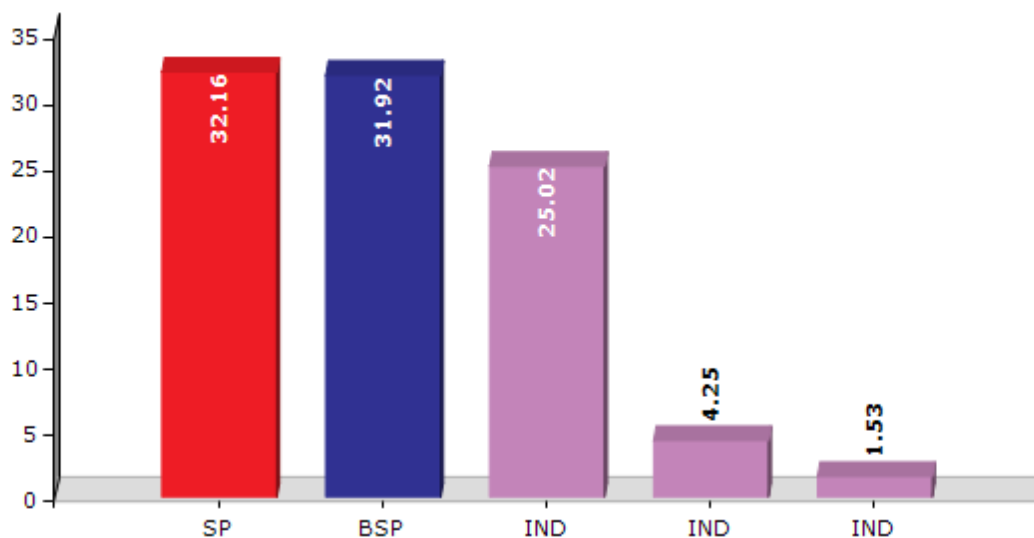
Note : AE : Assembly Election, PE : Assembly Segment of Parliamentary Election

Historical Summary Election Results

Summary Result of Assembly Election - 2017

Candidate Name	Party	Votes	Votes %
Amrish Singh Pushkar	SP	71574	32.16
Ram Bahadur	BSP	71044	31.92
R.K. Chaudhary	IND	55684	25.02
Ajay Pushpa Rawat	IND	9464	4.25
Shrawan Kumar	IND	3406	1.53
Chandra Devi Ravat	RASHVIP	1488	0.67
Hira Lal	IND	1299	0.58
Malti Devi Rawat	IND	1132	0.51
Ram Kumar Valmiki	IND	1017	0.46
Chheda Lal Sathi	IND	1005	0.45
Pushpa Rawat Bheem	MAKDL	936	0.42
Meera Devi	IND	582	0.26
Rakesh Kumar	NEP	468	0.21
	NOTA	3471	1.56

Votes Percentage of Top Parties - 2017



Polling Station Level Election Results

Number and Name of Polling Stations (PS) (2022)

Number of Polling Stations	Name of Polling Stations	Number of Polling Stations	Name of Polling Stations
1	Purva Madhyamik Vidyalaya Mastemau	22	S. Milan Kendra Sadarpur Karora
2	P.S Mirjapur	23	P.S Ranikhera
3	P.S Ganjariya Farm Madermau Room No-1	24	R.P.T Inter College Gosaiganj Room No-1
4	P.S Ganjariya Farm Madermau Room No-2	25	R.P.T Inter College Gosaiganj Room No-2
5	S.Kendra And Panchyat Bhavan Madermau Kala Room No-1	26	R.P.T Inter College Gosaiganj Room No-3
6	S.Kendra And Panchyat Bhavan Madermau Kala Room No-2	27	R.P.T Inter College Gosaiganj Room No-4
7	P.S Bakkas- First Room No-1	28	R.P.T Inter College Gosaiganj Room No-5
8	P.S Bakkas- First Room No-2	29	Shishu Mandir Inter Collage Gosaiganj Room No-1
9	P.S Bakkas- First Room No-3	30	Shishu Mandir Inter Collage Gosaiganj Room No-2
10	P.S Bakkas- Second Room No-1	31	Shishu Mandir Inter Collage Gosaiganj Room No-3
11	P.S Bakkas- Second Room No-2	32	Shishu Mandir Inter Collage Gosaiganj Room No-4
12	P.S.Shekhna Ghat Shekhnapur Room No-1	33	Shishu Mandir Inter Collage Gosaiganj Room No-5
13	P.S.Shekhna Ghat Shekhnapur Room No-2	34	Shishu Mandir Inter Collage Gosaiganj Room No-6
14	P.S. Moajjmnagar	35	P.S. Malauli Room No-1
15	P.S. Kasimpur Biruha Room No-1	36	P.S. Malauli Room No-2
16	P.S. Kasimpur Biruha Room No-2	37	P.S. Semnapur
17	Panchyat Bhawan Kasimpur Biruha	38	P.S Salauli Room No-1
18	P.S. Chand Saraay Room No-1	39	P.S Salauli Room No-2
19	P.S. Chand Saraay Room No-2	40	P.S Dularmau
20	P.S. Gosaiganj Room No-1	41	P.S Malukpur Dakwa
21	P.S. Gosaiganj Room No-2	42	P.S Ahiran Dakhwa

Contd....

Polling Station Level Election Results

Polling Station-wise Votes Secured by Overall Top Five Parties in Mohanlalganj Assembly in Assembly Election (AE) under Mohanlalganj Parliamentary Constituency in Uttar Pradesh (2022)

Number of Polling Station	Winner - Amresh Kumar (BJP)	Runner-up - Sushila Saroj (SP)	3rd - Devendra Kumar (BSP)	4th - Suraj Kumar Rawat (AAP)	5th - Mamta Choudhary (INC)	NOTA	Other	Total Votes Secured
36	219	306	189	13	3	0	14	744
37	194	270	105	45	8	0	7	629
38	321	108	66	17	8	0	11	531
39	103	326	66	9	2	0	5	511
40	264	167	81	125	9	0	20	666
41	195	92	117	38	5	0	12	459
42	37	378	0	3	2	0	7	427
43	250	135	83	25	3	0	4	500
44	53	208	66	14	0	0	7	348
45	189	240	92	99	1	0	15	636
46	120	494	95	8	6	0	15	738
47	295	137	69	23	11	0	6	541
48	233	218	35	21	3	0	17	527
49	189	225	26	41	3	0	6	490
50	296	155	48	85	6	0	14	604
51	258	158	33	25	5	0	7	486
52	209	116	62	77	4	0	6	474
53	228	108	61	10	20	0	12	439
54	215	101	296	105	17	0	29	763
55	98	256	138	77	15	0	7	591
56	235	217	38	34	4	0	13	541
57	401	142	69	3	7	0	6	628
58	237	266	46	3	4	0	19	575
59	133	248	78	2	5	0	5	471
60	238	233	87	10	2	0	9	579
61	124	200	61	5	1	0	5	396
62	104	593	64	6	4	0	10	781
63	79	435	10	3	7	0	11	545
64	168	365	28	4	3	0	7	575
65	201	224	11	13	4	0	9	462
66	195	218	13	6	7	0	22	461
67	291	204	68	7	5	0	6	581
68	76	74	64	8	1	0	1	224
69	198	216	152	26	10	0	10	612
70	296	354	19	3	3	0	2	677

Contd....

Polling Station Level Election Results

Winner, Runner-up and 3rd Party Position & Winning Margin According to Polling Stations in Mohanlalganj Assembly in Assembly Election (AE) under Mohanlalganj Parliamentary Constituency in Uttar Pradesh (2022)

Polling Station Number	Winner Party	Winner Votes (%)	Runner-up Party	Runner-up Votes (%)	Winning Margin Votes (%)	Third Party	Third Party Votes (%)	Other Votes (%)
71	SP	319 (47.12)	BJP	197 (29.1)	122 (18.02)	BSP	117 (17.28)	44 (6.5)
72	SP	337 (41.35)	BJP	243 (29.82)	94 (11.53)	BSP	166 (20.37)	69 (8.47)
73	SP	293 (43.09)	BJP	283 (41.62)	10 (1.47)	BSP	77 (11.32)	27 (3.97)
74	SP	436 (81.5)	BSP	52 (9.72)	384 (71.78)	BJP	36 (6.73)	11 (2.06)
75	BJP	255 (43.15)	SP	251 (42.47)	4 (0.68)	BSP	51 (8.63)	34 (5.75)
76	BJP	267 (49.35)	SP	219 (40.48)	48 (8.87)	BSP	21 (3.88)	34 (6.28)
77	SP	414 (71.13)	BJP	108 (18.56)	306 (52.57)	BSP	35 (6.01)	25 (4.3)
78	BJP	290 (53.31)	SP	173 (31.8)	117 (21.51)	AAP	42 (7.72)	39 (7.17)
79	BJP	379 (49.28)	SP	301 (39.14)	78 (10.14)	AAP	46 (5.98)	43 (5.59)
80	BJP	195 (39.47)	SP	191 (38.66)	4 (0.81)	AAP	63 (12.75)	45 (9.11)
81	BJP	250 (71.02)	SP	70 (19.89)	180 (51.13)	BSP	23 (6.53)	9 (2.56)
82	SP	358 (55.25)	BJP	208 (32.1)	150 (23.15)	BSP	51 (7.87)	31 (4.78)
83	SP	292 (50.69)	BJP	264 (45.83)	28 (4.86)	BSP	8 (1.39)	12 (2.08)
84	BJP	245 (45.45)	SP	184 (34.14)	61 (11.31)	BSP	90 (16.7)	20 (3.71)
85	BJP	273 (50.37)	SP	188 (34.69)	85 (15.68)	BSP	60 (11.07)	21 (3.87)
86	SP	498 (75.91)	BJP	126 (19.21)	372 (56.7)	INC	13 (1.98)	19 (2.9)
87	SP	384 (56.72)	BJP	273 (40.32)	111 (16.4)	INC	6 (0.89)	14 (2.07)
88	BJP	321 (52.54)	SP	238 (38.95)	83 (13.59)	BSP	33 (5.4)	19 (3.11)
89	BJP	403 (60.51)	SP	223 (33.48)	180 (27.03)	AAP	23 (3.45)	17 (2.55)
90	BJP	364 (64.77)	SP	137 (24.38)	227 (40.39)	BSP	36 (6.41)	25 (4.45)
91	SP	294 (54.55)	BJP	165 (30.61)	129 (23.94)	BSP	53 (9.83)	27 (5.01)
92	BJP	423 (68.23)	SP	144 (23.23)	279 (45)	BSP	32 (5.16)	21 (3.39)
93	BJP	266 (54.18)	SP	170 (34.62)	96 (19.56)	BSP	35 (7.13)	20 (4.07)
94	SP	473 (76.91)	BJP	122 (19.84)	351 (57.07)	INC	7 (1.14)	13 (2.11)
95	SP	427 (66.82)	BJP	173 (27.07)	254 (39.75)	BSP	18 (2.82)	21 (3.29)
96	BJP	264 (50.97)	SP	206 (39.77)	58 (11.2)	BSP	24 (4.63)	24 (4.63)
97	BJP	246 (61.96)	SP	117 (29.47)	129 (32.49)	BSP	20 (5.04)	14 (3.53)
98	SP	276 (50.18)	BJP	193 (35.09)	83 (15.09)	BSP	73 (13.27)	8 (1.45)
99	SP	190 (58.28)	BJP	94 (28.83)	96 (29.45)	BSP	32 (9.82)	10 (3.07)
100	SP	170 (53.63)	BJP	82 (25.87)	88 (27.76)	BSP	61 (19.24)	4 (1.26)
101	BJP	148 (57.14)	SP	81 (31.27)	67 (25.87)	BSP	22 (8.49)	8 (3.09)
102	BJP	286 (62.72)	SP	143 (31.36)	143 (31.36)	BSP	15 (3.29)	12 (2.63)
103	SP	344 (57.33)	BJP	159 (26.5)	185 (30.83)	BSP	82 (13.67)	15 (2.5)
104	SP	351 (62.12)	BJP	168 (29.73)	183 (32.39)	BSP	29 (5.13)	17 (3.01)
105	SP	220 (50.34)	BJP	179 (40.96)	41 (9.38)	BSP	19 (4.35)	19 (4.35)

Contd....

Socio-Economic Amenities - Rural

Access to Education Facilities

Particulars	Number of Villages (% of Population)				
	Available	Not Available	If Not Available (Distance of Nearest Facility)		
			A	B	C
Govt. Primary School	207 (97)	22 (3)	12 (2)	0 (0)	0 (0)
Private Primary School	27 (21)	202 (79)	3 (0)	0 (0)	0 (0)
Govt. Middle School	80 (49)	149 (51)	52 (14)	15 (5)	3 (1)
Private Middle School	25 (20)	204 (80)	19 (5)	5 (1)	4 (2)
Govt. Secondary School	8 (10)	221 (90)	43 (17)	55 (19)	6 (2)
Private Secondary School	12 (13)	217 (87)	26 (10)	23 (10)	12 (5)
Govt. Senior Secondary School	9 (9)	220 (91)	33 (14)	62 (24)	10 (4)
Private Senior Secondary School	11 (13)	218 (87)	28 (11)	23 (9)	13 (5)
Govt. Arts and Science Degree College	5 (4)	224 (96)	11 (4)	20 (7)	35 (15)
Private Arts and Science Degree College	2 (1)	227 (99)	19 (9)	38 (14)	30 (15)
Govt. Engineering College	2 (1)	227 (99)	11 (3)	13 (5)	31 (12)
Private Engineering College	7 (5)	222 (95)	25 (11)	42 (19)	37 (17)
Govt. Medicine College	1 (1)	228 (99)	18 (5)	17 (6)	87 (42)
Private Medicine College	0 (0)	229 (100)	7 (2)	9 (5)	27 (9)
Govt. Management Institute	0 (0)	229 (100)	2 (0)	3 (2)	110 (48)
Private Management Institute	0 (0)	229 (100)	8 (5)	16 (7)	36 (14)
Govt. Polytechnic	1 (1)	228 (99)	1 (0)	0 (0)	143 (64)
Private Polytechnic	0 (0)	229 (100)	1 (1)	0 (0)	29 (10)
Govt. Vocational Training School/ITI	1 (0)	228 (100)	1 (0)	0 (0)	144 (64)
Private Vocational Training School/ITI	0 (0)	229 (100)	2 (1)	0 (0)	27 (10)
Govt. Non Formal Training Centre	7 (5)	222 (95)	4 (1)	1 (0)	101 (38)
Private Non Formal Training Centre	0 (0)	229 (100)	3 (2)	0 (0)	24 (9)
Govt. School For Disabled	1 (1)	228 (99)	2 (1)	0 (0)	120 (50)
Private School For Disabled	0 (0)	229 (100)	0 (0)	0 (0)	29 (11)
Government Others	0 (0)	229 (100)	0 (0)	0 (0)	1 (1)
Private Others	0 (0)	229 (100)	0 (0)	0 (0)	0 (0)

Note : Distance A : Less than 5 km; B : Between 5-10 km; C : 10+ km.; Source : Data Analysis is based on 2011 Census.

DISCLAIMER

The Terms of Use and Disclaimer of Datanet India Private Limited (hereinafter referred to as "Datanet") for use of this analysis report of **Mohanlalganj Assembly Constituency (Mohanlalganj Vidhan Sabha)** :-

1. **Assembly Factbook™** is a Registered Trade Mark owned by Datanet.
2. All the maps are sketched and graphical representation only and have not been drawn to the scale and also not to represent the actual geographical area or boundary of the unit.
3. The data for the aforesaid analysis is based on authentic sources and has been culled from the various publications of Census, CSO and NSSO for district and block level data, various central and state government departments, Central & State Elections Commissions and the concerned Returning Officers' releases, Electoral Rolls, Election results and allied publications, internal assessment, surveys, estimates and analysis. Therefore, certain adjustment of data at micro level may have been done to arrive closer to the macro data.
4. Data have been provided on an "As Is" and "As AVAILABLE" basis
5. The colours shown in the maps or diagram and charts of a particular party, alliance or AC are indicative and do not represent them.
6. This publication which includes maps, sheets, graphs and data would be the property under copyright of Datanet only. The user may use these for its internal study, analysis and research purposes. It's public display, re-selling or any commercial uses by the user are not allowed.
7. Datanet has taken due care and caution in compilation and processing of data and allied information, but does not guarantee the accuracy, adequacy or completeness of any information/analysis and will be not responsible for any errors or omissions or for the results obtained from the use of such information/analysis.
8. All the contents for the publication have been culled from various authentic sources and Datanet reasonably believes such sources to be reliable, but does not make any representations, express or implied as to the accuracy or fitness of use of such information. The information or contents of the information/analysis do not constitute advice and should not be relied upon in making (or refraining from making) any decision. Any reliance placed upon the information provided by Datanet is the sole responsibility and strictly at the user's risk.
9. In no event will Datanet be liable for any damages (including, without limitation, damages for loss of business projects, or loss of profits) arising in contract, tort or otherwise from the use of or inability to use any of its contents, or from any action taken (or refrained from being taken) as a result of using the analysis or any of its contents. Datanet its directors, owners, editors, officials, employees, distributor and agents or any associate will not be liable for any errors in the information contained or any consequences arising from the use of the contents of the provided information/analysis.
10. If any provision of these terms and conditions is held invalid or illegal or unenforceable for any reason by any court of competent jurisdiction, such provision shall be severed and the remainder of provisions of the terms and conditions shall continue in full force and effect as if the Term of Use had been executed with the invalid, illegal or unenforceable provision eliminated.
11. If there are any discrepancies in the information provided, please bring it to attention of Datanet for suitable rectification measures.

**Buy Online This Complete Book At
Datanet India eBooks Store**

www.indiastatpublications.com

or go directly at

[http://www.indiastatpublications.com/
Assembly_factbook/Uttar Pradesh/Mohanlalganj/
Mohanlalganj](http://www.indiastatpublications.com/Assembly_factbook/Uttar%20Pradesh/Mohanlalganj/Mohanlalganj)

 **indiastat**elections

ISBN : 978-93-5905-218-2



9 789359 052182