



Uttar Pradesh

Assembly Factbook™

Sarojini Nagar Assembly Constituency



Key Electoral Data of Sarojini Nagar
Assembly Constituency (Vidhan Sabha)

Uttar Pradesh

Assembly Factbook™

Sarojini Nagar Assembly Constituency



Sarojini Nagar Vidhan Sabha

Editor & Director

Dr. R.K. Thukral

Research Editor

Dr. Shafeeq Rahman

**Compiled, Researched and Published by
Datanet India Pvt. Ltd.**

D-100, 1st Floor,

Okhla Industrial Area, Phase-I,

New Delhi- 110020.

Ph.: 91-11- 43580781-84

Email : support@indiastatpublications.com

Website : www.indiastatelections.com

Online Book Store :

www.indiastatpublications.com

Report No. : AFB/UP-170-0125

ISBN : 978-93-5822-365-1

First Edition : January, 2018

Eighth Updated Edition : January, 2025

Price : Rs.11500/-

US\$ 310

© Datanet India Pvt. Ltd.

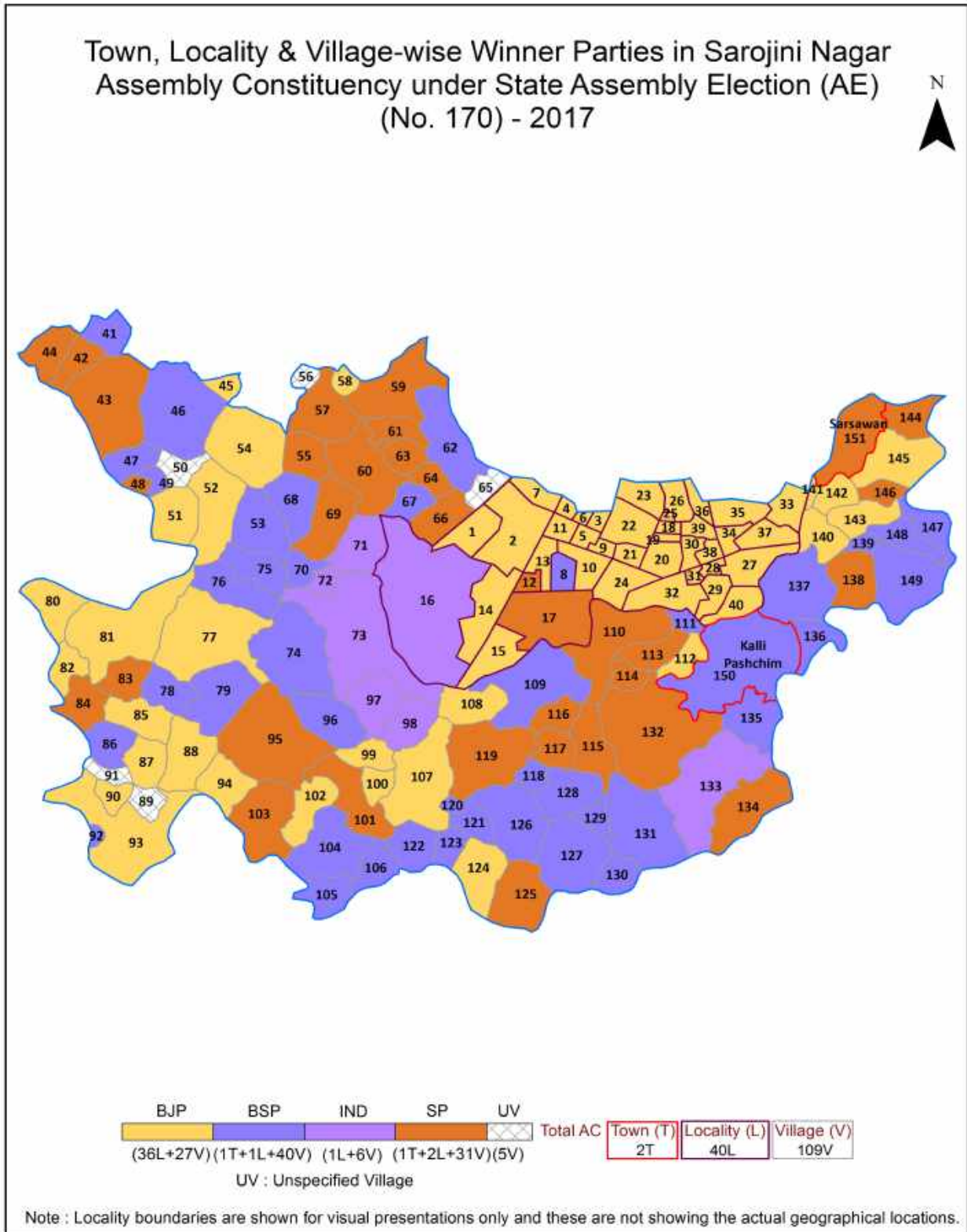
All rights reserved. No part of this book may be reproduced, stored in a retrieval system or transmitted in any form or by any means, mechanical photocopying, photographing, scanning, recording or otherwise without the prior written permission of the publisher. Please refer to Disclaimer at page no. 372 for the use of this publication.

Printed in India

Contents

No.	Particulars	Page No.
	Introduction	
1	Assembly Constituency - (Vidhan Sabha) at a Glance Features of Assembly as per Delimitation Commission of India (2008)	1-2
	Location and Political Maps	
2	Location Map Boundaries of Assembly Constituency - (Vidhan Sabha) in District Boundaries of Assembly Constituency under Parliamentary Constituency - (Lok Sabha) Town, Locality & Village-wise Winner Parties-2024, 2022, 2019, 2017, 2014, 2012 and 2009	3-11
	Administrative Setup (2011)	
3	District Sub-district Towns Villages Inhabited Villages Uninhabited Villages Village Panchayat Intermediate Panchayat	12-18
	Demographics (2011)	
4	Population Households Rural/Urban Population Towns and Villages by Population Size Sex Ratio (Total & 0-6 Years) Religious Population Social Population Literacy Rate	19-20
	Electoral Features	
5	Important Dates of Last Elections Held Electors by Gender Service Electors Voters Voters Turnout Polling Stations & Average Number of Electors per Polling Station Electors by Age Group Present Elected Representatives	21-26
	Historical Summary Election Results	
6	Vote Share of Major Parties Winning Margin (Number & Percentage) Polarity of Parties Summary Result of Assembly Segment of Parliamentary Election 2024, 2019, 2014, 2009, 2004 and 1999 Summary Result of Assembly Elections 2022, 2017, 2012, 2007, 2002, 1996, 1993, 1991, 1989, 1985, 1980, 1977, 1974, 1969 and 1967	27-51
	Polling Station Level Election Results	
7	Name and Number of Polling Station 2024, 2022, 2019, 2017, 2014, 2012 and 2009 Polling Station-wise Electors, Voters & Voters Turnout 2024, 2022, 2019, 2017, 2014, 2012 and 2009 Polling Station wise Elections Results 2024, 2022, 2019, 2017, 2014, 2012 and 2009	52-338
	Panchayat and Local Bodies Election Results	
8	Panchayat Result 2015 Urban Local Bodies Result 2012	339-350
	Share of Assembly Constituency	
9	Share of Assembly Constituency - (Vidhan Sabha) in State, District and Parliamentary Constituency - (Lok Sabha)	351
	Socio-Economic Amenities (2011)	
10	Access to Administrative Units Agricultural, Manufacturing and Industrial Commodities Demographic Indicators Education Health & Manpower Drinking Water Supply Sanitation Entertainment and Recreations Infrastructure Power Food Allocation Distribution and Marketing of Agriculture Commodities Infrastructure Transport and Road Infrastructure Communication Banking and Financial Services Land Use Irrigation Source	353-367
11	Abbreviation & Sources	368-371
12	Disclaimer	372

Location & Political Map



Administrative Setup

List of Village Panchayat & Intermediate Panchayat (Block) Name - 2011

Village Name	Village Panchayat Name	Intermediate Panchayat Name
Adampur Indwara	Kusumi	Kakori
Ahmadpur Urf Kamlapur	Ahmadpur Urf Kamlapur	Sarojaninagar
Ahmamau	Ahmamau	Sarojaninagar
Ain	Ain	Sarojaninagar
Alinagar Khurd	Alinagar Khurd	Sarojaninagar
Alinagar Sonhara	Anaura	Sarojaninagar
Amavan	Amavan	Sarojaninagar
Andhpur Umrao	-	Sarojaninagar
Andhpurdev	Aurawan	Sarojaninagar
Anora	Anora 0122	Sarojaninagar
Aorava	Aorava	Sarojaninagar
Ardonamau	Ardonamau	Sarojaninagar
Ashraf Nagar	Ashraf Nagar	Sarojaninagar
Bahdanamau	-	Sarojaninagar
Bani	Bani	Sarojaninagar
Banthra Sikander Pur	Banthra Sikander Pur	Sarojaninagar
Baraulikhalilabad	-	Sarojaninagar
Barauna	Barauna	Sarojaninagar
Barkatabad Jahangirabad	Barkatabad Jahangirabad	Kakori
Behta	Behta	Sarojaninagar
Belwa	Kathingra Belwa	Kakori
Benti	Benti	Sarojaninagar
Bhadoi	Bhadoi	Sarojaninagar
Bhagu Khera	-	Sarojaninagar
Bhat Goan	Bhat Goan	Sarojaninagar
Bhatgoan Pande	Bhatgoan Pande 0146	Sarojaninagar
Bhokapur	Beti	Sarojaninagar
Bibipur	Khaskhara	Sarojaninagar
Bijnor	Bijnor	Sarojaninagar

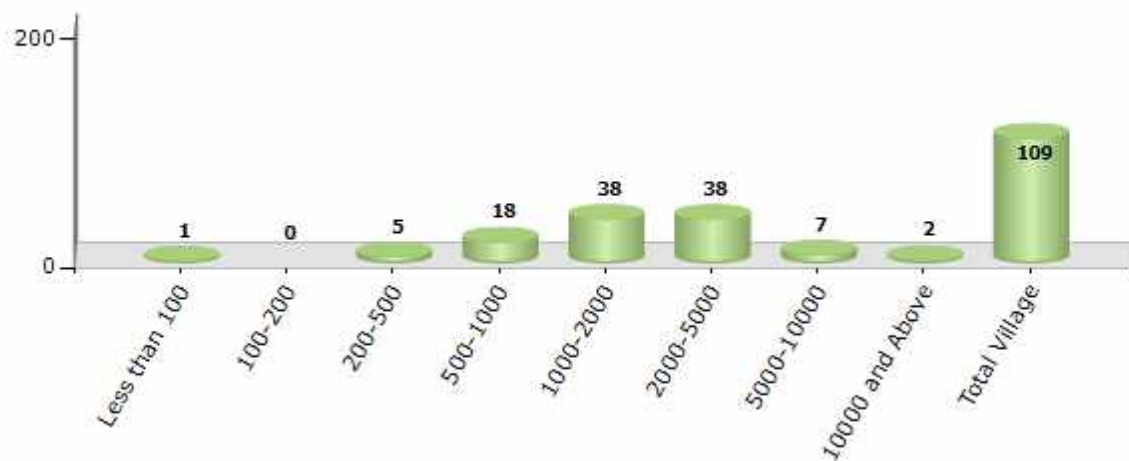
Contd....

Demographics

Number of Villages by Population Size - 2011

Less than 100	100-200	200-500	500-1000	1000-2000	2000-5000	5000-10000	10000 and Above	Total Village
1	0	5	18	38	38	7	2	109

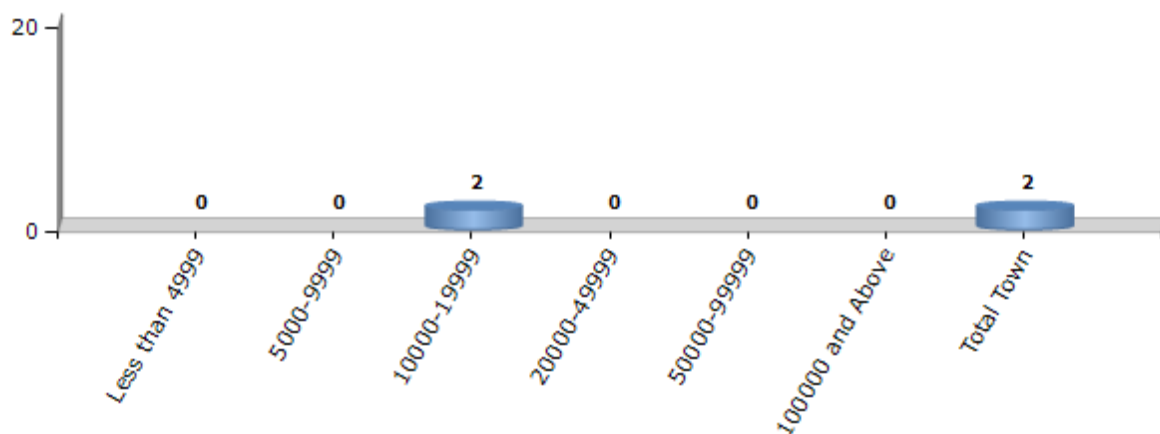
Number of Villages by Population Size - 2011



Number of Towns by Population Size - 2011

Less than 4999	5000-9999	10000-19999	20000-49999	50000-99999	100000 and Above	Total Town
0	0	2	0	0	0	2

Number of Towns by Population Size - 2011

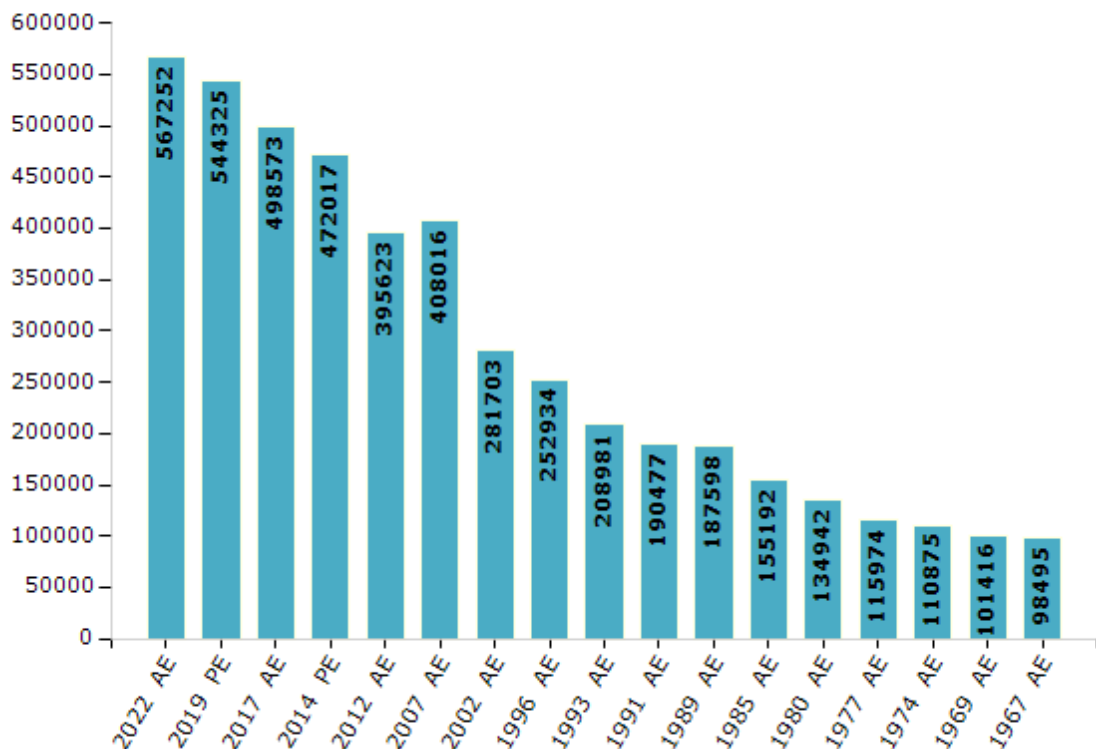


Electoral Features

Electors by Male & Female

Year	Male	Female	Others	Total	Year	Male	Female	Others	Total
2022 AE	305665	261563	24	567252	1991 AE	105646	84831	-	190477
2019 PE	294040	250262	23	544325	1989 AE	103816	83782	-	187598
2017 AE	270701	227856	16	498573	1985 AE	85213	69979	-	155192
2014 PE	258510	213496	11	472017	1980 AE	73289	61653	-	134942
2012 AE	216915	178708	0	395623	1977 AE	66016	49958	-	115974
2009 PE	-	-	-	-	1974 AE	62470	48405	-	110875
2007 AE	218311	189705	-	408016	1969 AE	56838	44578	-	101416
2004 PE	-	-	-	-	1967 AE	-	-	-	98495
2002 AE	162053	119650	-	281703	1962 AE	-	-	-	-
1999 PE	-	-	-	-	1957 AE	-	-	-	-
1996 AE	145561	107373	-	252934	1952 AE	-	-	-	-
1993 AE	118742	90239	-	208981					

Number of Electors



Note : AE : Assembly Election, PE : Assembly Segment of Parliamentary Election

Historical Summary Election Results

Summary Result of Assembly Election - 2017

Candidate Name	Party	Votes	Votes %
Swati Singh	BJP	108506	37.31
Anurag Alias Anurag Yadav	SP	74327	25.56
Shiv Shankar Singh Alias Shankari Singh	BSP	71791	24.68
Rudra Daman Singh	IND	20607	7.09
Sharda Pratap Shukla	RLD	4489	1.54
Kamlesh Kumar	RSOSP	3378	1.16
Ram Dular Singh	IND	1221	0.42
Pramod Kumar	IND	970	0.33
Sanjay	IND	936	0.32
Brijmohan Singh	IND	627	0.22
Sunita	BSCP	584	0.2
Lalan Singh	BKRP	522	0.18
Jimidar	IND	363	0.12
Sushil Kumar Singh	RSJNP	306	0.11
Shailendra Singh	OP	294	0.1
	NOTA	1926	0.66

Polling Station Level Election Results

Number and Name of Polling Stations (PS) (2022)

Number of Polling Stations	Name of Polling Stations	Number of Polling Stations	Name of Polling Stations
1	Purv Madhyamik Vidyalaya Khushalganj Room No-1	22	Govt. Girls Purv Madhyamik Vidyalaya Sarosa Room No. 1
2	Purv Madhyamik Vidyalaya Khushalganj Room No-2	23	Govt. Girls Purv Madhyamik Vidyalaya Sarosa Room No. 2
3	Purv Madhyamik Vidyalaya Khushalganj Room No-3	24	Purv Madhyamik Vidyalaya Sarosa Bharosa
4	Primary School Fatehganj Room No. 1	25	Primary School Muzaffarkheda
5	Primary School Fatehganj Room No-2	26	Community Centre Maunda Room No. 1
6	Primary School Sakra	27	Community Centre Maunda Room No. 2
7	Primary School Sakra	28	Primary School Udwatkheda H/O Maunda
8	Primary School Gauri H/O Sakra	29	Primary School Thar H/O Maunda
9	Primary School Belwa	30	Primary School Maunda
10	Purv Madhyamik Vidyalaya Dona Room No. 1	31	Primary School Maunda
11	Purv Madhyamik Vidyalaya Dona Room No. 2	32	Primary School Kaliyakheda
12	Purv Madhyamik Vidyalaya Dona Room No. 3	33	Primary School Dighiya
13	Purv Madhyamik Vidyalaya Dona Room No. 4	34	Primary School Samda
14	Primary School Rewari	35	Primary School Chakauli Room No. 1
15	Aganbadi Centre Adampur Indwara	36	Primary School Chakauli Room No. 2
16	Primary School Gahalwara	37	Primary School Andhpur Umrao
17	Primary School Shivari	38	Primary School Behta Room No. 1
18	Primary School Pankheda	39	Primary School Behta Room No. 2
19	Primary School Gaddikheda H/O Shivari	40	Primary School Behta Room No. 3
20	Primary School Hardoiya Lalnagar	41	Primary School Palehnda
21	Primary School Hardoiya Lalnagar	42	Primary School Khurumpur

Contd....

Polling Station Level Election Results

Polling Station-wise Votes Secured by Overall Top Five Parties in Sarojini Nagar Assembly in Assembly Election (AE) under Mohanlalganj Parliamentary Constituency in Uttar Pradesh (2022)

Number of Polling Station	Winner - Rajeshwar Singh (BJP)	Runner-up - Abhishek Mishra (SP)	3rd - Mohd. Jaleesh Khan (BSP)	4th - Rudra Daman Singh (INC)	5th - Rohit Shrivastava (AAP)	NOTA	Other	Total Votes Secured
36	261	103	21	113	1	3	19	521
37	139	104	41	89	3	1	9	386
38	315	196	19	108	2	5	13	658
39	109	305	135	21	3	3	11	587
40	304	125	77	100	2	1	24	633
41	238	17	137	209	2	2	11	616
42	319	60	108	261	4	1	27	780
43	476	163	35	109	2	6	31	822
44	301	214	104	73	3	3	21	719
45	321	164	149	104	8	2	28	776
46	126	145	105	17	0	0	9	402
47	211	197	107	17	3	5	12	552
48	393	232	146	22	6	4	15	818
49	413	204	120	37	7	3	23	807
50	212	240	48	89	6	0	24	619
51	107	140	116	173	5	3	15	559
52	152	259	89	207	2	2	28	739
53	321	147	15	166	3	4	14	670
54	260	110	28	64	8	6	11	487
55	63	350	17	5	0	2	1	438
56	188	187	9	0	4	0	3	391
57	303	147	39	43	1	4	4	541
58	212	187	69	32	2	1	6	509
59	NV	NV	NV	NV	NV	NV	NV	NV
60	356	121	18	54	1	2	16	568
61	207	219	43	88	3	4	22	586
62	335	185	29	36	3	2	11	601
63	366	99	34	35	2	1	5	542
64	144	72	11	18	3	2	7	257
65	281	78	64	32	4	5	15	479
66	340	30	5	82	0	2	10	469
67	153	144	193	48	1	0	11	550
68	286	123	53	40	2	3	23	530
69	253	191	8	51	1	2	7	513
70	288	138	26	23	2	2	8	487

Contd....

Polling Station Level Election Results

Winner, Runner-up and 3rd Party Position & Winning Margin According to Polling Stations in Sarojini Nagar Assembly in Assembly Election (AE) under Mohanlalganj Parliamentary Constituency in Uttar Pradesh (2022)

Polling Station Number	Winner Party	Winner Votes (%)	Runner-up Party	Runner-up Votes (%)	Winning Margin Votes (%)	Third Party	Third Party Votes (%)	Other Votes (%)
71	BSP	102 (37.36)	BJP	97 (35.53)	5 (1.83)	SP	54 (19.78)	20 (7.33)
72	INC	261 (32.91)	SP	227 (28.63)	34 (4.28)	BJP	175 (22.07)	130 (16.39)
73	BJP	152 (28.46)	INC	138 (25.84)	14 (2.62)	BSP	126 (23.6)	118 (22.1)
74	BJP	310 (44.99)	BSP	175 (25.4)	135 (19.59)	SP	152 (22.06)	52 (7.55)
75	BJP	374 (63.28)	SP	99 (16.75)	275 (46.53)	INC	56 (9.48)	62 (10.49)
76	BJP	195 (47.45)	INC	161 (39.17)	34 (8.28)	SP	31 (7.54)	24 (5.84)
77	INC	224 (40.29)	BSP	133 (23.92)	91 (16.37)	BJP	124 (22.3)	75 (13.49)
78	BJP	190 (44.19)	INC	179 (41.63)	11 (2.56)	SP	51 (11.86)	10 (2.33)
79	BJP	270 (47.12)	INC	243 (42.41)	27 (4.71)	SP	24 (4.19)	36 (6.28)
80	BJP	193 (42.14)	INC	136 (29.69)	57 (12.45)	SP	104 (22.71)	25 (5.46)
81	SP	364 (42.72)	BJP	300 (35.21)	64 (7.51)	INC	126 (14.79)	62 (7.28)
82	SP	281 (35.3)	BJP	204 (25.63)	77 (9.67)	INC	143 (17.96)	168 (21.11)
83	BJP	326 (42.5)	SP	269 (35.07)	57 (7.43)	INC	75 (9.78)	97 (12.65)
84	BJP	292 (50.96)	SP	190 (33.16)	102 (17.8)	BSP	48 (8.38)	43 (7.5)
85	BJP	316 (50.48)	SP	198 (31.63)	118 (18.85)	BSP	45 (7.19)	67 (10.7)
86	NV	NV (NV)	NV	NV (NV)	NV (NV)	NV	NV (NV)	NV (NV)
87	SP	289 (46.09)	BJP	245 (39.07)	44 (7.02)	BSP	78 (12.44)	15 (2.39)
88	BJP	259 (58.33)	SP	114 (25.68)	145 (32.65)	BSP	39 (8.78)	32 (7.21)
89	BJP	286 (49.48)	SP	194 (33.56)	92 (15.92)	BSP	76 (13.15)	22 (3.81)
90	BJP	266 (49.91)	SP	173 (32.46)	93 (17.45)	BSP	69 (12.95)	25 (4.69)
91	BJP	248 (50.72)	SP	159 (32.52)	89 (18.2)	BSP	67 (13.7)	15 (3.07)
92	BJP	328 (60.18)	SP	156 (28.62)	172 (31.56)	BSP	42 (7.71)	19 (3.49)
93	BJP	310 (58.82)	SP	130 (24.67)	180 (34.15)	BSP	68 (12.9)	19 (3.61)
94	BJP	261 (52.94)	SP	170 (34.48)	91 (18.46)	BSP	48 (9.74)	14 (2.84)
95	BJP	283 (53.3)	SP	143 (26.93)	140 (26.37)	BSP	87 (16.38)	18 (3.39)
96	BJP	255 (52.15)	SP	148 (30.27)	107 (21.88)	BSP	60 (12.27)	26 (5.32)
97	BJP	268 (65.53)	SP	86 (21.03)	182 (44.5)	BSP	39 (9.54)	16 (3.91)
98	BJP	225 (54.88)	SP	130 (31.71)	95 (23.17)	BSP	41 (10)	14 (3.41)
99	BSP	221 (37.46)	SP	208 (35.25)	13 (2.21)	BJP	82 (13.9)	79 (13.39)
100	SP	257 (51.09)	BSP	113 (22.47)	144 (28.62)	BJP	108 (21.47)	25 (4.97)
101	SP	476 (56.87)	BJP	300 (35.84)	176 (21.03)	BSP	23 (2.75)	38 (4.54)
102	BJP	217 (40.26)	BSP	160 (29.68)	57 (10.58)	SP	140 (25.97)	22 (4.08)
103	BJP	311 (50.41)	BSP	164 (26.58)	147 (23.83)	SP	97 (15.72)	45 (7.29)
104	SP	511 (74.49)	BJP	131 (19.1)	380 (55.39)	BSP	17 (2.48)	27 (3.94)
105	SP	508 (76.39)	BJP	126 (18.95)	382 (57.44)	INC	12 (1.8)	19 (2.86)

Contd....

Socio-Economic Amenities - Rural

Access to Education Facilities

Particulars	Number of Villages (% of Population)				
	Available	Not Available	If Not Available (Distance of Nearest Facility)		
			A	B	C
Govt. Primary School	94 (87)	15 (13)	1 (0)	0 (0)	0 (0)
Private Primary School	20 (28)	89 (72)	2 (1)	0 (0)	0 (0)
Govt. Middle School	49 (60)	60 (40)	14 (6)	2 (2)	0 (0)
Private Middle School	16 (27)	93 (73)	5 (2)	1 (1)	0 (0)
Govt. Secondary School	7 (13)	102 (87)	10 (7)	11 (7)	1 (1)
Private Secondary School	12 (20)	97 (80)	27 (21)	6 (5)	0 (0)
Govt. Senior Secondary School	3 (7)	106 (93)	12 (9)	16 (11)	5 (5)
Private Senior Secondary School	6 (13)	103 (87)	21 (21)	5 (3)	2 (2)
Govt. Arts and Science Degree College	1 (2)	108 (98)	2 (1)	9 (13)	24 (18)
Private Arts and Science Degree College	1 (1)	108 (99)	2 (1)	13 (13)	8 (8)
Govt. Engineering College	2 (3)	107 (97)	1 (0)	7 (7)	17 (16)
Private Engineering College	5 (10)	104 (90)	11 (12)	8 (7)	6 (4)
Govt. Medicine College	1 (2)	108 (98)	7 (8)	3 (2)	29 (26)
Private Medicine College	1 (1)	108 (99)	1 (1)	4 (4)	4 (4)
Govt. Management Institute	0 (0)	109 (100)	4 (2)	2 (3)	24 (28)
Private Management Institute	0 (0)	109 (100)	4 (2)	2 (3)	11 (10)
Govt. Polytechnic	1 (2)	108 (98)	2 (1)	10 (9)	34 (31)
Private Polytechnic	0 (0)	109 (100)	2 (5)	3 (2)	4 (5)
Govt. Vocational Training School/ITI	0 (0)	109 (100)	1 (0)	2 (3)	50 (45)
Private Vocational Training School/ITI	0 (0)	109 (100)	0 (0)	1 (1)	3 (7)
Govt. Non Formal Training Centre	2 (3)	107 (97)	2 (2)	5 (3)	30 (31)
Private Non Formal Training Centre	0 (0)	109 (100)	0 (0)	0 (0)	3 (7)
Govt. School For Disabled	1 (2)	108 (98)	3 (3)	4 (3)	35 (33)
Private School For Disabled	0 (0)	109 (100)	0 (0)	0 (0)	2 (6)
Government Others	0 (0)	109 (100)	0 (0)	0 (0)	0 (0)
Private Others	0 (0)	109 (100)	0 (0)	0 (0)	0 (0)

Note : Distance A : Less than 5 km; B : Between 5-10 km; C : 10+ km.; Source : Data Analysis is based on 2011 Census.

DISCLAIMER

The Terms of Use and Disclaimer of Datanet India Private Limited (hereinafter referred to as "Datanet") for use of this analysis report of **Sarojini Nagar Assembly Constituency (Sarojini Nagar Vidhan Sabha)** :-

1. **Assembly Factbook™** is a Registered Trade Mark owned by Datanet.
2. All the maps are sketched and graphical representation only and have not been drawn to the scale and also not to represent the actual geographical area or boundary of the unit.
3. The data for the aforesaid analysis is based on authentic sources and has been culled from the various publications of Census, CSO and NSSO for district and block level data, various central and state government departments, Central & State Elections Commissions and the concerned Returning Officers' releases, Electoral Rolls, Election results and allied publications, internal assessment, surveys, estimates and analysis. Therefore, certain adjustment of data at micro level may have been done to arrive closer to the macro data.
4. Data have been provided on an "As Is" and "As AVAILABLE" basis
5. The colours shown in the maps or diagram and charts of a particular party, alliance or AC are indicative and do not represent them.
6. This publication which includes maps, sheets, graphs and data would be the property under copyright of Datanet only. The user may use these for its internal study, analysis and research purposes. It's public display, re-selling or any commercial uses by the user are not allowed.
7. Datanet has taken due care and caution in compilation and processing of data and allied information, but does not guarantee the accuracy, adequacy or completeness of any information/analysis and will be not responsible for any errors or omissions or for the results obtained from the use of such information/analysis.
8. All the contents for the publication have been culled from various authentic sources and Datanet reasonably believes such sources to be reliable, but does not make any representations, express or implied as to the accuracy or fitness of use of such information. The information or contents of the information/analysis do not constitute advice and should not be relied upon in making (or refraining from making) any decision. Any reliance placed upon the information provided by Datanet is the sole responsibility and strictly at the user's risk.
9. In no event will Datanet be liable for any damages (including, without limitation, damages for loss of business projects, or loss of profits) arising in contract, tort or otherwise from the use of or inability to use any of its contents, or from any action taken (or refrained from being taken) as a result of using the analysis or any of its contents. Datanet its directors, owners, editors, officials, employees, distributor and agents or any associate will not be liable for any errors in the information contained or any consequences arising from the use of the contents of the provided information/analysis.
10. If any provision of these terms and conditions is held invalid or illegal or unenforceable for any reason by any court of competent jurisdiction, such provision shall be severed and the remainder of provisions of the terms and conditions shall continue in full force and effect as if the Term of Use had been executed with the invalid, illegal or unenforceable provision eliminated.
11. If there are any discrepancies in the information provided, please bring it to attention of Datanet for suitable rectification measures.

**Buy Online This Complete Book At
Datanet India eBooks Store**

www.indiastatpublications.com

or go directly at

[http://www.indiastatpublications.com/
Assembly_factbook/Uttar Pradesh/Mohanlalganj/
Sarojini_Nagar](http://www.indiastatpublications.com/Assembly_factbook/Uttar%20Pradesh/Mohanlalganj/Sarojini_Nagar)



i **india**stat**elections**

ISBN : 978-93-5822-365-1



9 789358 122365 1