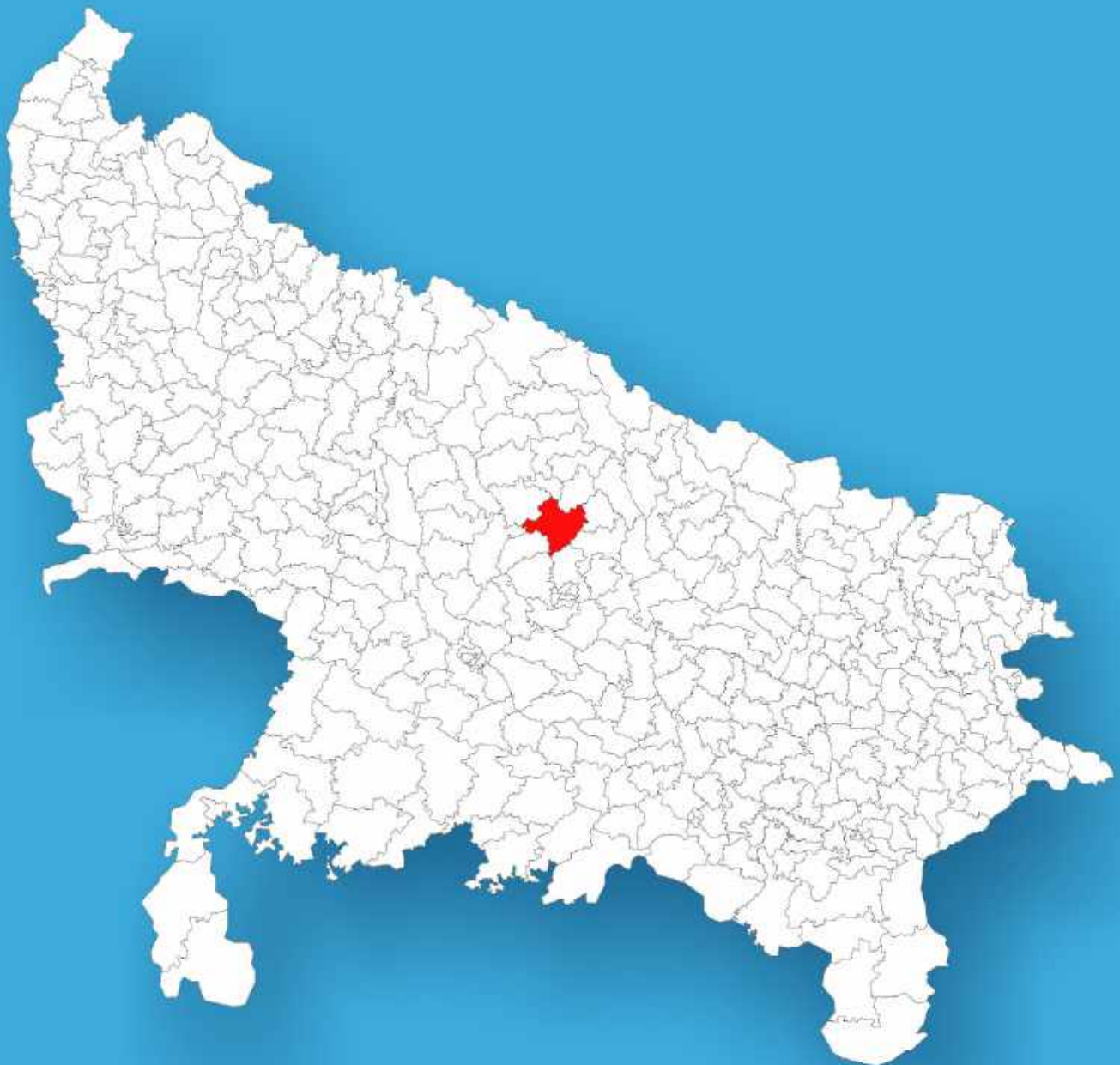




Uttar Pradesh

# Assembly Factbook™

Sidhauri Assembly Constituency



Key Electoral Data of Sidhauri  
Assembly Constituency (Vidhan Sabha)

Uttar Pradesh

# **Assembly Factbook™**

Sidhauli Assembly Constituency



Sidhauli Vidhan Sabha

**Editor & Director**

Dr. R.K. Thukral

**Research Editor**

Dr. Shafeeq Rahman

**Compiled, Researched and Published by  
Datanet India Pvt. Ltd.**

D-100, 1st Floor,

Okhla Industrial Area, Phase-I,

New Delhi- 110020.

Ph.: 91-11- 43580781-84

Email : support@indiastatpublications.com

Website : www.indiastatelections.com

**Online Book Store :**

www.indiastatpublications.com

**Report No. :** AFB/UP-152-0125

**ISBN :** 978-93-5905-753-8

**First Edition :** January, 2018

**Eighth Updated Edition :** January, 2025

**Price :** Rs.11500/-

US\$ 310

**© Datanet India Pvt. Ltd.**

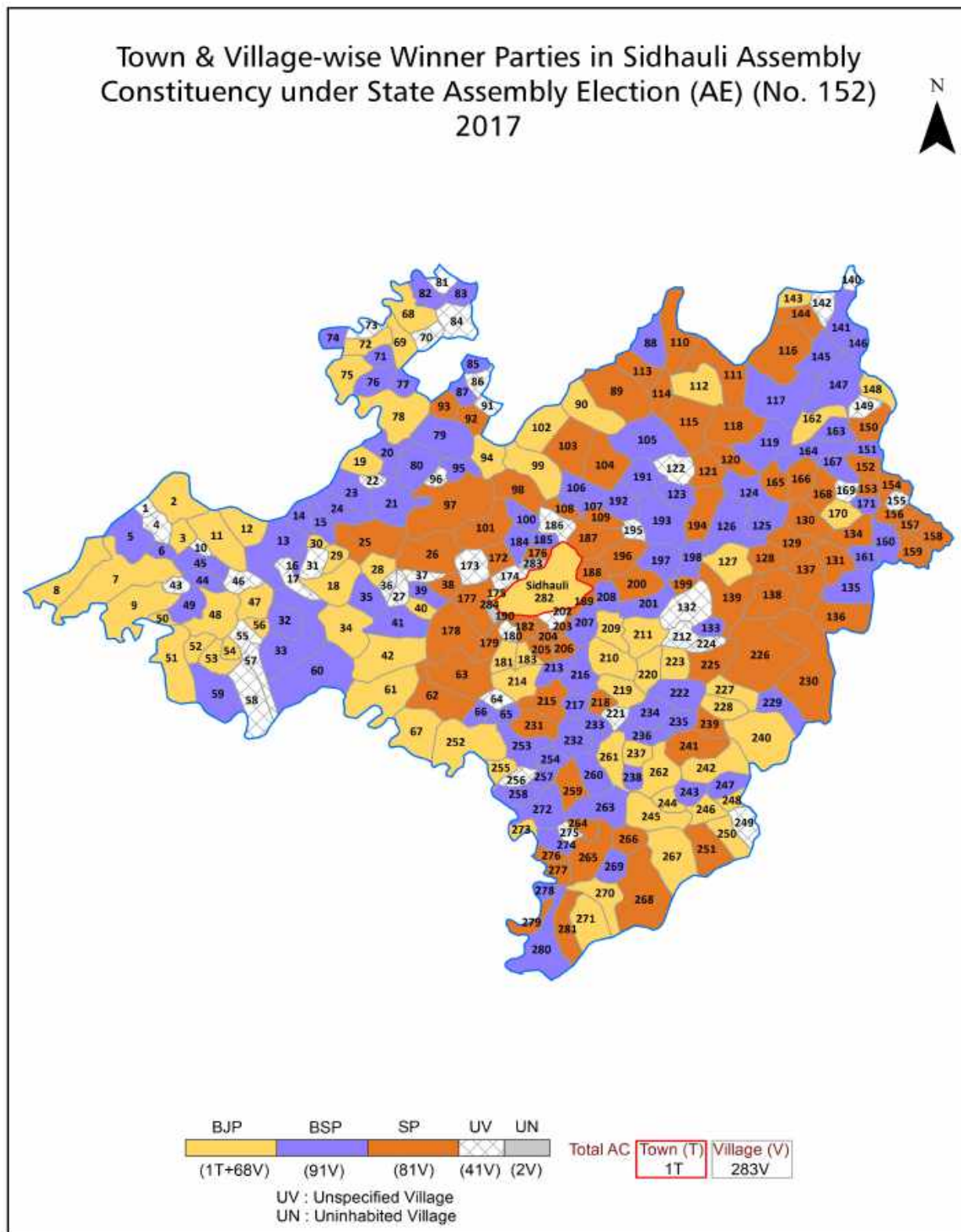
All rights reserved. No part of this book may be reproduced, stored in a retrieval system or transmitted in any form or by any means, mechanical photocopying, photographing, scanning, recording or otherwise without the prior written permission of the publisher. Please refer to Disclaimer at page no. 328 for the use of this publication.

Printed in India

No.	Particulars	Page No.
	<b>Introduction</b>	
1	Assembly Constituency - (Vidhan Sabha) at a Glance   Features of Assembly as per Delimitation Commission of India (2008)	1-2
	<b>Location and Political Maps</b>	
2	Location Map   Boundaries of Assembly Constituency - (Vidhan Sabha) in District   Boundaries of Assembly Constituency under Parliamentary Constituency - (Lok Sabha)   Town & Village-wise Winner Parties-2024, 2022, 2019, 2017, 2014, 2012 and 2009	3-11
	<b>Administrative Setup (2011)</b>	
3	District   Sub-district   Towns   Villages   Inhabited Villages   Uninhabited Villages   Village Panchayat   Intermediate Panchayat	12-26
	<b>Demographics (2011)</b>	
4	Population   Households   Rural/Urban Population   Towns and Villages by Population Size   Sex Ratio (Total & 0-6 Years)   Religious Population   Social Population   Literacy Rate	27-28
	<b>Electoral Features</b>	
5	Important Dates of Last Elections Held   Electors by Gender   Service Electors   Voters   Voters Turnout   Polling Stations & Average Number of Electors per Polling Station   Electors by Age Group   Present Elected Representatives	29-34
	<b>Historical Summary Election Results</b>	
6	Vote Share of Major Parties   Winning Margin (Number & Percentage)   Polarity of Parties   Summary Result of Assembly Segment of Parliamentary Election 2024, 2019, 2014, 2009, 2004 and 1999   Summary Result of Assembly Elections 2022, 2017, 2012, 2007, 2002, 1996, 1993, 1991, 1989, 1985, 1980, 1977, 1974, 1969, 1967, 1957 and 1952	35-60
	<b>Polling Station Level Election Results</b>	
7	Name and Number of Polling Station 2024, 2022, 2019, 2017, 2014, 2012 and 2009   Polling Station-wise Electors, Voters & Voters Turnout 2024, 2022, 2019, 2017, 2014, 2012 and 2009   Polling Station wise Elections Results 2024, 2022, 2019, 2017, 2014, 2012 and 2009	61-286
8	<b>Panchayat and Local Bodies Election Results</b> Panchayat Result 2015   Urban Local Bodies Result 2012	287-306
	<b>Share of Assembly Constituency</b>	
9	Share of Assembly Constituency - (Vidhan Sabha) in State, District and Parliamentary Constituency - (Lok Sabha)	307
	<b>Socio-Economic Amenities (2011)</b>	
10	Access to Administrative Units   Agricultural, Manufacturing and Industrial Commodities   Demographic Indicators   Education   Health & Manpower   Drinking Water Supply   Sanitation   Entertainment and Recreations Infrastructure   Power   Food Allocation Distribution and Marketing of Agriculture Commodities Infrastructure   Transport and Road Infrastructure   Communication   Banking and Financial Services   Land Use   Irrigation Source	309-323
11	<b>Abbreviation &amp; Sources</b>	324-327
12	<b>Disclaimer</b>	328



## Location & Political Map



## Administrative Setup

### List of Village Panchayat & Intermediate Panchayat (Block) Name - 2011

Village Name	Village Panchayat Name	Intermediate Panchayat Name
Ahaewa	Ahaewa 0276	Sidhauli
Ahmadpur Dakhwa	Rehuwa	Kasmanda
Ahmadpurjat	-	Sidhauli
Akbarpur Riwan	Akbarpur Riwan 0313	Sidhauli
Akbarpur Unai	Umra	Sidhauli
Akohra	Akohra 0241	Sidhauli
Aladadpur	Aladadpur 0209	Sidhauli
Alaipur	Alaipur 0279	Sidhauli
Albada	Albada 0254	Sidhauli
Allipur	Allipur	Gondlammau
Almapur	Alwda	Sidhauli
Aloiya	Khairandesanagar 0164	Kasmanda
Amberpur	Amberpur 0291	Sidhauli
Andhana	Andhana	Kasmanda
Anwarpur	Raipur Kuwarpur 0286	Sidhauli
Asal	Asal	Gondlammau
Asodhan	Asodhan 0172	Kasmanda
Aswammau	Aswammau	Gondlammau
Ataria	Ataria	Sidhauli
Badi	Badi 0212	Sidhauli
Baherwa	Baherwa 0230	Sidhauli
Bahrimau	Bahriman	Kasmanda
Bahtootpur	Bahtootpur 0200	Pahala
Bakhrapur	Kodawa	Gondlammau
Baloiya	Baloiya 0169	Kasmanda
Balpur	Balpur	Gondlammau
Bambhera	Bhambhera	Kasmanda
Baniyani	-	Sidhauli
Banoga	Atriya	Sidhauli

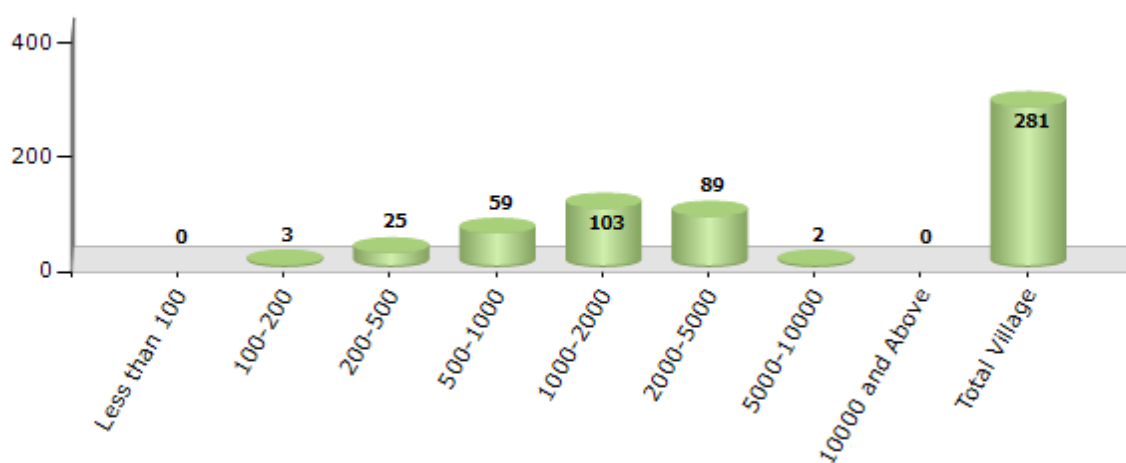
Contd....

## Demographics

### Number of Villages by Population Size - 2011

Less than 100	100-200	200-500	500-1000	1000-2000	2000-5000	5000-10000	10000 and Above	Total Village
0	3	25	59	103	89	2	0	281

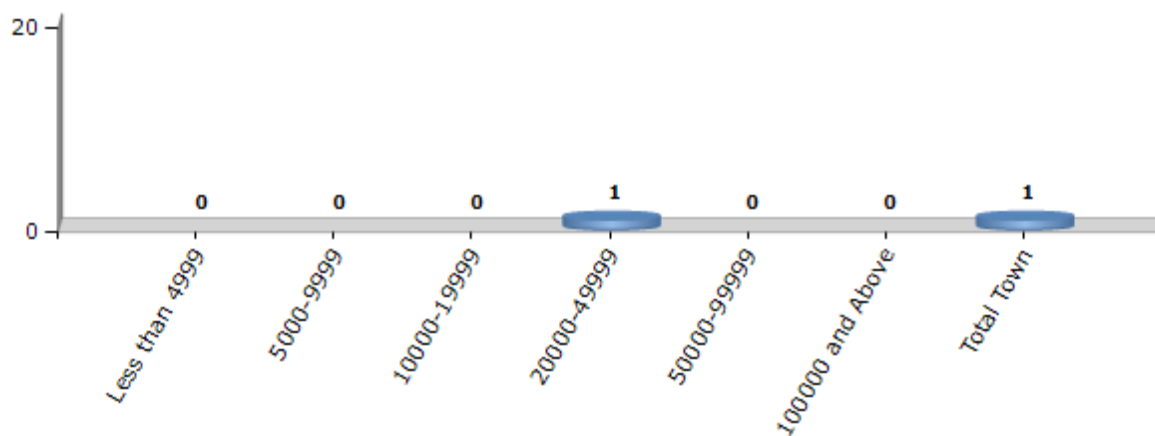
Number of Villages by Population Size - 2011



### Number of Towns by Population Size - 2011

Less than 4999	5000-9999	10000-19999	20000-49999	50000-99999	100000 and Above	Total Town
0	0	0	1	0	0	1

Number of Towns by Population Size - 2011



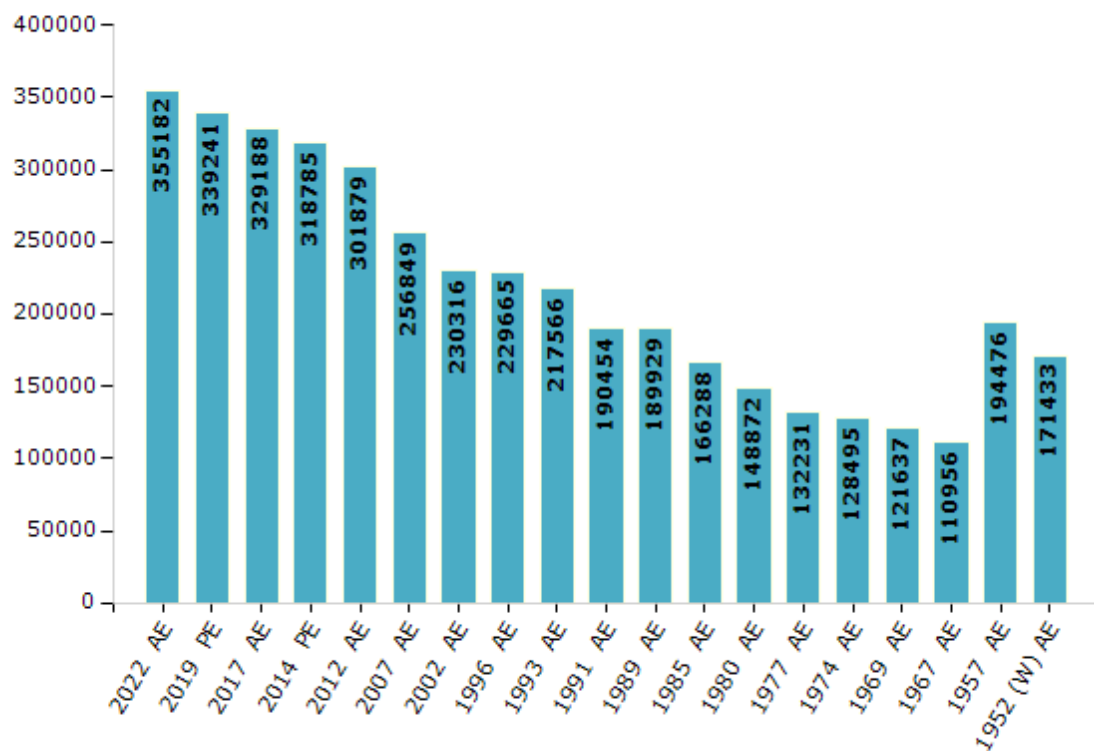
## Electoral Features

### Electors by Male & Female

Year	Male	Female	Others	Total
2022 AE	189487	165690	5	355182
2019 PE	181998	157241	2	339241
2017 AE	177560	151625	3	329188
2014 PE	173066	145712	7	318785
2012 AE	164463	137413	3	301879
2009 PE	-	-	-	-
2007 AE	138552	118297	-	256849
2004 PE	-	-	-	-
2002 AE	126674	103642	-	230316
1999 PE	-	-	-	-
1996 AE	126315	103350	-	229665
1993 AE	119124	98442	-	217566

Year	Male	Female	Others	Total
1991 AE	104751	85703	-	190454
1989 AE	114451	75478	-	189929
1985 AE	102034	64254	-	166288
1980 AE	81886	66986	-	148872
1977 AE	79275	52956	-	132231
1974 AE	70690	57805	-	128495
1969 AE	66746	54891	-	121637
1967 AE	-	-	-	110956
1962 AE	-	-	-	-
1957 AE	-	-	-	194476
1952 (W) AE	-	-	-	171433

Number of Electors



**Note :** AE : Assembly Election, PE : Assembly Segment of Parliamentary Election

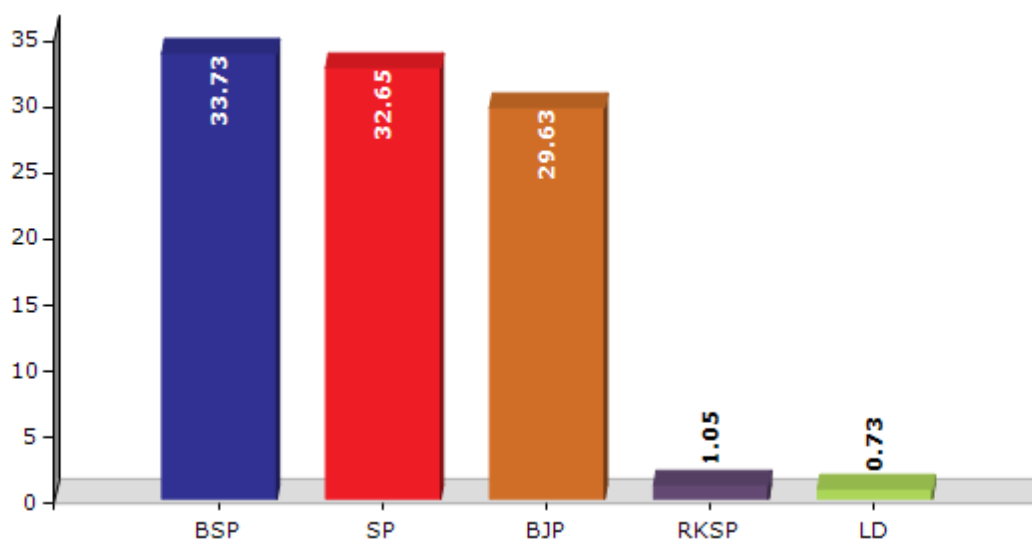


## Historical Summary Election Results

### Summary Result of Assembly Election - 2017

Candidate Name	Party	Votes	Votes %
Hargovind Bhargava	BSP	78506	33.73
Manish Rawat	SP	75996	32.65
Ram Bakash Rawat	BJP	68956	29.63
Indrapal	RKSP	2442	1.05
Subodh Kumar	LD	1692	0.73
Mahendra Kumar	ASAP	1439	0.62
Ganga Ram	IND	870	0.37
Kamlesh Kumar	RAJAP	667	0.29
	NOTA	2169	0.93

Votes Percentage of Top Parties - 2017



## Polling Station Level Election Results

### Number and Name of Polling Stations (PS) (2022)

Number of Polling Stations	Name of Polling Stations	Number of Polling Stations	Name of Polling Stations
1	P.S. Govindapur	22	P.S. Bahirimau Room No. 3
2	P.S. Hamirapur	23	P.M.V. Bahirimau
3	P.S. Hamirapur	24	P.S. Mahakhri
4	J.H.S. Kusamaura H/O Hamirpur	25	J.H.S. Sujauliya Room No. 1
5	P.S. Navaganva	26	J.H.S. Sujauliya Room No. 2
6	P.S. Bhanapur	27	P.S. Basantapur Room No. 1
7	Sarvodaya U.M.S. Bambhera	28	P.S. Basantapur Room No. 2
8	P.S. Moharpurva H/O Govindapur Haradopatti	29	P.S. Suraincha Room No. 1
9	P.S. Hariharapur	30	P.S. Suraincha Room No. 2
10	P.S. Bhahuri H/O Ganeshapur	31	P.S. Suraincha Room No. 3
11	P.S. Chitarehata	32	P.S. Navin Unchakherakalan Room No. 1
12	P.S. Jayaramapur Room No. 1	33	P.S. Navin Uchankherakalan Room No. 2
13	P.S. Jayarampur Room No. 2	34	P.S. Navin Uchankherakalan Room No. 3
14	P.S. Mangupur	35	P.S. Kokanamau Room No. 1
15	Gram Sachivalay Madhavapur	36	P.S. Kokanamau Room No. 2
16	P.S. Jaitnapur	37	P.S. Kasmanda Room No. 1
17	P.S. Pratap Behad	38	P.S. Kasmanda Room No. 2
18	P.S. Saidapur	39	Anganbadi Kendra Kasmanda
19	P.S. Dariyapur	40	Sankul Bhavan Kasmanda
20	P.S. Bahirimau Room No. 1	41	P.S. Khurda
21	P.S. Bahirimau Room No. 2	42	J.H.S.Puraina H/O Khurda

Contd....

## Polling Station Level Election Results

### Polling Station-wise Votes Secured by Overall Top Five Parties in Sidhauli Assembly in Assembly Election (AE) under Mohanlalganj Parliamentary Constituency in Uttar Pradesh (2022)

Number of Polling Station	Winner - Manish Rawat (BJP)	Runner-up - Dr. Hargovind Bhargava (SP)	3rd - Pushpendra Kumar Or Dr. Pushpendra Pasi (BSP)	4th - Kamla Rawat (INC)	5th - Kanhiya Lal (AAP)	NOTA	Other	Total Votes Secured
36	174	244	235	7	2	5	9	676
37	351	56	71	9	4	4	14	509
38	240	287	27	2	2	3	3	564
39	199	268	133	3	4	4	6	617
40	177	363	35	1	4	4	4	588
41	244	243	77	2	2	0	15	583
42	182	257	87	3	0	7	9	545
43	311	235	145	3	1	7	9	711
44	157	614	46	5	7	4	8	841
45	257	345	70	3	7	2	17	701
46	254	182	66	3	2	0	4	511
47	177	260	18	1	4	2	11	473
48	379	265	103	5	2	4	8	766
49	285	215	30	3	1	5	11	550
50	399	197	115	6	2	4	14	737
51	220	373	231	6	4	6	13	853
52	293	217	208	17	3	6	20	764
53	90	405	135	2	5	3	8	648
54	453	196	15	6	5	4	13	692
55	435	296	29	3	2	0	18	783
56	318	251	56	5	1	3	15	649
57	297	113	95	6	2	5	33	551
58	187	284	144	0	1	3	12	631
59	306	215	169	5	1	5	12	713
60	172	273	143	55	2	5	12	662
61	167	48	22	2	1	0	4	244
62	161	208	64	1	0	1	7	442
63	237	172	31	10	2	6	8	466
64	373	125	12	7	2	2	12	533
65	190	223	27	1	1	0	3	445
66	295	172	193	5	2	10	17	694
67	159	158	69	8	2	4	5	405
68	216	143	36	2	1	0	8	406
69	220	207	5	6	2	3	7	450
70	276	112	52	1	3	3	9	456

Contd....

## Polling Station Level Election Results

**Winner, Runner-up and 3rd Party Position & Winning Margin According to Polling Stations in Sidhauri Assembly in Assembly Election (AE) under Mohanlalgarh Parliamentary Constituency in Uttar Pradesh (2022)**

Polling Station Number	Winner Party	Winner Votes (%)	Runner-up Party	Runner-up Votes (%)	Winning Margin Votes (%)	Third Party	Third Party Votes (%)	Other Votes (%)
71	BSP	189 (52.21)	BJP	98 (27.07)	91 (25.14)	SP	67 (18.51)	8 (2.21)
72	SP	268 (59.82)	BJP	124 (27.68)	144 (32.14)	BSP	34 (7.59)	22 (4.91)
73	BJP	238 (51.52)	SP	113 (24.46)	125 (27.06)	BSP	97 (21)	14 (3.03)
74	SP	260 (39.33)	BJP	211 (31.92)	49 (7.41)	BSP	177 (26.78)	13 (1.97)
75	BJP	265 (45.53)	SP	247 (42.44)	18 (3.09)	BSP	55 (9.45)	15 (2.58)
76	BJP	306 (58.17)	SP	105 (19.96)	201 (38.21)	BSP	104 (19.77)	11 (2.09)
77	SP	170 (53.29)	BJP	113 (35.42)	57 (17.87)	BSP	28 (8.78)	8 (2.51)
78	SP	272 (50.46)	BSP	133 (24.68)	139 (25.78)	BJP	118 (21.89)	16 (2.97)
79	BSP	183 (38.36)	BJP	140 (29.35)	43 (9.01)	SP	137 (28.72)	17 (3.56)
80	SP	343 (47.44)	BJP	280 (38.73)	63 (8.71)	BSP	66 (9.13)	34 (4.7)
81	SP	304 (37.67)	BSP	295 (36.56)	9 (1.11)	BJP	165 (20.45)	43 (5.33)
82	SP	334 (52.68)	BJP	237 (37.38)	97 (15.3)	BSP	47 (7.41)	16 (2.52)
83	BJP	248 (49.8)	SP	225 (45.18)	23 (4.62)	BSP	14 (2.81)	11 (2.21)
84	SP	332 (49.19)	BJP	241 (35.7)	91 (13.49)	BSP	87 (12.89)	15 (2.22)
85	SP	286 (44.9)	BJP	283 (44.43)	3 (0.47)	BSP	50 (7.85)	18 (2.83)
86	SP	231 (40.31)	BJP	183 (31.94)	48 (8.37)	BSP	144 (25.13)	15 (2.62)
87	SP	283 (48.29)	BJP	227 (38.74)	56 (9.55)	BSP	67 (11.43)	9 (1.54)
88	SP	396 (58.84)	BJP	226 (33.58)	170 (25.26)	BSP	36 (5.35)	15 (2.23)
89	SP	267 (56.57)	BJP	109 (23.09)	158 (33.48)	BSP	78 (16.53)	18 (3.81)
90	BJP	309 (54.98)	SP	117 (20.82)	192 (34.16)	BSP	111 (19.75)	25 (4.45)
91	BJP	360 (56.87)	SP	189 (29.86)	171 (27.01)	BSP	44 (6.95)	40 (6.32)
92	SP	315 (42.23)	BJP	202 (27.08)	113 (15.15)	BSP	189 (25.34)	40 (5.36)
93	BJP	412 (62.9)	BSP	193 (29.47)	219 (33.43)	SP	31 (4.73)	19 (2.9)
94	SP	278 (51.29)	BJP	154 (28.41)	124 (22.88)	BSP	96 (17.71)	14 (2.58)
95	BJP	232 (43.61)	SP	212 (39.85)	20 (3.76)	BSP	53 (9.96)	35 (6.58)
96	SP	579 (74.52)	BJP	156 (20.08)	423 (54.44)	BSP	10 (1.29)	32 (4.12)
97	BJP	215 (57.18)	BSP	99 (26.33)	116 (30.85)	SP	44 (11.7)	18 (4.79)
98	SP	309 (76.3)	BJP	51 (12.59)	258 (63.71)	BSP	38 (9.38)	7 (1.73)
99	BJP	173 (38.79)	SP	142 (31.84)	31 (6.95)	BSP	116 (26.01)	15 (3.36)
100	SP	170 (36.64)	BJP	155 (33.41)	15 (3.23)	BSP	131 (28.23)	8 (1.72)
101	BJP	303 (40.67)	SP	258 (34.63)	45 (6.04)	BSP	158 (21.21)	26 (3.49)
102	BJP	351 (46.99)	SP	228 (30.52)	123 (16.47)	BSP	142 (19.01)	26 (3.48)
103	SP	324 (51.92)	BJP	235 (37.66)	89 (14.26)	BSP	48 (7.69)	17 (2.72)
104	BSP	250 (45.62)	BJP	191 (34.85)	59 (10.77)	SP	98 (17.88)	9 (1.64)
105	SP	215 (54.71)	BJP	159 (40.46)	56 (14.25)	BSP	11 (2.8)	8 (2.04)

Contd....

## Socio-Economic Amenities - Rural

### Access to Education Facilities

Particulars	Number of Villages (% of Population)				
	Available	Not Available	If Not Available (Distance of Nearest Facility)		
			A	B	C
Govt. Primary School	211 (81)	70 (19)	28 (4)	1 (0)	2 (0)
Private Primary School	75 (38)	206 (62)	0 (0)	0 (0)	0 (0)
Govt. Middle School	96 (47)	185 (53)	110 (25)	3 (1)	2 (0)
Private Middle School	34 (18)	247 (82)	14 (5)	9 (2)	1 (0)
Govt. Secondary School	4 (3)	277 (97)	38 (12)	32 (13)	18 (7)
Private Secondary School	11 (6)	270 (94)	69 (26)	69 (19)	18 (6)
Govt. Senior Secondary School	1 (1)	280 (99)	22 (8)	47 (17)	43 (15)
Private Senior Secondary School	7 (3)	274 (97)	35 (17)	76 (23)	35 (12)
Govt. Arts and Science Degree College	0 (0)	281 (100)	13 (4)	16 (7)	75 (26)
Private Arts and Science Degree College	1 (1)	280 (99)	8 (4)	39 (14)	109 (38)
Govt. Engineering College	0 (0)	281 (100)	5 (2)	10 (6)	91 (30)
Private Engineering College	0 (0)	281 (100)	0 (0)	14 (6)	141 (48)
Govt. Medicine College	0 (0)	281 (100)	3 (1)	0 (0)	176 (60)
Private Medicine College	0 (0)	281 (100)	0 (0)	1 (1)	81 (31)
Govt. Management Institute	0 (0)	281 (100)	4 (2)	5 (3)	149 (53)
Private Management Institute	1 (1)	280 (99)	2 (1)	0 (0)	103 (35)
Govt. Polytechnic	0 (0)	281 (100)	0 (0)	0 (0)	203 (69)
Private Polytechnic	2 (1)	279 (99)	0 (0)	0 (0)	58 (23)
Govt. Vocational Training School/ITI	0 (0)	281 (100)	0 (0)	24 (7)	228 (82)
Private Vocational Training School/ITI	1 (1)	280 (99)	0 (0)	0 (0)	7 (3)
Govt. Non Formal Training Centre	0 (0)	281 (100)	0 (0)	3 (1)	193 (70)
Private Non Formal Training Centre	1 (1)	280 (99)	0 (0)	0 (0)	38 (13)
Govt. School For Disabled	0 (0)	281 (100)	0 (0)	0 (0)	179 (63)
Private School For Disabled	1 (1)	280 (99)	0 (0)	0 (0)	19 (6)
Government Others	0 (0)	281 (100)	0 (0)	0 (0)	58 (25)
Private Others	1 (1)	280 (99)	0 (0)	0 (0)	1 (0)

Note : Distance A : Less than 5 km; B : Between 5-10 km; C : 10+ km.; Source : Data Analysis is based on 2011 Census.



## DISCLAIMER

The Terms of Use and Disclaimer of Datanet India Private Limited (hereinafter referred to as "Datanet") for use of this analysis report of **Sidhauli Assembly Constituency (Sidhauli Vidhan Sabha)** :-

1. **Assembly Factbook™** is a Registered Trade Mark owned by Datanet.
2. All the maps are sketched and graphical representation only and have not been drawn to the scale and also not to represent the actual geographical area or boundary of the unit.
3. The data for the aforesaid analysis is based on authentic sources and has been culled from the various publications of Census, CSO and NSSO for district and block level data, various central and state government departments, Central & State Elections Commissions and the concerned Returning Officers' releases, Electoral Rolls, Election results and allied publications, internal assessment, surveys, estimates and analysis. Therefore, certain adjustment of data at micro level may have been done to arrive closer to the macro data.
4. Data have been provided on an "As Is" and "As AVAILABLE" basis
5. The colours shown in the maps or diagram and charts of a particular party, alliance or AC are indicative and do not represent them.
6. This publication which includes maps, sheets, graphs and data would be the property under copyright of Datanet only. The user may use these for its internal study, analysis and research purposes. It's public display, re-selling or any commercial uses by the user are not allowed.
7. Datanet has taken due care and caution in compilation and processing of data and allied information, but does not guarantee the accuracy, adequacy or completeness of any information/analysis and will be not responsible for any errors or omissions or for the results obtained from the use of such information/analysis.
8. All the contents for the publication have been culled from various authentic sources and Datanet reasonably believes such sources to be reliable, but does not make any representations, express or implied as to the accuracy or fitness of use of such information. The information or contents of the information/analysis do not constitute advice and should not be relied upon in making (or refraining from making) any decision. Any reliance placed upon the information provided by Datanet is the sole responsibility and strictly at the user's risk.
9. In no event will Datanet be liable for any damages (including, without limitation, damages for loss of business projects, or loss of profits) arising in contract, tort or otherwise from the use of or inability to use any of its contents, or from any action taken (or refrained from being taken) as a result of using the analysis or any of its contents. Datanet its directors, owners, editors, officials, employees, distributor and agents or any associate will not be liable for any errors in the information contained or any consequences arising from the use of the contents of the provided information/analysis.
10. If any provision of these terms and conditions is held invalid or illegal or unenforceable for any reason by any court of competent jurisdiction, such provision shall be severed and the remainder of provisions of the terms and conditions shall continue in full force and effect as if the Term of Use had been executed with the invalid, illegal or unenforceable provision eliminated.
11. If there are any discrepancies in the information provided, please bring it to attention of Datanet for suitable rectification measures.

**Buy Online This Complete Book At**  
**Datanet India eBooks Store**

[www.indiastatpublications.com](http://www.indiastatpublications.com)

or go directly at

[http://www.indiastatpublications.com/  
Assembly\\_factbook/Uttar Pradesh/MohanlalGANJ/ Sidhauli](http://www.indiastatpublications.com/Assembly_factbook/Uttar%20Pradesh/MohanlalGANJ/Sidhauli)

 **indiastat**elections

ISBN : 978-93-5905-753-8



9 789359 057538